

U.S. Department of the Interior
BUREAU OF LAND MANAGEMENT

Sundry Print Report

12/30/2021

Operator

Well Name: EAGLE 27 FED	Well Location: T17S / R27E / SEC 27 / NENE /	County or Parish/State: EDDY / NM
Well Number: 1	Type of Well: OIL WELL	Allottee or Tribe Name:
Lease Number: NMLC067849	Unit or CA Name:	Unit or CA Number:
US Well Number: 300152993600X1	Well Status: Abandoned	Operator: REDWOOD OPERATING LLC

Accepted for record – NMOCD gc 2/3/2022

Subsequent Report

Sundry ID: 2650417

Type of Submission: Subsequent Report

Type of Action: Plug and Abandonment

Date Sundry Submitted: 12/28/2021

Time Sundry Submitted: 01:34

Date Operation Actually Began: 12/17/2021

Actual Procedure: 12/17/21 MIRU plugging equipment. ND well head, NU BOP. POH w/ rods & pump. 12/20/21 Dug out cellar. Bled off well & put well on vacuum. ND well head, NU BOP. POH w/ tbg. Set 5 1/2" CIBP @ 1910'. Pump'd 35 bbls salt gel. 12/21/21 Spotted 25 sx class C cmt @ 1910-1663'. Spotted 40 sx class C cmt w/ 2% CACL @ 1214-818'. WOC. Tagged plug @ 793'. ND BOP. Spotted 25 sx class C cmt @ 214' to surface. 12/23/21 Moved in backhoe and welder. Cut off well head & anchors. Gabriel Beneway w/ BLM verified cmt @ surface via picture text message. Welded on "Above Ground Dry Hole Marker". Backfilled cellar, cut off deadmen, cleaned location, and moved off.

SR Attachments

Actual Procedure

Eagle_27_Fed_1__Plugged_20211228133350.pdf

Eagle_27_Fed_1__BLM_20211228133350.pdf

Eagle_27_Fed_1__Current_20211228133350.pdf

RECLAMATION
DUE 6-23-22

RECEIVED
JAN 13 2022
MAILROOM

Well Name: EAGLE 27 FED	Well Location: T17S / R27E / SEC 27 / NENE /	County or Parish/State: EDDY / NM
Well Number: 1	Type of Well: OIL WELL	Allottee or Tribe Name:
Lease Number: NMLC067849	Unit or CA Name:	Unit or CA Number:
US Well Number: 300152993600X1	Well Status: Abandoned	Operator: REDWOOD OPERATING LLC

Operator Certification

I certify that the foregoing is true and correct. Title 18 U.S.C. Section 1001 and Title 43 U.S.C. Section 1212, make it a crime for any person knowingly and willfully to make to any department or agency of the United States any false, fictitious or fraudulent statements or representations as to any matter within its jurisdiction. Electronic submission of Sundry Notices through this system satisfies regulations requiring a submission of Form 3160-5 or a Sundry Notice.

Operator Electronic Signature: DELILAH FLORES**Signed on:** DEC 28, 2021 01:34 PM**Name:** REDWOOD OPERATING LLC**Title:** Regulatory Technician 1**Street Address:** 11344 LOVINGTON HWY**City:** ARTESIA**State:** NM**Phone:** (575) 748-1288**Email address:** DELILAH@MEC.COM**Field Representative****Representative Name:****Street Address:****City:****State:****Zip:****Phone:****Email address:****BLM Point of Contact****BLM POC Name:** JAMES A AMOS**BLM POC Title:** Acting Assistant Field Manager**BLM POC Phone:** 5752345927**BLM POC Email Address:** jamos@blm.gov**Disposition:** Accepted**Disposition Date:** 12/30/2021**Signature:** James A. Amos

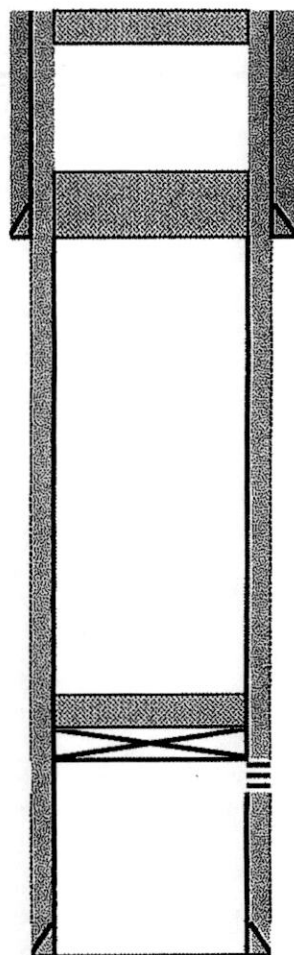
**Plug Abandonment
Subsequent Report**

OPERATOR NAME:	Redwood Operating, LLC
LEASE NO.:	NMLC067849
WELL NAME & NO.:	Eagle 27 Federal #1
US WELL NUMBER:	30-015-29936-00-S1
LOCATION:	T17S/R27E/Sec 27/NENE
COUNTY:	Eddy County, NM

12/17/21 MIRU plugging equipment. ND well head, NU BOP. POH w/ rods & pump.
12/20/21 Dug out cellar. Bled off well & put well on vacuum. ND well head, NU BOP. POH
w/ tbg. Set 5 1/2" CIBP @ 1910'. Pump'd 35 bbls salt gel. 12/21/21 Spotted 25 sx class C
cmt @ 1910-1663'. Spotted 40 sx class C cmt w/ 2% CACL @ 1214-818'. WOC. Tagged plug
@ 793'. ND BOP. Spotted 25 sx class C cmt @ 214' to surface. 12/23/21 Moved in backhoe
and welder. Cut off well head & anchors. Gabriel Beneway w/ BLM verified cmt @
surface via picture text message. Welded on "Above Ground Dry Hole Marker". Backfilled
cellar, cut off deadmen, cleaned location, and moved off.

Redwood	PLUGGED		
Author:	Abby @ BCM	Well No.	#1
Well Name	Eagle 27 A Fed	API #:	30-015-29936
Field/Pool	Red Lake;Qn-GRBG-SA	Location:	Sec27, T17S, R27E
County	Eddy		330' FNL & 840' FEL
State	New Mexico	GL:	3470'
Spud Date	10/15/1998		

Description	O.D.	Grade	Weight	Depth	Hole	Cmt Sx	TOC
Surface Csg	8 5/8	J55	24#	1,147	12 1/4	550	0
Prod Csg	5 1/2	J55	15.5#	2,693	7 7/8	550	0



3. Spotted 25 sx class C cmt @ 214' to surface.

8 5/8 24# CSG @ 1,147
Hole Size: 12 1/4

2. Spotted 40 sx class C cmt w/ 2% CACL @ 1214-818'. WOC. Tagged plug @ 793'.

1. Set 5 1/2" CIBP @ 1910'. Spotted 25 sx class C cmt @ 1910-1663'.


Perfs @ 1960-2326'

5 1/2 15.5# CSG @ 2,693
Hole Size: 7 7/8

Formation	Top
Bowers	734
Queen	918
Grbg	1262
Metex	1440
Premier	1581
San Andres	1626

Redwood	PLUGGED		
Author:	Abby @ BCM	Well No.	#1
Well Name	Eagle 27 A Fed	API #:	30-015-29936
Field/Pool	Red Lake; Qn-GRBG-SA	Location:	Sec27, T17S, R27E
County	Eddy		330' FNL & 840' FEL
State	New Mexico	GL:	3470'
Spud Date	10/15/1998		

Description	O.D.	Grade	Weight	Depth	Hole	Cmt Sx	TOC
Surface Csg	8 5/8	J55	24#	1,147	12 1/4	550	0
Prod Csg	5 1/2	J55	15.5#	2,693	7 7/8	550	0



3. Spotted 25 sx class C cmt @ 214' to surface.

8 5/8 24# CSG @ 1,147
Hole Size: 12 1/4

2. Spotted 40 sx class C cmt w/ 2% CACL @ 1214-818'. WOC. Tagged plug @ 793'.

1. Set 5 1/2" CIBP @ 1910'. Spotted 25 sx class C cmt @ 1910-1663'.

Perfs @ 1960-2326'

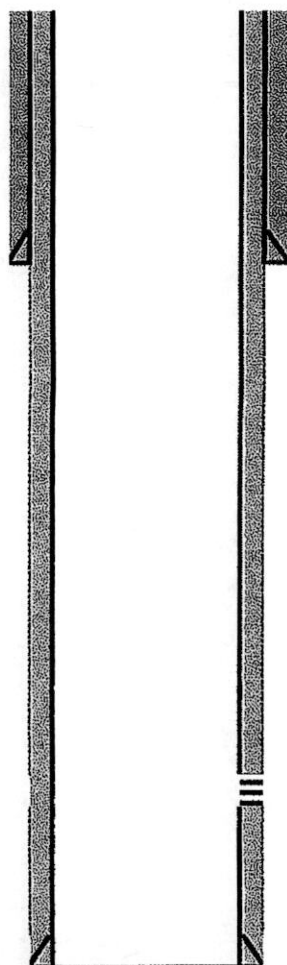
5 1/2 15.5# CSG @ 2,693
Hole Size: 7 7/8

Formation	Top
Bowers	734
Queen	918
Grbg	1262
Metex	1440
Premier	1581
San Andres	1626

Redwood	CURRENT		
Author:	Abby @ BCM		
Well Name	Eagle 27 A Fed	Well No.	#1
Field/Pool	Red Lake;Qn-GRBG-SA	API #:	30-015-29936
County	Eddy	Location:	Sec27, T17S, R27E
State	New Mexico		330' FNL & 840' FEL
Spud Date	10/15/1998	GL:	3470'

Description	O.D.	Grade	Weight	Depth	Hole	Cmt Sx	TOC
Surface Csg	8 5/8	J55	24#	1,147	12 1/4	550	0
Prod Csg	5 1/2	J55	15.5#	2,693	7 7/8	550	0

Formation	Top
Bowers	734
Queen	918
Grbg	1262
Metex	1440
Premier	1581
San Andres	1626



8 5/8 24# CSG @ 1,147
Hole Size: 12 1/4

Perfs @ 1960-2326'

5 1/2 15.5# CSG @ 2,693
Hole Size: 7 7/8

District I
1625 N. French Dr., Hobbs, NM 88240
Phone:(575) 393-6161 Fax:(575) 393-0720
District II
811 S. First St., Artesia, NM 88210
Phone:(575) 748-1283 Fax:(575) 748-9720
District III
1000 Rio Brazos Rd., Aztec, NM 87410
Phone:(505) 334-6178 Fax:(505) 334-6170
District IV
1220 S. St Francis Dr., Santa Fe, NM 87505
Phone:(505) 476-3470 Fax:(505) 476-3462

State of New Mexico
Energy, Minerals and Natural Resources
Oil Conservation Division
1220 S. St Francis Dr.
Santa Fe, NM 87505

CONDITIONS

Action 77624

CONDITIONS

Operator: Redwood Operating LLC PO Box 1370 Artesia, NM 88210	OGRID: 330211
	Action Number: 77624
	Action Type: [C-103] Sub. Plugging (C-103P)

CONDITIONS

Created By	Condition	Condition Date
gcordero	None	2/3/2022