



Looking NE from SE corner of Amigos de Pancho 11 Fee 1 (30-041-20975)

Office
 District I – (575) 393-6161
 1625 N. French Dr., Hobbs, NM 88240
 District II – (575) 748-1283
 811 S. First St., Artesia, NM 88210
 District III – (505) 334-6178
 1000 Rio Brazos Rd., Aztec, NM 87410
 District IV – (505) 476-3460
 1220 S. St. Francis Dr., Santa Fe, NM
 87505

State of New Mexico
 Energy, Minerals and Natural Resources

Form C-103
 Revised July 18, 2013

OIL CONSERVATION DIVISION
 1220 South St. Francis Dr.
 Santa Fe, NM 87505

SUNDRY NOTICES AND REPORTS ON WELLS (DO NOT USE THIS FORM FOR PROPOSALS TO DRILL OR TO DEEPEN OR PLUG BACK TO A DIFFERENT RESERVOIR. USE "APPLICATION FOR PERMIT" (FORM C-101) FOR SUCH PROPOSALS.)		WELL API NO. 30-041-20975
1. Type of Well: Oil Well <input checked="" type="checkbox"/> Gas Well <input type="checkbox"/> Other <input type="checkbox"/>		5. Indicate Type of Lease STATE <input type="checkbox"/> FEE <input checked="" type="checkbox"/>
2. Name of Operator Yates Industries LLC		6. State Oil & Gas Lease No.
3. Address of Operator 403 W. San Francisco St., Santa Fe NM 87501		7. Lease Name or Unit Agreement Name Amigos de Pancho 11 Fee
4. Well Location Unit Letter: Q 330 feet from the South line and 2310 feet from the East line Section 11 Township 7 S Range 33 E NMPM Roosevelt County		8. Well Number 1
11. Elevation (Show whether DR, RKB, RT, GR, etc.) 4360' GL		9. OGRID Number 372658
		10. Pool name or Wildcat Chhaveroo; Permo Penn, North

12. Check Appropriate Box to Indicate Nature of Notice, Report or Other Data

NOTICE OF INTENTION TO:		SUBSEQUENT REPORT OF:	
PERFORM REMEDIAL WORK <input type="checkbox"/>	PLUG AND ABANDON <input type="checkbox"/>	REMEDIAL WORK <input type="checkbox"/>	ALTERING CASING <input type="checkbox"/>
TEMPORARILY ABANDON <input type="checkbox"/>	CHANGE PLANS <input type="checkbox"/>	COMMENCE DRILLING OPNS. <input type="checkbox"/>	P AND A <input type="checkbox"/>
PULL OR ALTER CASING <input type="checkbox"/>	MULTIPLE COMPL <input type="checkbox"/>	CASING/CEMENT JOB <input type="checkbox"/>	
DOWNHOLE COMMINGLE <input type="checkbox"/>			
CLOSED-LOOP SYSTEM <input type="checkbox"/>			
OTHER: <input type="checkbox"/>		OTHER: <input checked="" type="checkbox"/>	

13. Describe proposed or completed operations. (Clearly state all pertinent details, and give pertinent dates, including estimated date of starting any proposed work). SEE RULE 19.15.7.14 NMAC. For Multiple Completions: Attach wellbore diagram of proposed completion or recompletion.

Yates Industries, LLC has complied with NMAC 19.15.25.10 C. and D.
 Surface owner accepts (see attached statement & photo) current condition of pad.
 If site inspection is needed, note that pad is 1-1/2 miles behind gate that can be locked.
 Arrangements for site inspection can be made through operator.

Spud Date:

8-25-18

Rig Release Date:

9-25-18

I hereby certify that the information above is true and complete to the best of my knowledge and belief.

SIGNATURE

B. Wood

TITLE Consultant

DATE 3-29-22

Type or print name Brian Wood

E-mail address: brian@permitswest.com

PHONE: (505) 466-8120

For State Use Only

APPROVED BY:

Kerry Fortner

TITLE

Compliance Officer A

DATE

4/29/22

Conditions of Approval (if any)

575-263-6633

YATES INDUSTRIES, LLC

403 West San Francisco, Santa Fe, New Mexico 87501

February 16, 2022

Via USPS Overnight Mail

Mr. Shannon Kizer
P.O. Box 56
Pep, NM 88126

Date: 2/16/22
to: [initials]
fax: [initials]
mail: [initials]
email: [initials]

Re: Surface Use Agreement
T7S, R33East, NMPM
Section 11 and 12
Roosevelt County, NM
Amigo de Pancho 11 Fee #1

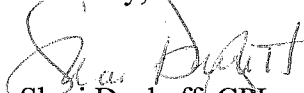
Dear Mr. Kizer:

It has been a while since you and I visited about the Surface Use Agreement that you granted to us several years ago. I trust you have been safe and well in Pep.

I have been asked by our operations department to reach out to you for a final detail that we need to take care of regarding your surface after we drilled and plugged our well. Would you mind signing this letter and returning it to our office so we can close our files and the file at the State of New Mexico. For your convenience, we are enclosing a self-addressed stamped envelope.

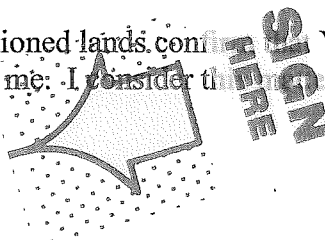
Feel free to give me a call should you have any questions or concerns, at 724-504-6109 or email at sdayhoff@yates505.com.

Sincerely,


Shari Dayhoff, CPL
Vice President/Land

I, Shannon Kizer, as the surface owner of the captioned lands, on [blank] 2022, at [blank] New Mexico, left the surface in a condition that is acceptable to me. I consider this agreement closed.


Shannon Kizer



YATES INDUSTRIES, LLC

403 West San Francisco, Santa Fe, New Mexico 87501

February 16, 2022

Via USPS Overnight Mail

Mr. Shannon Kizer
P.O. Box 56
Pep, NM 88126

Date: 2/16/22
to: [initials]
fax: [initials]
mail: [initials]
email: [initials]

Re: Surface Use Agreement
T7S, R33East, NMPM
Section 11 and 12
Roosevelt County, NM
Amigo de Pancho 11 Fee #1

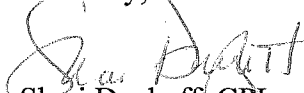
Dear Mr. Kizer:

It has been a while since you and I visited about the Surface Use Agreement that you granted to us several years ago. I trust you have been safe and well in Pep.

I have been asked by our operations department to reach out to you for a final detail that we need to take care of regarding your surface after we drilled and plugged our well. Would you mind signing this letter and returning it to our office so we can close our files and the file at the State of New Mexico. For your convenience, we are enclosing a self-addressed stamped envelope.

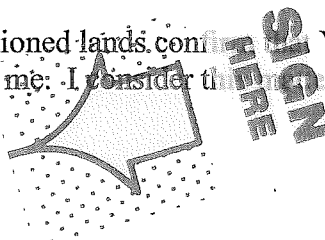
Feel free to give me a call should you have any questions or concerns, at 724-504-6109 or email at sdayhoff@yates505.com.

Sincerely,


Shari Dayhoff, CPL
Vice President/Land

I, Shannon Kizer, as the surface owner of the captioned lands, on [blank] 2022, at [blank] New Mexico, left the surface in a condition that is acceptable to me. I consider this agreement closed.


Shannon Kizer



District I

1625 N. French Dr., Hobbs, NM 88240
Phone:(575) 393-6161 Fax:(575) 393-0720

District II

811 S. First St., Artesia, NM 88210
Phone:(575) 748-1283 Fax:(575) 748-9720

District III

1000 Rio Brazos Rd., Aztec, NM 87410
Phone:(505) 334-6178 Fax:(505) 334-6170

District IV

1220 S. St Francis Dr., Santa Fe, NM 87505
Phone:(505) 476-3470 Fax:(505) 476-3462

State of New Mexico
Energy, Minerals and Natural Resources
Oil Conservation Division
1220 S. St Francis Dr.
Santa Fe, NM 87505

DEFINITIONS

Action 95276

DEFINITIONS

Operator: YATES INDUSTRIES LLC 403 W San Francisco Street Santa Fe, NM 87501	OGRID: 372658
	Action Number: 95276
	Action Type: [C-103] Sub. Release After P&A (C-103Q)

DEFINITIONS

For the sake of brevity and completeness, please allow for the following in all groups of questions and for the rest of this application:

- lease and well location, hereinafter "location";
- flowlines or pipelines, hereinafter "pipelines";
- and non-retrieved or abandoned, hereinafter "abandoned".

District I

1625 N. French Dr., Hobbs, NM 88240
 Phone:(575) 393-6161 Fax:(575) 393-0720

District II

811 S. First St., Artesia, NM 88210
 Phone:(575) 748-1283 Fax:(575) 748-9720

District III

1000 Rio Brazos Rd., Aztec, NM 87410
 Phone:(505) 334-6178 Fax:(505) 334-6170

District IV

1220 S. St Francis Dr., Santa Fe, NM 87505
 Phone:(505) 476-3470 Fax:(505) 476-3462

State of New Mexico
Energy, Minerals and Natural Resources
Oil Conservation Division
1220 S. St Francis Dr.
Santa Fe, NM 87505

QUESTIONS

Action 95276

QUESTIONS

Operator: YATES INDUSTRIES LLC 403 W San Francisco Street Santa Fe, NM 87501	OGRID: 372658
	Action Number: 95276
	Action Type: [C-103] Sub. Release After P&A (C-103Q)

QUESTIONS

Subsequent Report of: Location Ready For OCD Inspection After P&A	
Was this the last remaining or only well on the location	Yes
Are there any abandoned pipelines that are going to remain on the location	No
Is there any production equipment or structure (not including steel marker, poured onsite concrete bases, or pipelines) that is going to remain on the location	No
If any production equipment or structure is to remain on the location, please specify	Not answered.

Site Evaluation

Please answer all questions in this group.

Have all the required pits been remediated in compliance with OCD rules and the terms of the Operator's pit permit and closure plan	Yes
Have the rat hole and cellar been filled and leveled	Yes
Have the cathodic protection holes been properly abandoned	Yes
Has a steel marker, at least 4 inches in diameter and at least 4 feet above ground level, been set in concrete	No
The (concrete-set) steel marker shows: Must attach marker photograph(s). *	THE OPERATOR NAME, LEASE NAME AND WELL NUMBER AND LOCATION, INCLUDING UNIT LETTER, SECTION, TOWNSHIP AND RANGE, SHALL BE WELDED, STAMPED OR OTHERWISE PERMANENTLY ENGRAVED INTO THE MARKER'S METAL.
Has the location been leveled as nearly as possible to original ground contour	No
Have all the required pipelines and other production equipment been cleared	Yes
Has all the required junk and trash been cleared from the location	Yes
Have all the required anchors, dead men, tie downs and risers have been cut off at least two feet below ground level	Yes
Have all the required metal bolts and other materials have been removed	Yes

Poured onsite concrete bases do not have to be removed.

Have all the the required portable bases been removed	Yes
Have all other environmental concerns have been addressed as per OCD rules	Yes
If any environmental concerns remain on the location, please specify	Not answered.

* Proof of the site marker (photograph) is required.

Please submit any other site photographs that would assist in documenting the above answers, site features, additional concerns, or other nearby / remaing structures and equipment.

District I

1625 N. French Dr., Hobbs, NM 88240
 Phone:(575) 393-6161 Fax:(575) 393-0720

District II

811 S. First St., Artesia, NM 88210
 Phone:(575) 748-1283 Fax:(575) 748-9720

District III

1000 Rio Brazos Rd., Aztec, NM 87410
 Phone:(505) 334-6178 Fax:(505) 334-6170

District IV

1220 S. St Francis Dr., Santa Fe, NM 87505
 Phone:(505) 476-3470 Fax:(505) 476-3462

State of New Mexico
Energy, Minerals and Natural Resources
Oil Conservation Division
1220 S. St Francis Dr.
Santa Fe, NM 87505

QUESTIONS, Page 2

Action 95276

QUESTIONS (continued)

Operator: YATES INDUSTRIES LLC 403 W San Francisco Street Santa Fe, NM 87501	OGRID: 372658
	Action Number: 95276
	Action Type: [C-103] Sub. Release After P&A (C-103Q)

QUESTIONS

Abandoned Pipelines	
<i>Only need to provide answers in this group, if any pipelines have been abandoned (in accordance with 19.15.35.10 NMAC).</i>	
Have all fluids have been removed from any abandoned pipelines	<i>Not answered.</i>
Have all abandoned pipelines been confirmed to NOT contain additional regulated NORM, other than that which accumulated under normal operation	<i>Not answered.</i>
Have all accessible points of abandoned pipelines been permanently capped	<i>Not answered.</i>

Last Remaining or Only Well on the Location	
<i>Please answer all questions that apply in this group, specifically if there is no longer going to be any well or facility remaining at this location.</i>	
Have all electrical service poles and lines been removed from the location	Yes
Is there any electrical utility distribution infrastructure that is remaining on the location	No
Have all the battery and pit location(s) have been remediated in compliance with OCD rules and the terms of the Operator's pit permit and closure plan	Yes
Have all the retrievable pipelines, production equipment been removed from the location	Yes
Has all the junk and trash been removed from the location	Yes

District I
1625 N. French Dr., Hobbs, NM 88240
Phone:(575) 393-6161 Fax:(575) 393-0720
District II
811 S. First St., Artesia, NM 88210
Phone:(575) 748-1283 Fax:(575) 748-9720
District III
1000 Rio Brazos Rd., Aztec, NM 87410
Phone:(505) 334-6178 Fax:(505) 334-6170
District IV
1220 S. St Francis Dr., Santa Fe, NM 87505
Phone:(505) 476-3470 Fax:(505) 476-3462

State of New Mexico
Energy, Minerals and Natural Resources
Oil Conservation Division
1220 S. St Francis Dr.
Santa Fe, NM 87505

ACKNOWLEDGMENTS

Action 95276

ACKNOWLEDGMENTS

Operator: YATES INDUSTRIES LLC 403 W San Francisco Street Santa Fe, NM 87501	OGRID: 372658
	Action Number: 95276
	Action Type: [C-103] Sub. Release After P&A (C-103Q)

ACKNOWLEDGMENTS

<input checked="" type="checkbox"/>	I hereby certify that all the work has been completed for this location and the site is ready for an OCD scheduled inspection.
-------------------------------------	--------------------------------------------------------------------------------------------------------------------------------

District I
1625 N. French Dr., Hobbs, NM 88240
Phone:(575) 393-6161 Fax:(575) 393-0720
District II
811 S. First St., Artesia, NM 88210
Phone:(575) 748-1283 Fax:(575) 748-9720
District III
1000 Rio Brazos Rd., Aztec, NM 87410
Phone:(505) 334-6178 Fax:(505) 334-6170
District IV
1220 S. St Francis Dr., Santa Fe, NM 87505
Phone:(505) 476-3470 Fax:(505) 476-3462

State of New Mexico
Energy, Minerals and Natural Resources
Oil Conservation Division
1220 S. St Francis Dr.
Santa Fe, NM 87505

COMMENTS

Action 95276

COMMENTS

Operator: YATES INDUSTRIES LLC 403 W San Francisco Street Santa Fe, NM 87501	OGRID: 372658
	Action Number: 95276
	Action Type: [C-103] Sub. Release After P&A (C-103Q)

COMMENTS

Created By	Comment	Comment Date
plmartinez	DATA ENTRY PM	4/29/2022

District I

1625 N. French Dr., Hobbs, NM 88240
Phone:(575) 393-6161 Fax:(575) 393-0720

District II

811 S. First St., Artesia, NM 88210
Phone:(575) 748-1283 Fax:(575) 748-9720

District III

1000 Rio Brazos Rd., Aztec, NM 87410
Phone:(505) 334-6178 Fax:(505) 334-6170

District IV

1220 S. St Francis Dr., Santa Fe, NM 87505
Phone:(505) 476-3470 Fax:(505) 476-3462

State of New Mexico
Energy, Minerals and Natural Resources
Oil Conservation Division
1220 S. St Francis Dr.
Santa Fe, NM 87505

CONDITIONS

Action 95276

CONDITIONS

Operator: YATES INDUSTRIES LLC 403 W San Francisco Street Santa Fe, NM 87501	OGRID: 372658
	Action Number: 95276
	Action Type: [C-103] Sub. Release After P&A (C-103Q)

CONDITIONS

Created By	Condition	Condition Date
kfortner	None	4/29/2022