

Office  
 District I – (575) 393-6161  
 1625 N. French Dr., Hobbs, NM 88240  
 District II – (575) 748-1283  
 811 S. First St., Artesia, NM 88210  
 District III – (505) 334-6178  
 1000 Rio Brazos Rd., Aztec, NM 87410  
 District IV – (505) 476-3460  
 1220 S. St. Francis Dr., Santa Fe, NM  
 87505

State of New Mexico  
 Energy, Minerals and Natural Resources

Form C-103  
 Revised July 18, 2013

OIL CONSERVATION DIVISION  
 1220 South St. Francis Dr.  
 Santa Fe, NM 87505

<b>SUNDRY NOTICES AND REPORTS ON WELLS</b> (DO NOT USE THIS FORM FOR PROPOSALS TO DRILL OR TO DEEPEN OR PLUG BACK TO A DIFFERENT RESERVOIR. USE "APPLICATION FOR PERMIT" (FORM C-101) FOR SUCH PROPOSALS.)		WELL API NO. 30-039-24236
1. Type of Well: Oil Well <input type="checkbox"/> Gas Well <input checked="" type="checkbox"/> Other		5. Indicate Type of Lease STATE <input checked="" type="checkbox"/> FEE <input type="checkbox"/>
2. Name of Operator SIMCOE LLC		6. State Oil & Gas Lease No. NMSF079001
3. Address of Operator 1199 MAIN AVE., STE 101, DURANGO, CO 81301		7. Lease Name or Unit Agreement Name Northeast Blanco Unit
4. Well Location Unit Letter <u>E</u> : 1450 feet from the <u>FNL</u> line and <u>790</u> feet from the <u>FWL</u> line Section <u>10</u> Township <u>30N</u> Range <u>07W</u> NMPM County <u>San Juan</u>		8. Well Number Sims Mesa SWD #1
11. Elevation (Show whether DR, RKB, RT, GR, etc.) 6313 GL		9. OGRID Number 329736
		10. Pool name or Wildcat SWD MORR BLUFF ENT

12. Check Appropriate Box to Indicate Nature of Notice, Report or Other Data

NOTICE OF INTENTION TO:	SUBSEQUENT REPORT OF:
PERFORM REMEDIAL WORK <input type="checkbox"/>	REMEDIAL WORK <input type="checkbox"/>
TEMPORARILY ABANDON <input type="checkbox"/>	ALTERING CASING <input type="checkbox"/>
PULL OR ALTER CASING <input type="checkbox"/>	COMMENCE DRILLING OPNS. <input type="checkbox"/>
DOWNHOLE COMMINGLE <input type="checkbox"/>	P AND A <input type="checkbox"/>
CLOSED-LOOP SYSTEM <input type="checkbox"/>	CASING/CEMENT JOB <input type="checkbox"/>
OTHER: <input type="checkbox"/>	OTHER: MIT Results <input checked="" type="checkbox"/>

13. Describe proposed or completed operations. (Clearly state all pertinent details, and give pertinent dates, including estimated date of starting any proposed work). SEE RULE 19.15.7.14 NMAC. For Multiple Completions: Attach wellbore diagram of proposed completion or recompletion.

1. Procedure Description: 1. Connect a pump to the tubing casing annulus. 2. Bleed and remove any gas from the casing tubing annulus. Load the casing tubing annulus with ambitrol 3. Connect a chart recorder to the casing tubing annulus and the tubing. 4. Using the pump, pressure up the casing tubing annulus to 550 psi. 5. Close the casing tubing annulus and monitor the pressure for 30 minutes.

Spud Date:

Rig Release Date:

I hereby certify that the information above is true and complete to the best of my knowledge and belief.

SIGNATURE Gina Doerner TITLE Regulatory Analyst DATE 11/8/2021

Type or print name \_\_\_\_\_ E-mail address: \_\_\_\_\_ PHONE: \_\_\_\_\_

**For State Use Only**

APPROVED BY: Monica Kuehling TITLE Deputy Oil and Gas Inspector DATE 4/13/2022

Conditions of Approval (if any):

Well Name: NEBU SIMS MESA SWD	Well Location: T30N / R7W / SEC 10 / SWNW / 36.83031 / -107.56383	County or Parish/State: RIO ARRIBA / NM
Well Number: 1	Type of Well: INJECTION - ENHANCED RECOVERY	Allottee or Tribe Name:
Lease Number: NMSF079001	Unit or CA Name:	Unit or CA Number:
US Well Number: 3003924236	Well Status: Water Disposal Well	Operator: SIMCOE LLC

Notice of Intent

Sundry ID: 2636386

Type of Submission: Notice of Intent

Date Sundry Submitted: 09/28/2021

Date proposed operation will begin: 10/08/2021

Type of Action: Mechanical Integrity Test

Time Sundry Submitted: 02:56

**Procedure Description:** 1. Connect a pump to the tubing casing annulus 2. Bleed and remove any gas from the casing tubing annulus. Load the casing tubing annulus with ambitrol 3. Connect a chart recorder to the casing tubing annulus and the tubing 4. Using the pump, pressure up the casing tubing annulus to 550 psi. 5. Close the casing tubing annulus and monitor the pressure for 30 minutes

Surface Disturbance

Is any additional surface disturbance proposed?: No

<b>Well Name:</b> NEBU SIMS MESA SWD	<b>Well Location:</b> T30N / R7W / SEC 10 / SWNW / 36.83031 / -107.56383	<b>County or Parish/State:</b> RIO ARRIBA / NM
<b>Well Number:</b> 1	<b>Type of Well:</b> INJECTION - ENHANCED RECOVERY	<b>Allottee or Tribe Name:</b>
<b>Lease Number:</b> NMSF079001	<b>Unit or CA Name:</b>	<b>Unit or CA Number:</b>
<b>US Well Number:</b> 3003924236	<b>Well Status:</b> Water Disposal Well	<b>Operator:</b> SIMCOE LLC

Operator Certification

I certify that the foregoing is true and correct. Title 18 U.S.C. Section 1001 and Title 43 U.S.C. Section 1212, make it a crime for any person knowingly and willfully to make to any department or agency of the United States any false, fictitious or fraudulent statements or representations as to any matter within its jurisdiction. Electronic submission of Sundry Notices through this system satisfies regulations requiring a submission of Form 3160-5 or a Sundry Notice.

<b>Operator Electronic Signature:</b> GINA DOERNER	<b>Signed on:</b> SEP 28, 2021 02:55 PM
<b>Name:</b> SIMCOE LLC	
<b>Title:</b> Regulatory Analyst	
<b>Street Address:</b> 1199 MAIN AVENUE SUITE 101	
<b>City:</b> DURANGO	<b>State:</b> CO
<b>Phone:</b> (970) 852-0082	
<b>Email address:</b> GINA.DOERNER@IKAVENERGY.COM	

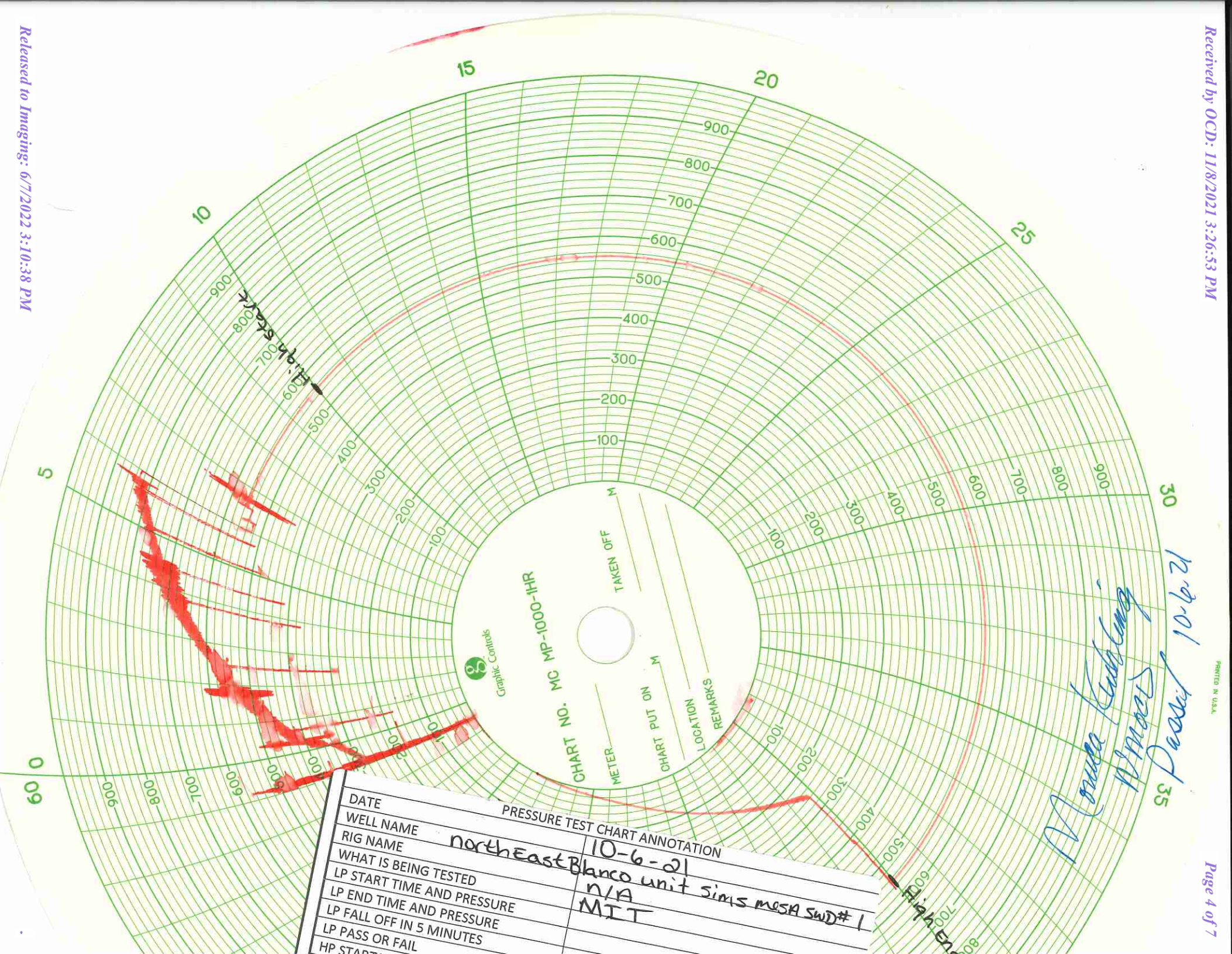
Field Representative

<b>Representative Name:</b>		
<b>Street Address:</b>		
<b>City:</b>	<b>State:</b>	<b>Zip:</b>
<b>Phone:</b>		
<b>Email address:</b>		

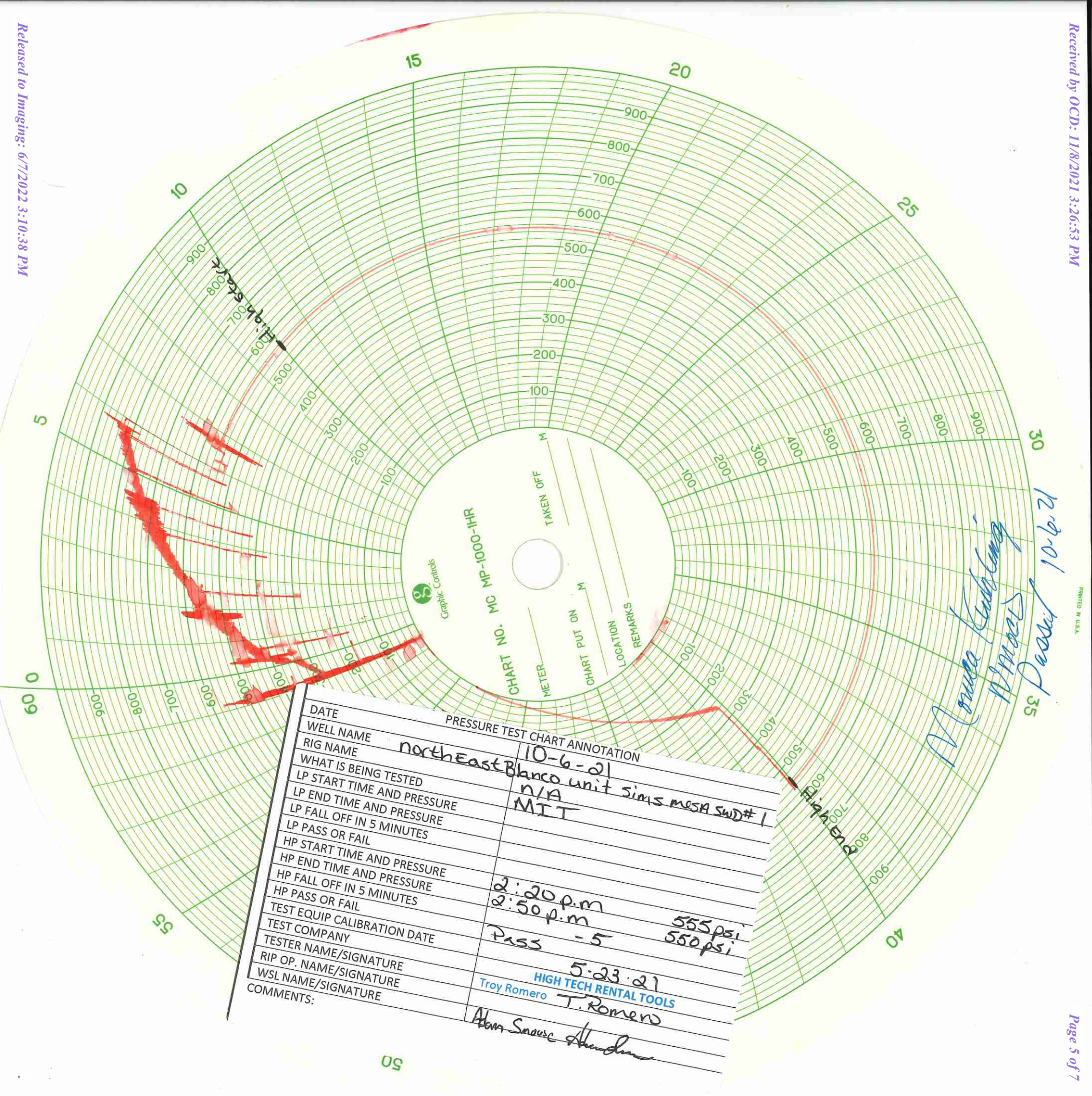
BLM Point of Contact

<b>BLM POC Name:</b> KENNETH G RENNICK	<b>BLM POC Title:</b> Petroleum Engineer
<b>BLM POC Phone:</b> 5055647742	<b>BLM POC Email Address:</b> krennick@blm.gov
<b>Disposition:</b> Approved	<b>Disposition Date:</b> 09/29/2021
<b>Signature:</b> Kenneth Rennick	











GL: 6311'  
KB: 13'

**NEBU Sims Mesa SWDW 001**

Morrison / Bluff / Entrada

API #: 3003924236

Unit E - Sec. 10 - T30N - R07W

Rio Arriba, NM

**Formation Tops**

Ojo Alamo	2093
Kirtland	2270
Fruitland	2895
Pictured Cliffs	3193
Lewis	3411
Cliff House	4030
Menefee	5078
Point Lookout	5438
Mancos	5784
Dakota	7568
Burro Canyon	7740
Morrison	7840
Todilto	8652
Entrada	8682
Chinle	8913

**Morrison Perforations**

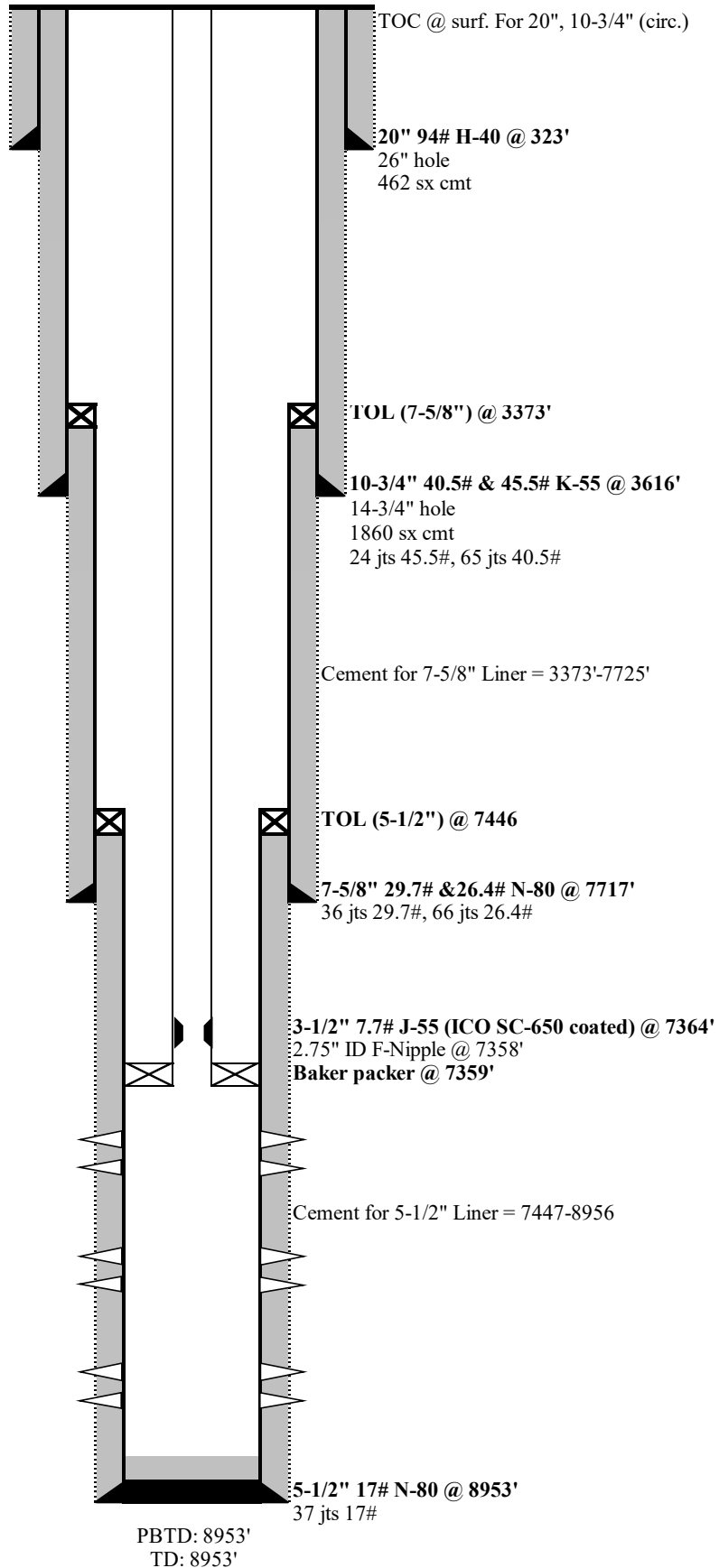
8180-8190, 8196-8213, 8228-8239, 8255-8272  
8284-8293, 8296-8300, 8302-8316, 8332-8350

**Morrison/Bluff Perforations**

8440-8480, 8481-8501, 8506-8546

**Entrada Perforations**

8702-8709, 8710-8728, 8732-8739, 8740-8758, 8758-8770



**District I**  
1625 N. French Dr., Hobbs, NM 88240  
Phone:(575) 393-6161 Fax:(575) 393-0720  
**District II**  
811 S. First St., Artesia, NM 88210  
Phone:(575) 748-1283 Fax:(575) 748-9720  
**District III**  
1000 Rio Brazos Rd., Aztec, NM 87410  
Phone:(505) 334-6178 Fax:(505) 334-6170  
**District IV**  
1220 S. St Francis Dr., Santa Fe, NM 87505  
Phone:(505) 476-3470 Fax:(505) 476-3462

**State of New Mexico**  
**Energy, Minerals and Natural Resources**  
**Oil Conservation Division**  
**1220 S. St Francis Dr.**  
**Santa Fe, NM 87505**

CONDITIONS  
  
Action 60884

CONDITIONS

Operator: SIMCOE LLC 1199 Main Ave., Suite 101 Durango, CO 81301	OGRID: 329736
	Action Number: 60884
	Action Type: [C-103] Sub. Temporary Abandonment (C-103U)

CONDITIONS

Created By	Condition	Condition Date
mkuehling	None	4/13/2022