

Office
 District I – (575) 393-6161
 1625 N. French Dr., Hobbs, NM 88240
 District II – (575) 748-1283
 811 S. First St., Artesia, NM 88210
 District III – (505) 334-6178
 1000 Rio Brazos Rd., Aztec, NM 87410
 District IV – (505) 476-3460
 1220 S. St. Francis Dr., Santa Fe, NM
 87505

State of New Mexico
 Energy, Minerals and Natural Resources

Form C-103
 Revised July 18, 2013

OIL CONSERVATION DIVISION
 1220 South St. Francis Dr.
 Santa Fe, NM 87505

WELL API NO. 30-025-36873
5. Indicate Type of Lease STATE <input checked="" type="checkbox"/> FEE <input type="checkbox"/>
6. State Oil & Gas Lease No. VO-5716
7. Lease Name or Unit Agreement Name Elvis BOV State Com
8. Well Number 1
9. OGRID Number 7377
10. Pool name or Wildcat X-4 Ranch; Atoka

SUNDRY NOTICES AND REPORTS ON WELLS (DO NOT USE THIS FORM FOR PROPOSALS TO DRILL OR TO DEEPEN OR PLUG BACK TO A DIFFERENT RESERVOIR. USE "APPLICATION FOR PERMIT" (FORM C-101) FOR SUCH PROPOSALS.)	
1. Type of Well: Oil Well <input type="checkbox"/> Gas Well <input type="checkbox"/> Other P&A <input type="checkbox"/>	
2. Name of Operator EOG Resources, Inc.	
3. Address of Operator 104 South Fourth Street, Artesia, NM 88210	
4. Well Location Unit Letter <u>N</u> : <u>990</u> feet from the <u>South</u> line and <u>1700</u> feet from the <u>West</u> line Section <u>22</u> Township <u>10S</u> Range <u>34E</u> NMPM Lea County	
11. Elevation (Show whether DR, RKB, RT, GR, etc.) 4193'GR	

12. Check Appropriate Box to Indicate Nature of Notice, Report or Other Data

NOTICE OF INTENTION TO:

PERFORM REMEDIAL WORK ☐ PLUG AND ABANDON ☐
 TEMPORARILY ABANDON ☐ CHANGE PLANS ☐
 PULL OR ALTER CASING ☐ MULTIPLE COMPL ☐
 DOWNHOLE COMMINGLE ☐
 CLOSED-LOOP SYSTEM ☐
 OTHER: ☐

SUBSEQUENT REPORT OF:

REMEDIAL WORK ☐ ALTERING CASING ☐
 COMMENCE DRILLING OPNS. ☐ P AND A ☒
 CASING/CEMENT JOB ☐
 OTHER: ☐

13. Describe proposed or completed operations. (Clearly state all pertinent details, and give pertinent dates, including estimated date of starting any proposed work). SEE RULE 19.15.7.14 NMAC. For Multiple Completions: Attach wellbore diagram of proposed completion or recompletion.

5/2/22 – MIRU and NU BOP. Set a CIBP at 11,463'.

5/3/22 – RIH and tagged CIBP 11,463'. Pressured up to 500 psi, held good. Spotted 30 sx Class "H" cement on top of CIBP to 11,169', tagged. Kerry Fortner with NMOCD-Hobbs approved tag.

5/4/22 – Spotted a 25 sx Class "H" cement plug from 9192'-8966' calc TOC. No tag required. Spotted a 25 sx Class "H" cement plug from 7870'-7644' calc TOC. No tag required. Spotted a 25 sx Class "C" cement plug from 5585'-5333' calc TOC. No tag required. Perforated at 4265'. Attempted to establish rate through perf. Pressured up to 650 psi, held good. Spotted a 30 sx Class "C" cement plug from 4313'-4007', tagged.

5/5/22 – Spotted a 25 sx Class "C" cement plug from 2865'-2613' calc TOC. No tag required. Spotted a 25 sx Class "C" cement plug from 2250'-1998' calc TOC. No tag required. Perforated at 481'. Attempted to establish rate through perf. Pressured up to 750 psi, held good. Spotted 50 sx Class "C" cement from 526' and circulated up to surface.

5/10/22 – Cut off wellhead and installed below ground dry hole marker. Cut off anchors and cleaned location. **WELL IS PLUGGED AND ABANDONED.**

Spud Date:

Rig Release Date:

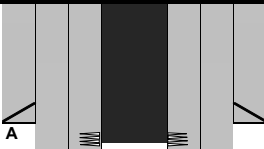
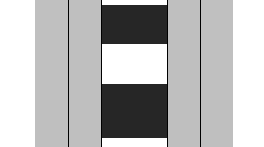
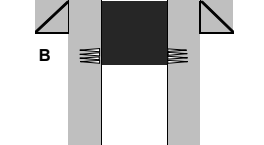
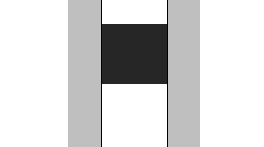

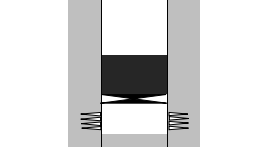
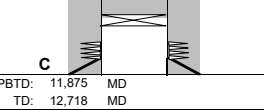

I hereby certify that the information above is true and complete to the best of my knowledge and belief.

SIGNATURE Tina Huerta TITLE Regulatory Specialist DATE May 24, 2022

Type or print name Tina Huerta E-mail address: tina.huerta@eogresources.com PHONE: 575-748-4168

For State Use Only

APPROVED BY: Kerry Fortner TITLE Compliance Officer A DATE 6/28/22
 Conditions of Approv

Elvis BOV State Com 1			Sec-TWN-RNG: 22-10S-34E Surface 990' FSL & 1700' FWL		API: 30-025-36873 GR: 4193'						
Plug 8		CASING DETAIL									
		#	Hole Size	Csg. Size	Wt.	Grade	Top	Bottom	Sx Cmt	TOC	TOC by
		A	17 1/2	13 3/8	48	H-40	0	431	440	Surface	Circ.
		B	12 1/4	9 5/8	36/40	J-55	0	4215	1425	Surface	Circ.
		C	8 3/4	5 1/2	17	HCP-110	0	12718	3205	Surface	Circ.
Plug 7		FORMATION TOPS									
			Formation	Top (MD)		Formation	Top (MD)		Formation	Top (MD)	
			Rustler	2,200							
			Yates	2,819							
			San Andres	4,086							
Plug 6			Glorieta	5,535							
			Abo	7,816							
			Wolfcamp LM.	9,142							
			Atoka	11,618							
Plug 5		PLUGS									
		#	SX	Class	Top	Bottom	Tag	Notes			
		1	30	H	11169	11463	Y	CIBP			
		2	25	H	8966	9192	N				
		3	25	H	7644	7870	N				
Plug 4		4	25	C	5333	5585	N				
		5	30	C	4007	4313	Y	Perforate			
		6	25	C	2613	2865	N				
		7	25	C	1998	2250	N				
		8	50	C	0	526	N	Perforate			
Plug 3		PERFORATION DETAIL									
			Formation	Top	Bottom		Formation	Top	Bottom		
			Atoka	12,100	12,117						
			Atoka	11,938	11,948						
			Atoka	11,810	11,822						
Plug 2		ADDITIONAL DETAIL									
Plug 1		Existing Atoka Perfs: 11810' - 11822'									
		Existing CIBP w/ 35' cmt: 11875' - 11910'									
		Existing Atoka Perfs: 11938' - 11948'									
		Existing CIBP w/ 35' cmt: 12046' - 12081'									
		Existing Atoka Perfs: 12100' - 12117'									
		PBTD: 11,875 MD TD: 12,718 MD	5/24/22								

Plug 8

Plug 7

Plug 6

Plug 5

Plug 4

Plug 3

Plug 2

Plug 1

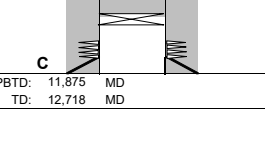
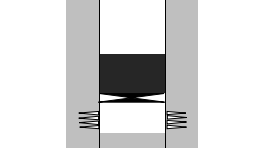


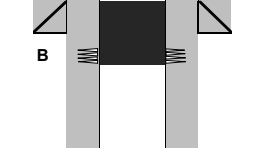

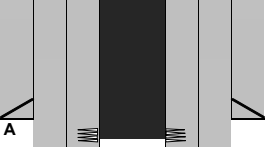
Existing Atoka Perfs: 11810' - 11822'

Existing CIBP w/ 35' cmt: 11875' - 11910'

Existing Atoka Perfs: 11938' - 11948'

Existing CIBP w/ 35' cmt: 12046' - 12081'

Existing Atoka Perfs: 12100' - 12117'



District I
1625 N. French Dr., Hobbs, NM 88240
Phone:(575) 393-6161 Fax:(575) 393-0720
District II
811 S. First St., Artesia, NM 88210
Phone:(575) 748-1283 Fax:(575) 748-9720
District III
1000 Rio Brazos Rd., Aztec, NM 87410
Phone:(505) 334-6178 Fax:(505) 334-6170
District IV
1220 S. St Francis Dr., Santa Fe, NM 87505
Phone:(505) 476-3470 Fax:(505) 476-3462

State of New Mexico
Energy, Minerals and Natural Resources
Oil Conservation Division
1220 S. St Francis Dr.
Santa Fe, NM 87505

COMMENTS

Action 109823

COMMENTS

Operator: EOG RESOURCES INC P.O. Box 2267 Midland, TX 79702	OGRID: 7377
	Action Number: 109823
	Action Type: [C-103] Sub. Plugging (C-103P)

COMMENTS

Created By	Comment	Comment Date
plmartinez	DATA ENTRY PM	7/6/2022

District I
1625 N. French Dr., Hobbs, NM 88240
Phone:(575) 393-6161 Fax:(575) 393-0720
District II
811 S. First St., Artesia, NM 88210
Phone:(575) 748-1283 Fax:(575) 748-9720
District III
1000 Rio Brazos Rd., Aztec, NM 87410
Phone:(505) 334-6178 Fax:(505) 334-6170
District IV
1220 S. St Francis Dr., Santa Fe, NM 87505
Phone:(505) 476-3470 Fax:(505) 476-3462

State of New Mexico
Energy, Minerals and Natural Resources
Oil Conservation Division
1220 S. St Francis Dr.
Santa Fe, NM 87505

CONDITIONS

Action 109823

CONDITIONS

Operator: EOG RESOURCES INC P.O. Box 2267 Midland, TX 79702	OGRID: 7377
	Action Number: 109823
	Action Type: [C-103] Sub. Plugging (C-103P)

CONDITIONS

Created By	Condition	Condition Date
kfortner	Need C103Q and marker pics to release	6/28/2022