

District I
1625 N. French Dr., Hobbs, NM 88240
District II
811 S. First St., Artesia, NM 88210
District III
1000 Rio Brazos Rd., Aztec, NM 87410
District IV
1220 S. St. Francis Dr., Santa Fe, NM 87505

State of New Mexico
Energy, Minerals & Natural Resources

Oil Conservation Division
1220 South St. Francis Dr.
Santa Fe, NM 87505

Form C-104
Revised August 1, 2011

Submit one copy to appropriate District Office

☐ AMENDED REPORT

I. REQUEST FOR ALLOWABLE AND AUTHORIZATION TO TRANSPORT

¹ Operator name and Address Blackbuck New Mexico LLC 3200 Southwest Freeway Suite 3400 Houston, TX 77027		² OGRID Number 373619
		³ Reason for Filing Code/ Effective Date 1663 bbls Skim Oil 01/2022
⁴ API Number 30 - 0 15-33094	⁵ Pool Name SWD, Devonian	⁶ Pool Code 96101
⁷ Property Code 329758	⁸ Property Name Liberty 24 Federal Com	⁹ Well Number 001

II. ¹⁰ Surface Location

UL or lot no. E	Section 24	Township 25S	Range 26E	Lot Idn	Feet from the 1650	North/South Line N	Feet from the 1200	East/West line W	County Eddy
--------------------	---------------	-----------------	--------------	---------	-----------------------	-----------------------	-----------------------	---------------------	----------------

¹¹ Bottom Hole Location

UL or lot no.	Section	Township	Range	Lot Idn	Feet from the	North/South line	Feet from the	East/West line	County
¹² Lse Code F	¹³ Producing Method Code	¹⁴ Gas Connection Date	¹⁵ C-129 Permit Number	¹⁶ C-129 Effective Date	¹⁷ C-129 Expiration Date				

III. Oil and Gas Transporters


¹⁸ Transporter OGRID	¹⁹ Transporter Name and Address	²⁰ O/G/W
329898	Rockbridge Petroleum LLC 2400 Augusta Drive Suite 330 Houston, TX 77057 Non Well POD # 403441	O

IV. Well Completion Data

²¹ Spud Date	²² Ready Date 3-1-11	²³ TD	²⁴ PBSD	²⁵ Perforations	²⁶ DHC, MC
²⁷ Hole Size	²⁸ Casing & Tubing Size	²⁹ Depth Set	³⁰ Sacks Cement		

V. Well Test Data

³¹ Date New Oil	³² Gas Delivery Date	³³ Test Date	³⁴ Test Length	³⁵ Tbg. Pressure	³⁶ Csg. Pressure
³⁷ Choke Size	³⁸ Oil	³⁹ Water	⁴⁰ Gas		⁴¹ Test Method

⁴² I hereby certify that the rules of the Oil Conservation Division have been complied with and that the information given above is true and complete to the best of my knowledge and belief. Signature: 	OIL CONSERVATION DIVISION
Printed name: Ernest Lopez	Approved by:
Title: Field Office Supervisor	Title: ACCEPTED FOR RECORD
E-mail Address: ernest.lopez@blackbuckresources.com	Approval Date:
Date: 6/22/22	Phone: (432) 400-2316

District I
1625 N. French Dr., Hobbs, NM 88240
District II
811 S. First St., Artesia, NM 88210
District III
1000 Rio Brazos Rd., Aztec, NM 87410
District IV
1220 S. St. Francis Dr., Santa Fe, NM 87505

State of New Mexico
Energy, Minerals & Natural Resources

Oil Conservation Division
1220 South St. Francis Dr.
Santa Fe, NM 87505

Form C-104
Revised August 1, 2011

Submit one copy to appropriate District Office

☐ AMENDED REPORT

I. REQUEST FOR ALLOWABLE AND AUTHORIZATION TO TRANSPORT

¹ Operator name and Address Blackbuck New Mexico LLC 3200 Southwest Freeway Suite 3400 Houston, TX 77027		² OGRID Number 373619
		³ Reason for Filing Code/ Effective Date 1802 bbls Skim Oil 02/2022
⁴ API Number 30 - 0 15-33094	⁵ Pool Name SWD, Devonian	⁶ Pool Code 96101
⁷ Property Code 329758	⁸ Property Name Liberty 24 Federal Corn	⁹ Well Number 001

II. ¹⁰ Surface Location

UL or lot no. E	Section 24	Township 25S	Range 26E	Lot Idn	Feet from the 1650	North/South Line N	Feet from the 1200	East/West line W	County Eddy
--------------------	---------------	-----------------	--------------	---------	-----------------------	-----------------------	-----------------------	---------------------	----------------

¹¹ Bottom Hole Location

UL or lot no.	Section	Township	Range	Lot Idn	Feet from the	North/South line	Feet from the	East/West line	County
¹² Lse Code F	¹³ Producing Method Code	¹⁴ Gas Connection Date	¹⁵ C-129 Permit Number	¹⁶ C-129 Effective Date	¹⁷ C-129 Expiration Date				

III. Oil and Gas Transporters


¹⁸ Transporter OGRID	¹⁹ Transporter Name and Address	²⁰ O/G/W
329898	Rockbridge Petroleum LLC 2400 Augusta Drive Suite 330 Houston, TX 77057 Non Well POD # 403441	O

IV. Well Completion Data

²¹ Spud Date	²² Ready Date 3-1-11	²³ TD	²⁴ PBSD	²⁵ Perforations	²⁶ DHC, MC
²⁷ Hole Size	²⁸ Casing & Tubing Size	²⁹ Depth Set	³⁰ Sacks Cement		

V. Well Test Data

³¹ Date New Oil	³² Gas Delivery Date	³³ Test Date	³⁴ Test Length	³⁵ Tbg. Pressure	³⁶ Csg. Pressure
³⁷ Choke Size	³⁸ Oil	³⁹ Water	⁴⁰ Gas		⁴¹ Test Method

⁴² I hereby certify that the rules of the Oil Conservation Division have been complied with and that the information given above is true and complete to the best of my knowledge and belief. Signature: 	OIL CONSERVATION DIVISION
Printed name: Ernest Lopez	Approved by:
Title: Field Office Supervisor	Title: ACCEPTED FOR RECORD
E-mail Address: ernest.lopez@blackbuckresources.com	Approval Date:
Date: 6/22/22	Phone: (432) 400-2316

District I
1625 N. French Dr., Hobbs, NM 88240
District II
811 S. First St., Artesia, NM 88210
District III
1000 Rio Brazos Rd., Aztec, NM 87410
District IV
1220 S. St. Francis Dr., Santa Fe, NM 87505

State of New Mexico
Energy, Minerals & Natural Resources

Oil Conservation Division
1220 South St. Francis Dr.
Santa Fe, NM 87505

Form C-104
Revised August 1, 2011

Submit one copy to appropriate District Office

☐ AMENDED REPORT

I. REQUEST FOR ALLOWABLE AND AUTHORIZATION TO TRANSPORT

¹ Operator name and Address Blackbuck New Mexico LLC 3200 Southwest Freeway Suite 3400 Houston, TX 77027		² OGRID Number 373619
		³ Reason for Filing Code/ Effective Date 0 bbls Skim Oil 03/2022
⁴ API Number 30 - 0 15-33094	⁵ Pool Name SWD, Devonian	⁶ Pool Code 96101
⁷ Property Code 329758	⁸ Property Name Liberty 24 Federal Com	⁹ Well Number 001

II. ¹⁰ Surface Location

UL or lot no. E	Section 24	Township 25S	Range 26E	Lot Idn	Feet from the 1650	North/South Line N	Feet from the 1200	East/West line W	County Eddy
--------------------	---------------	-----------------	--------------	---------	-----------------------	-----------------------	-----------------------	---------------------	----------------

¹¹ Bottom Hole Location

UL or lot no.	Section	Township	Range	Lot Idn	Feet from the	North/South line	Feet from the	East/West line	County
¹² Lse Code F	¹³ Producing Method Code	¹⁴ Gas Connection Date	¹⁵ C-129 Permit Number	¹⁶ C-129 Effective Date	¹⁷ C-129 Expiration Date				

III. Oil and Gas Transporters


¹⁸ Transporter OGRID	¹⁹ Transporter Name and Address	²⁰ O/G/W
329898	Rockbridge Petroleum LLC 2400 Augusta Drive Suite 330 Houston, TX 77057 Non Well POD # 403441	O

IV. Well Completion Data

²¹ Spud Date	²² Ready Date 3-1-11	²³ TD	²⁴ PBTD	²⁵ Perforations	²⁶ DHC, MC
²⁷ Hole Size	²⁸ Casing & Tubing Size	²⁹ Depth Set	³⁰ Sacks Cement		

V. Well Test Data

³¹ Date New Oil	³² Gas Delivery Date	³³ Test Date	³⁴ Test Length	³⁵ Tbg. Pressure	³⁶ Csg. Pressure
³⁷ Choke Size	³⁸ Oil	³⁹ Water	⁴⁰ Gas		⁴¹ Test Method

⁴² I hereby certify that the rules of the Oil Conservation Division have been complied with and that the information given above is true and complete to the best of my knowledge and belief. Signature: 	OIL CONSERVATION DIVISION
Printed name: Ernest Lopez	Approved by:
Title: Field Office Supervisor	Title: ACCEPTED FOR RECORD
E-mail Address: ernest.lopez@blackbuckresources.com	Approval Date:
Date: 6/22/22	Phone: (432) 400-2316

I. REQUEST FOR ALLOWABLE AND AUTHORIZATION TO TRANSPORT

¹ Operator name and Address Blackbuck New Mexico LLC 3200 Southwest Freeway Suite 3400 Houston, TX 77027		² OGRID Number 373619
		³ Reason for Filing Code/ Effective Date 535 bbls Skim Oil 04/2022
⁴ API Number 30 - 0 15-33094	⁵ Pool Name SWD, Devonian	⁶ Pool Code 96101
⁷ Property Code 329758	⁸ Property Name Liberty 24 Federal Com	⁹ Well Number 001

II. ¹⁰ Surface Location

UL or lot no. E	Section 24	Township 25S	Range 26E	Lot Idn	Feet from the 1650	North/South Line N	Feet from the 1200	East/West line W	County Eddy
--------------------	---------------	-----------------	--------------	---------	-----------------------	-----------------------	-----------------------	---------------------	----------------

¹¹ Bottom Hole Location

UL or lot no.	Section	Township	Range	Lot Idn	Feet from the	North/South line	Feet from the	East/West line	County
¹² Lse Code F	¹³ Producing Method Code	¹⁴ Gas Connection Date	¹⁵ C-129 Permit Number	¹⁶ C-129 Effective Date	¹⁷ C-129 Expiration Date				

III. Oil and Gas Transporters

¹⁸ Transporter OGRID	¹⁹ Transporter Name and Address	²⁰ O/G/W
329898	Rockbridge Petroleum LLC 2400 Augusta Drive Suite 330 Houston, TX 77057 Non Well POD # 403441	O

IV. Well Completion Data

²¹ Spud Date	²² Ready Date 3-1-11	²³ TD	²⁴ PBSD	²⁵ Perforations	²⁶ DHC, MC
²⁷ Hole Size	²⁸ Casing & Tubing Size	²⁹ Depth Set	³⁰ Sacks Cement		

V. Well Test Data

³¹ Date New Oil	³² Gas Delivery Date	³³ Test Date	³⁴ Test Length	³⁵ Tbg. Pressure	³⁶ Csg. Pressure
³⁷ Choke Size	³⁸ Oil	³⁹ Water	⁴⁰ Gas		⁴¹ Test Method

⁴² I hereby certify that the rules of the Oil Conservation Division have been complied with and that the information given above is true and complete to the best of my knowledge and belief. Signature: 	OIL CONSERVATION DIVISION Approved by:
Printed name: Ernest Lopez	Title: ACCEPTED FOR RECORD
Title: Field Office Supervisor	Approval Date:
E-mail Address: ernest.lopez@blackbuckresources.com	
Date: 6/22/22	Phone: (432) 400-2316

District I
1625 N. French Dr., Hobbs, NM 88240
District II
811 S. First St., Artesia, NM 88210
District III
1000 Rio Brazos Rd., Aztec, NM 87410
District IV
1220 S. St. Francis Dr., Santa Fe, NM 87505

State of New Mexico
Energy, Minerals & Natural Resources
Oil Conservation Division
1220 South St. Francis Dr.
Santa Fe, NM 87505

Form C-104
Revised August 1, 2011

Submit one copy to appropriate District Office

☐ AMENDED REPORT

I. REQUEST FOR ALLOWABLE AND AUTHORIZATION TO TRANSPORT

¹ Operator name and Address Blackbuck New Mexico LLC 3200 Southwest Freeway Suite 3400 Houston, TX 77027		² OGRID Number 373619
		³ Reason for Filing Code/ Effective Date 1287 bbls Skim Oil 05/2022
⁴ API Number 30 - 0 15-33094	⁵ Pool Name SWD, Devonian	⁶ Pool Code 96101
⁷ Property Code 329758	⁸ Property Name Liberty 24 Federal Com	⁹ Well Number 001

II. ¹⁰ Surface Location

UL or lot no. E	Section 24	Township 25S	Range 26E	Lot Idn	Feet from the 1650	North/South Line N	Feet from the 1200	East/West line W	County Eddy
--------------------	---------------	-----------------	--------------	---------	-----------------------	-----------------------	-----------------------	---------------------	----------------

¹¹ Bottom Hole Location

UL or lot no.	Section	Township	Range	Lot Idn	Feet from the	North/South line	Feet from the	East/West line	County
¹² Lse Code F	¹³ Producing Method Code	¹⁴ Gas Connection Date	¹⁵ C-129 Permit Number	¹⁶ C-129 Effective Date	¹⁷ C-129 Expiration Date				

III. Oil and Gas Transporters

¹⁸ Transporter OGRID	¹⁹ Transporter Name and Address	²⁰ O/G/W
329898	Rockbridge Petroleum LLC 2400 Augusta Drive Suite 330 Houston, TX 77057 Non Well POD # 403441	O

IV. Well Completion Data

²¹ Spud Date	²² Ready Date 3-1-11	²³ TD	²⁴ PBDT	²⁵ Perforations	²⁶ DHC, MC
²⁷ Hole Size	²⁸ Casing & Tubing Size	²⁹ Depth Set	³⁰ Sacks Cement		

V. Well Test Data

³¹ Date New Oil	³² Gas Delivery Date	³³ Test Date	³⁴ Test Length	³⁵ Tbg. Pressure	³⁶ Csg. Pressure
³⁷ Choke Size	³⁸ Oil	³⁹ Water	⁴⁰ Gas		⁴¹ Test Method

⁴² I hereby certify that the rules of the Oil Conservation Division have been complied with and that the information given above is true and complete to the best of my knowledge and belief. Signature: 	OIL CONSERVATION DIVISION
Printed name: Ernest Lopez	Approved by:
Title: Field Office Supervisor	Title: ACCEPTED FOR RECORD
E-mail Address: ernest.lopez@blackbuckresources.com	Approval Date:
Date: 6/22/22	Phone: (432) 400-2316

District I
1625 N. French Dr., Hobbs, NM 88240
Phone:(575) 393-6161 Fax:(575) 393-0720
District II
811 S. First St., Artesia, NM 88210
Phone:(575) 748-1283 Fax:(575) 748-9720
District III
1000 Rio Brazos Rd., Aztec, NM 87410
Phone:(505) 334-6178 Fax:(505) 334-6170
District IV
1220 S. St Francis Dr., Santa Fe, NM 87505
Phone:(505) 476-3470 Fax:(505) 476-3462

State of New Mexico
Energy, Minerals and Natural Resources
Oil Conservation Division
1220 S. St Francis Dr.
Santa Fe, NM 87505

ACKNOWLEDGMENTS

Action 119647

ACKNOWLEDGMENTS

Operator: Blackbuck New Mexico LLC 3200 Southwest Freeway Houston, TX 77027	OGRID: 373619
	Action Number: 119647
	Action Type: [C-104] Transport Authorization (C-104)

ACKNOWLEDGMENTS

<input checked="" type="checkbox"/>	I hereby certify that the required Water Use Report has been, or will be, submitted for this wells completion.
<input checked="" type="checkbox"/>	I hereby certify that the required FracFocus disclosure has been, or will be, submitted for this wells completion.

District I
1625 N. French Dr., Hobbs, NM 88240
Phone:(575) 393-6161 Fax:(575) 393-0720
District II
811 S. First St., Artesia, NM 88210
Phone:(575) 748-1283 Fax:(575) 748-9720
District III
1000 Rio Brazos Rd., Aztec, NM 87410
Phone:(505) 334-6178 Fax:(505) 334-6170
District IV
1220 S. St Francis Dr., Santa Fe, NM 87505
Phone:(505) 476-3470 Fax:(505) 476-3462

State of New Mexico
Energy, Minerals and Natural Resources
Oil Conservation Division
1220 S. St Francis Dr.
Santa Fe, NM 87505

CONDITIONS

Action 119647

CONDITIONS

Operator: Blackbuck New Mexico LLC 3200 Southwest Freeway Houston, TX 77027	OGRID: 373619
	Action Number: 119647
	Action Type: [C-104] Transport Authorization (C-104)

CONDITIONS

Created By	Condition	Condition Date
plmartinez	ACCEPTED FOR RECORD	7/7/2022