

Office
 District I – (575) 393-6161
 1625 N. French Dr., Hobbs, NM 88240
 District II – (575) 748-1283
 811 S. First St., Artesia, NM 88210
 District III – (505) 334-6178
 1000 Rio Brazos Rd., Aztec, NM 87410
 District IV – (505) 476-3460
 1220 S. St. Francis Dr., Santa Fe, NM
 87505

State of New Mexico
 Energy, Minerals and Natural Resources

Form C-103
 Revised July 18, 2013

OIL CONSERVATION DIVISION
 1220 South St. Francis Dr.
 Santa Fe, NM 87505

WELL API NO. 30-015-20738
5. Indicate Type of Lease STATE <input type="checkbox"/> FEE <input checked="" type="checkbox"/>
6. State Oil & Gas Lease No.
7. Lease Name or Unit Agreement Name Ryan
8. Well Number 001
9. OGRID Number 372043
10. Pool name or Wildcat Carlsbad; Morrow, South (Gas)
4. Well Location Unit Letter <u>D</u> : <u>600</u> feet from the <u>North</u> line and <u>990</u> feet from the <u>West</u> line Section <u>5</u> Township <u>23S</u> Range <u>27E</u> NMPM County <u>Eddy</u>
11. Elevation (Show whether DR, RKB, RT, GR, etc.) 3176 GR

12. Check Appropriate Box to Indicate Nature of Notice, Report or Other Data

NOTICE OF INTENTION TO:

PERFORM REMEDIAL WORK ☐ PLUG AND ABANDON ☐
 TEMPORARILY ABANDON ☒ CHANGE PLANS ☐
 PULL OR ALTER CASING ☐ MULTIPLE COMPL ☐
 DOWNHOLE COMMINGLE ☐
 CLOSED-LOOP SYSTEM ☐
 OTHER: ☐

SUBSEQUENT REPORT OF:

REMEDIAL WORK ☐ ALTERING CASING ☐
 COMMENCE DRILLING OPNS. ☐ P AND A ☐
 CASING/CEMENT JOB ☐
 OTHER: ☐


13. Describe proposed or completed operations. (Clearly state all pertinent details, and give pertinent dates, including estimated date of starting any proposed work). SEE RULE 19.15.7.14 NMAC. For Multiple Completions: Attach wellbore diagram of proposed completion or recompletion.

Tap Rock requests to TA the referenced well due to no gas sales connection nearby. Laying a new line is not economical with its current production volumes. See attached TA procedure and WBDs.

TA status may be granted after a successful MIT test is performed. Contact the OCD to schedule the test so it may be witnessed.

See changes to procedure

I hereby certify that the information above is true and complete to the best of my knowledge and belief.

SIGNATURE  TITLE Regulatory Analyst DATE 4/21/2022

Type or print name Jeff Trlica E-mail address: jtrlica@taprk.com PHONE: 720-772-5910

For State Use Only

APPROVED BY: Gilbert Cordero TITLE Staff Manager DATE 7/15/2022

Conditions of Approval (if any):

Ryan Com #1

API: 30-015-20738

Sec 5-T23S-R27E

Eddy County, NM

Temporary Abandonment Procedure

April 20, 2022

Basic Wellbore Construction Data:

Casing Data			
Size O.D.	Weight	Depth	TOC
13-3/8"	48 ppf	350'	Surface
9-5/8"	36 ppf	5,493'	900'
7"	23 ppf	11,915'	9,600'
Tubing Data			
2-7/8"	6.5 ppf	11,638'	
Open Perforations			
10,484'- 10,493'	11,750'- 11,760'		

Objective: Temporary and abandonment of wellbore.**Safety:**

Comply with all NMOCD, BLM, and Operator safety regulations.

All Personnel MUST wear hard hats, steel toed boots, and safety glasses.

No smoking inside rig anchors.

Hold a job safety meeting each morning, and as needed before specific job tasks.

Downhole Work Procedure:

1. Release pkr and POOH lay down pkr and standback tubing. ND WH, NU 5K manual BOP.
2. MIRU WL lubricators. RIH w/ 6-1/8" GR & JB. Contact engineer if ran into tight spots. POOH w/6-1/8" GR & JB check for any debris.
3. RIH WL w/7" RCIBP. Set plug at 11,580'. POOH CIBP @ 11700' w/ 25 sx cl H cmt or 35' w/DB - WOC & tag
4. RIH WL w/7" CIBP and dump bailer. Set plug at 10,250' and dump 35 sxs cmt over the plug. CIBP @ 11520' WOC and tag. POOH and RDMO WL. CIBP @ 10430' w/ 25 sx cl H cmt or 35' w/DB - WOC & Tag
5. RIH 2-7/8" tbgl, load csg w/2% KCL and biocide. Pressure test csg to 500 psi for 30 minutes. Notify NMOCD of the results. Call OCD 24 hrs. before test to witness
6. POOH w/2-7/8" tbgl. RDMO
7. Release all associated equipment and clean up location of any trash.

R.Patel 4/20/2022

Tap Rock Production**Current Configuration****Ryan Com #1**

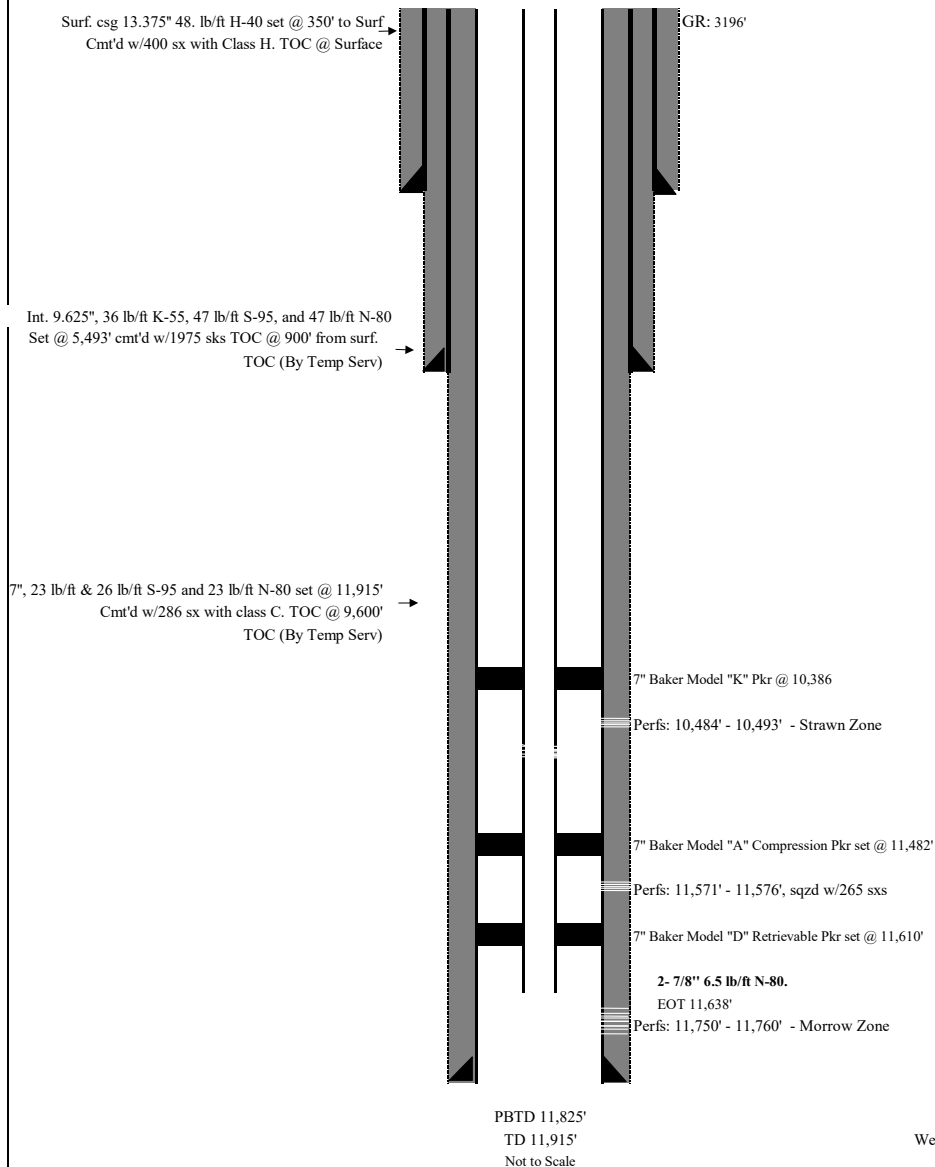
D5 T23S R27E

Eddy County, NM

API 30-015-20738

Lat. 32.3394356, Long. -104.2175903

Spud Date: September 1, 1972



Wellbore Sketch by: Rakesh Patel 4/20/2022

Tap Rock Production**Proposed Configuration****Ryan Com #1**

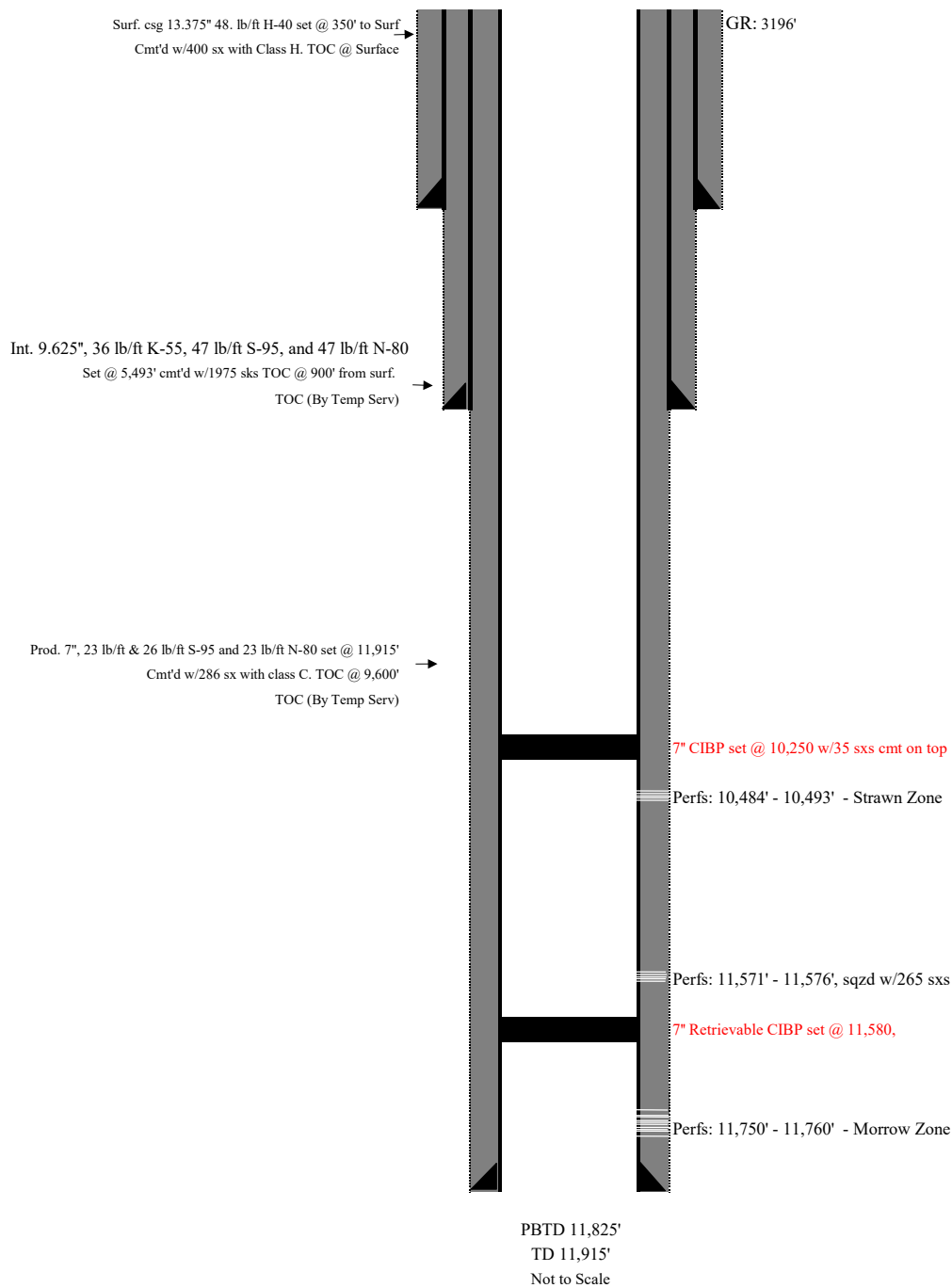
D5 T23S R27E

Eddy County, NM

API 30-015-20738

Lat. 32.3394356, Long. -104.2175903

Spud Date: September 1, 1972



District I
1625 N. French Dr., Hobbs, NM 88240
Phone:(575) 393-6161 Fax:(575) 393-0720
District II
811 S. First St., Artesia, NM 88210
Phone:(575) 748-1283 Fax:(575) 748-9720
District III
1000 Rio Brazos Rd., Aztec, NM 87410
Phone:(505) 334-6178 Fax:(505) 334-6170
District IV
1220 S. St Francis Dr., Santa Fe, NM 87505
Phone:(505) 476-3470 Fax:(505) 476-3462

State of New Mexico
Energy, Minerals and Natural Resources
Oil Conservation Division
1220 S. St Francis Dr.
Santa Fe, NM 87505

CONDITIONS

Action 125747

CONDITIONS

Operator: TAP ROCK OPERATING, LLC 523 Park Point Drive Golden, CO 80401	OGRID: 372043
	Action Number: 125747
	Action Type: [C-103] NOI Temporary Abandonment (C-103I)

CONDITIONS

Created By	Condition	Condition Date
gcordero	None	7/15/2022