

**District I**1625 N. French Dr., Hobbs, NM 88240  
Phone: (575) 393-6161 Fax: (575) 393-0720**District II**811 S. First St., Artesia, NM 88210  
Phone: (575) 748-1283 Fax: (575) 748-9720**District III**1000 Rio Brazos Road, Aztec, NM 87410  
Phone: (505) 334-6178 Fax: (505) 334-6170**District IV**1220 S. St. Francis Dr., Santa Fe, NM 87505  
Phone: (505) 476-3460 Fax: (505) 476-3462

## State of New Mexico

Form C-101  
Revised July 18, 2013

## Energy Minerals and Natural Resources

## Oil Conservation Division

☐ AMENDED REPORT

1220 South St. Francis Dr.

Santa Fe, NM 87505

**APPLICATION FOR PERMIT TO DRILL, RE-ENTER, DEEPEN, PLUGBACK, OR ADD A ZONE**

<sup>1</sup> Operator Name and Address Extex Operating Company 5065 Westheimer Road #625 Houston, TX 77056		<sup>4</sup> OGRID Number 330423
		<sup>5</sup> API Number 30-025-34694
<sup>6</sup> Property Code 330562	<sup>7</sup> Property Name OSCA State Com	<sup>8</sup> Well No. 1

**7. Surface Location**

UL - Lot	Section	Township	Range	Lot Idn	Feet from	N/S Line	Feet From	E/W Line	County
J	21	16S	34E		1650	S	1650	E	Lea

**8. Proposed Bottom Hole Location**

UL - Lot	Section	Township	Range	Lot Idn	Feet from	N/S Line	Feet From	E/W Line	County

**9. Pool Information**

Pool Name Wildcat	KEMNITZ;CISCO	Pool Code 35720
----------------------	---------------	--------------------

**Additional Well Information**

<sup>11</sup> Work Type A	<sup>12</sup> Well Type O	<sup>13</sup> Cable/Rotary R	<sup>14</sup> Lease Type S	<sup>15</sup> Ground Level Elevation 4100'
<sup>16</sup> Multiple	<sup>17</sup> Proposed Depth	<sup>18</sup> Formation	<sup>19</sup> Contractor	<sup>20</sup> Spud Date
Depth to Ground water		Distance from nearest fresh water well		Distance to nearest surface water

☒ We will be using a closed-loop system in lieu of lined pits**21. Proposed Casing and Cement Program**

Type	Hole Size	Casing Size	Casing Weight/ft	Setting Depth	Sacks of Cement	Estimated TOC
	17-1/2"	13-3/8"	48#	365'	400 sx	Circ 25 sx
	11"	8-5/8"	24# & 32#	4459'	1450 sx	Circ 171 sx
	7-7/8"	4-1/2"	11.6#	13,390'	875 sx	7800'

**Casing/Cement Program: Additional Comments**

--

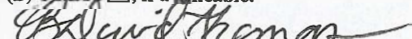
**22. Proposed Blowout Prevention Program**

Type	Working Pressure	Test Pressure	Manufacturer
Manual	3,000 psi	5,000 psi	Townsend

<sup>23</sup> I hereby certify that the information given above is true and complete to the best of my knowledge and belief.

I further certify that I have complied with 19.15.14.9 (A) NMAC ☐ and/or 19.15.14.9 (B) NMAC ☐, if applicable.

Signature:



Printed name: B. David Thomas

Title: Consultant/Operator's Representative

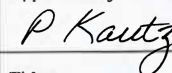
E-mail Address: davidthomastech@gmail.com

Date: 07/21/2022

Phone: 432-664-3590

## OIL CONSERVATION DIVISION

Approved By:



Title:

Approved Date: 07/21/2022

Expiration Date: 07/21/2024

Conditions of Approval Attached



**District I**  
1625 N. French Dr., Hobbs, NM 88240  
Phone: (505) 393-6161 Fax: (575) 393-0720

**District II**  
811 S. First St., Artesia, NM 88210  
Phone: (575) 748-1283 Fax: (575) 748-9720

**District III**  
1000 Rio Brazos Road, Aztec, NM 87410  
Phone: (505) 334-6178 Fax: (505) 334-6170

**District IV**  
1220 S. St. Francis Dr., Santa Fe, NM 87505  
Phone: (505) 476-3460 Fax: (505) 476-3462

State of New Mexico  
Energy, Minerals & Natural Resources Department  
OIL CONSERVATION DIVISION  
1220 South St. Francis Dr.  
Santa Fe, NM 87505

Form C-102  
Revised August 1, 2011  
Submit one copy to appropriate  
District Office  
☐ AMENDED REPORT

## WELL LOCATION AND ACREAGE DEDICATION PLAT

<sup>1</sup> API Number 30-025-34694		<sup>2</sup> Pool Code 35720	<sup>3</sup> Pool Name KEMNITZ;CISCO Wildcat
<sup>4</sup> Property Code 330562	<sup>5</sup> Property Name OSCA State Com		<sup>6</sup> Well Number 1
<sup>7</sup> OGRID No. 330423	<sup>8</sup> Operator Name Extex Operating Company		<sup>9</sup> Elevation 4100'

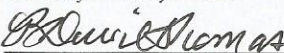
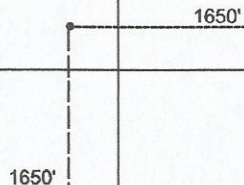
<sup>10</sup> Surface Location

UL or lot no.	Section	Township	Range	Lot Idn	Feet from the	North/South line	Feet from the	East/West line	County
J	21	16S	34E		1650	S	1650	E	Lea

## " Bottom Hole Location If Different From Surface

UL or lot no.	Section	Township	Range	Lot Idn	Feet from the	North/South line	Feet from the	East/West line	County
<sup>12</sup> Dedicated Acres	<sup>13</sup> Joint or Infill	<sup>14</sup> Consolidation Code		<sup>15</sup> Order No.					

No allowable will be assigned to this completion until all interests have been consolidated or a non-standard unit has been approved by the division.

16			
			<p><b>17 OPERATOR CERTIFICATION</b></p> <p><i>I hereby certify that the information contained herein is true and complete to the best of my knowledge and belief, and that this organization either owns a working interest or released mineral interest in the land including the proposed bottom hole location or has a right to drill this well at this location pursuant to a contract with an owner of such a mineral or working interest, or to a voluntary pooling agreement or a compulsory pooling order heretofore entered by the division.</i></p> <p>  <span style="float: right;">07/21/2022</span> </p> <p> <span style="float: left;">Signature</span> <span style="float: right;">Date</span> </p> <p><b>B. David Thomas</b></p> <p>Printed Name</p> <p><b>davidthomastech@gmail.com</b></p> <p>E-mail Address</p>
			<p><b>18 SURVEYOR CERTIFICATION</b></p> <p><i>I hereby certify that the well location shown on this plat was plotted from field notes of actual surveys made by me or under my supervision, and that the same is true and correct to the best of my belief.</i></p> <p>Date of Survey</p> <p>Signature and Seal of Professional Surveyor:</p>
			<p>Certificate Number</p>

**District I**  
1625 N. French Dr., Hobbs, NM 88240  
Phone:(575) 393-6161 Fax:(575) 393-0720  
**District II**  
811 S. First St., Artesia, NM 88210  
Phone:(575) 748-1283 Fax:(575) 748-9720  
**District III**  
1000 Rio Brazos Rd., Aztec, NM 87410  
Phone:(505) 334-6178 Fax:(505) 334-6170  
**District IV**  
1220 S. St Francis Dr., Santa Fe, NM 87505  
Phone:(505) 476-3470 Fax:(505) 476-3462

**State of New Mexico**  
**Energy, Minerals and Natural Resources**  
**Oil Conservation Division**  
**1220 S. St Francis Dr.**  
**Santa Fe, NM 87505**

CONDITIONS

Action 127928

CONDITIONS

Operator: Extex Operating Company 5065 Westheimer Road Houston, TX 77056	OGRID: 330423
	Action Number: 127928
	Action Type: [C-103] NOI Recompletion (C-103E)

CONDITIONS

Created By	Condition	Condition Date
pkautz	None	7/21/2022