

Office  
 District I – (575) 393-6161  
 1625 N. French Dr., Hobbs, NM 88240  
 District II – (575) 748-1283  
 811 S. First St., Artesia, NM 88210  
 District III – (505) 334-6178  
 1000 Rio Brazos Rd., Aztec, NM 87410  
 District IV – (505) 476-3460  
 1220 S. St. Francis Dr., Santa Fe, NM  
 87505

State of New Mexico  
 Energy, Minerals and Natural Resources

Form C-103  
 Revised July 18, 2013

OIL CONSERVATION DIVISION  
 1220 South St. Francis Dr.  
 Santa Fe, NM 87505

WELL API NO. 30-025-31807
5. Indicate Type of Lease STATE <input checked="" type="checkbox"/> FEE <input type="checkbox"/>
6. State Oil & Gas Lease No.
7. Lease Name or Unit Agreement Name CENTRAL VACUUM UNIT
8. Well Number 212
9. OGRID Number 330132
10. Pool name or Wildcat VACUUM; GRAYBURG-SAN ANDRES

SUNDRY NOTICES AND REPORTS ON WELLS (DO NOT USE THIS FORM FOR PROPOSALS TO DRILL OR TO DEEPEN OR PLUG BACK TO A DIFFERENT RESERVOIR. USE "APPLICATION FOR PERMIT" (FORM C-101) FOR SUCH PROPOSALS.)	
1. Type of Well: Oil Well <input checked="" type="checkbox"/> Gas Well <input type="checkbox"/> Other <input type="checkbox"/>	
2. Name of Operator MORNINGSTAR OPERATING LLC	
3. Address of Operator 400 W 7TH ST, FORT WORTH, TX 76102	
4. Well Location Unit Letter <u>H</u> : <u>1541</u> feet from the <u>N</u> line and <u>181</u> feet from the <u>E</u> line Section <u>25</u> Township <u>17S</u> Range <u>34E</u> NMPM County <u>LEA</u>	
11. Elevation (Show whether DR, RKB, RT, GR, etc.) 3994 GL	

12. Check Appropriate Box to Indicate Nature of Notice, Report or Other Data

NOTICE OF INTENTION TO:		SUBSEQUENT REPORT OF:	
PERFORM REMEDIAL WORK <input type="checkbox"/>	PLUG AND ABANDON <input type="checkbox"/>	REMEDIAL WORK <input type="checkbox"/>	ALTERING CASING <input type="checkbox"/>
TEMPORARILY ABANDON <input type="checkbox"/>	CHANGE PLANS <input type="checkbox"/>	COMMENCE DRILLING OPNS. <input type="checkbox"/>	P AND A <input type="checkbox"/>
PULL OR ALTER CASING <input type="checkbox"/>	MULTIPLE COMPL <input type="checkbox"/>	CASING/CEMENT JOB <input type="checkbox"/>	
DOWNHOLE COMMINGLE <input type="checkbox"/>			
CLOSED-LOOP SYSTEM <input type="checkbox"/>			
OTHER: <input type="checkbox"/>		OTHER: TA STATUS EXTENSION - MIT <input checked="" type="checkbox"/>	

13. Describe proposed or completed operations. (Clearly state all pertinent details, and give pertinent dates, including estimated date of starting any proposed work). SEE RULE 19.15.7.14 NMAC. For Multiple Completions: Attach wellbore diagram of proposed completion or recompletion.

MorningStar Operating LLC requests TA Status Extension for the Central Vacuum Unit #212, and submits a passing MIT, ran 6/27/2022. START: 600 psi, END: 595 psi.

Also attached is a current WBD.

A passing Bradenhead Test has also been submitted.

FINAL TA STATUS- EXTENSION

Approval of TA EXPIRES: 4/1/27  
 Well needs to be PLUGGED OR RETURNED  
 to PRODUCTION  
 BY THE DATE STATED ABOVE: X 7

Spud Date:

12/28/1992

Rig Release Date:

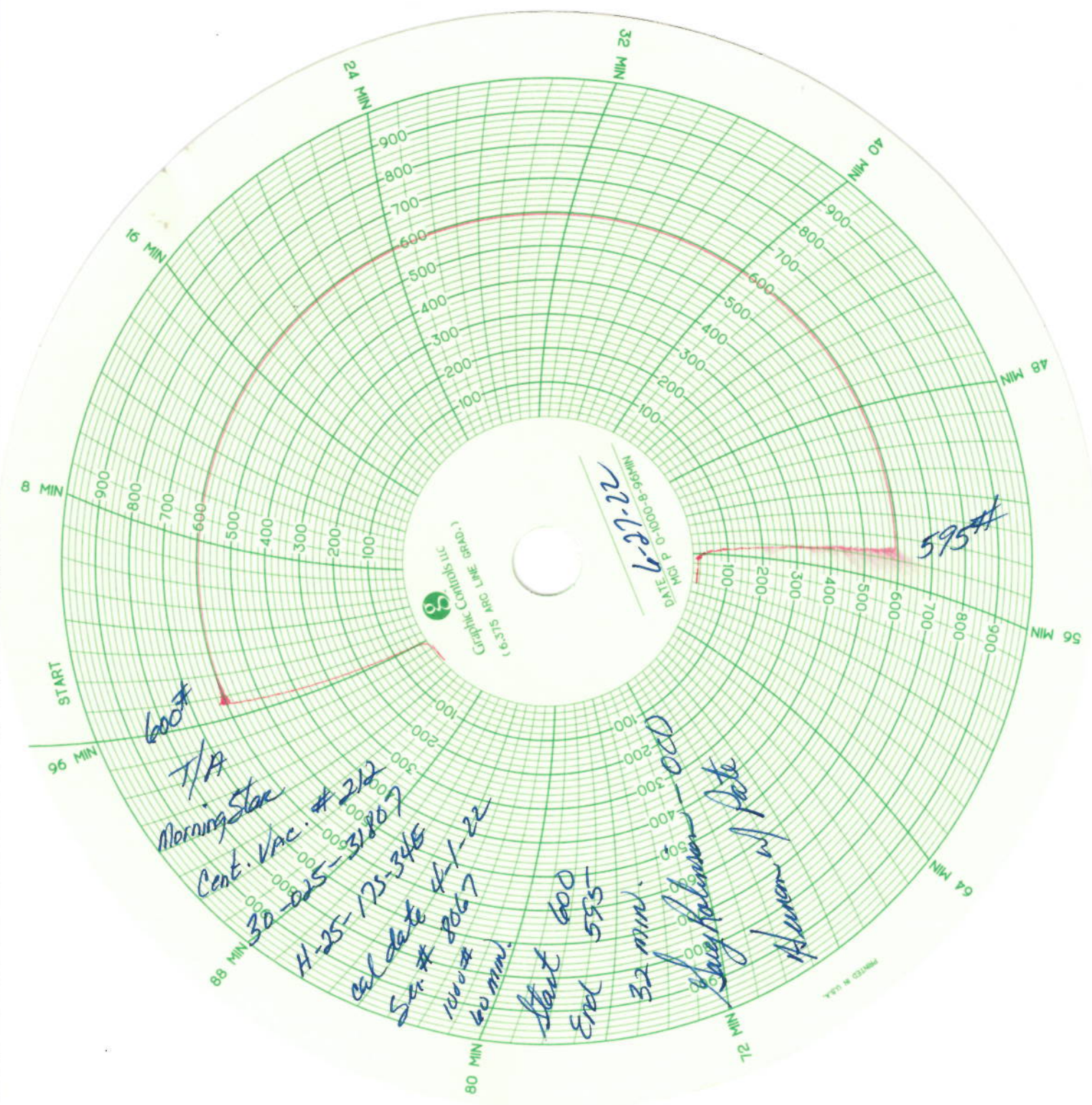
I hereby certify that the information above is true and complete to the best of my knowledge and belief.

SIGNATURE Connie Blaylock TITLE REGULATORY ANALYST DATE 07/21/2022

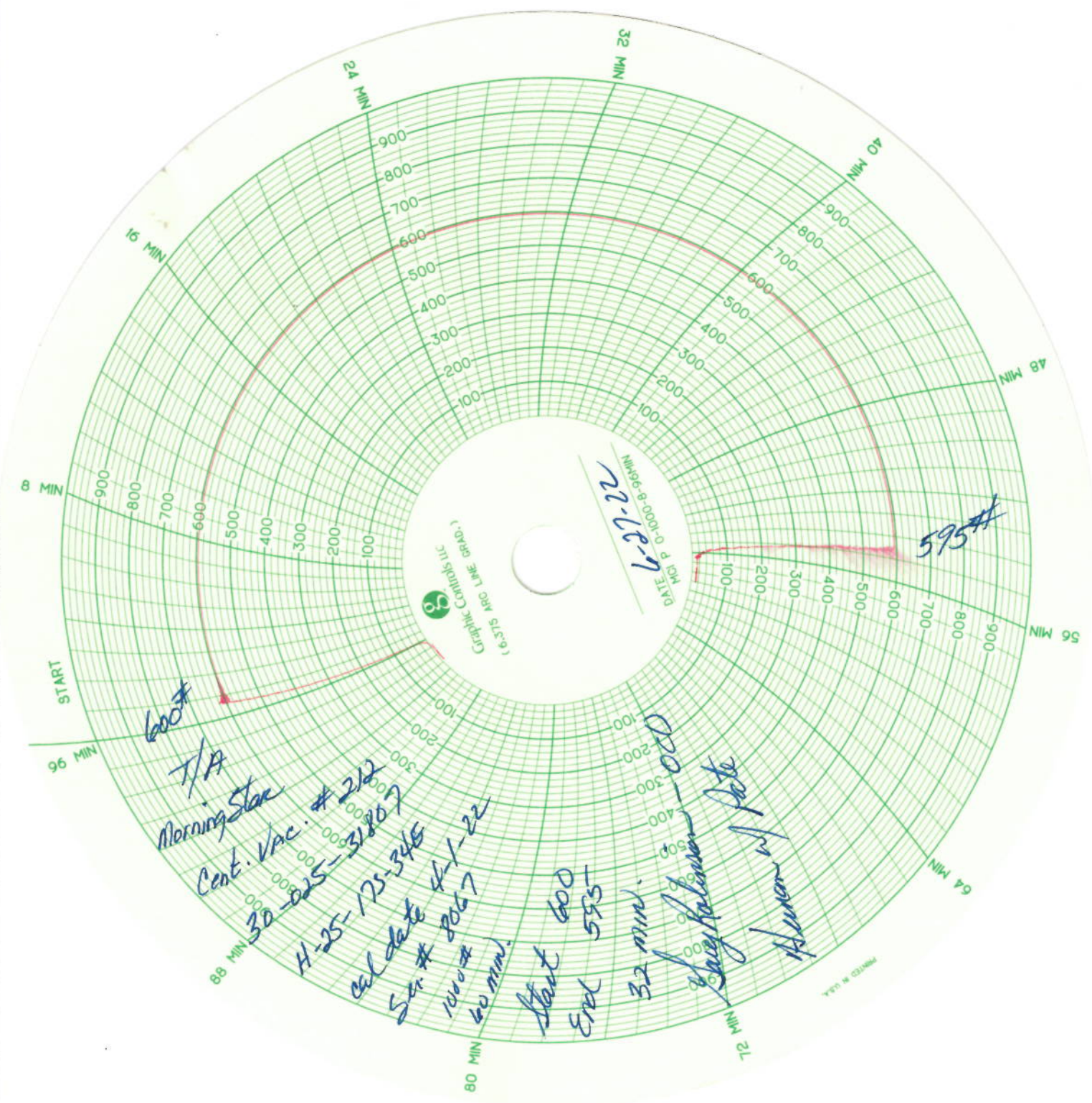
Type or print name CONNIE BLAYLOCK E-mail address: cblaylock@mspartners.com PHONE: 817-334-7882

For State Use Only

APPROVED BY: Kerry Fortner TITLE Compliance Officer A DATE 8/2/22  
 Conditions of Approval:







## CVU #212 Wellbore Diagram

Lease: Central Vacuum Unit  
 Well #: 212  
 Field: Central Vacuum Unit  
 County: Lea, NM  
 CHEVNO: QU2705  
 API: 30-025-31807  
 Status: TA'd Oil Producer  
 FKA: VGWU #20

KB:  
 DF:  
 GL:  
 Ini. Spud:  
 Ini. Comp.:

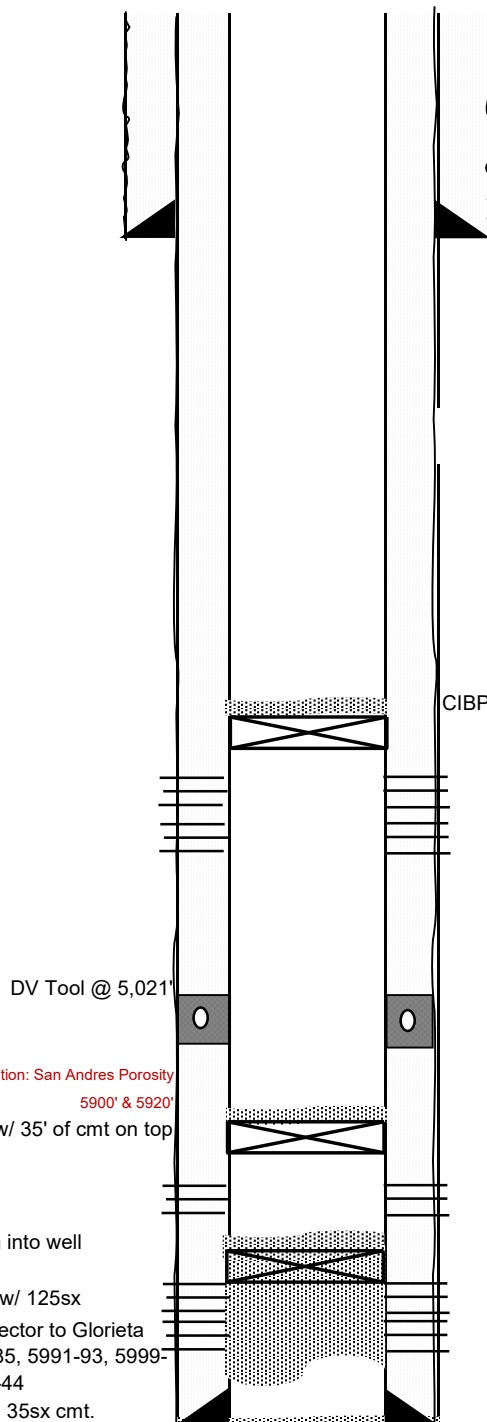
1541FNL & 181 FEL  
 Unit H  
 Section 25  
 Township 17-S  
 Range 34-E  
 Lea County, NM  
 Elevation: 3994' GR

## Surface Casing

Size: 8 5/8  
 Wt., Grd.: 24, J55  
 Depth: 1539  
 Sxs Cmt: 450  
 Circulate: Yes (145sks)  
 TOC: Surface  
 Hole Size: 11

## Production Casing

Size: 5 1/2  
 Wt., Grd.: 15.5, J55  
 Depth: 6,352  
 Sxs Cmt: 1,666  
 Circulate: Yes  
 TOC: Surface  
 Hole Size: 7 7/8  
 DV Tool @ 5,021



CIBP @ 4475' w/35' cmt on top

Perfs: 4518' - 4607' (2spf, 120ph, 0.47")

DV Tool @ 5,021'

Caution: San Andres Porosity  
 5900' & 5920'

CIBP @ 5950' w/ 35' of cmt on top

## History:

12/28/1992 Spud  
 8/25/1993 Began water injection into well  
 1/23/2002 TA'd.  
 4/15/2006 CMT Sqz 6062-6088 w/ 125sx  
 4/17/2006 Convert from TA'd injector to Glorieta producer. Perf 5983-85, 5991-93, 5999-6001, 6018-20, 6034-44  
 1/24/2007 TA'd. CIBP 5950' and 35sx cmt.  
 1/25/2012 Perf: 4518'-24' ; 4530'-36' ; 4550'-58' ; 4597'-4607'. Acid: 3000gal 15% HCL.  
 1/25/2012 Perf: 4518'-24' ; 4530'-36' ; 4550'-58' ; 4597'-4607'. Acid: 3000gal 15% HCL.  
 5/22/2018 TA'd. CIBP 4,475' and 35sx cmt.

PBTD: 5915'  
 TD: 6352'

Perfs: 5983'-6044' Top of Glorieta @ 5955'  
 Glorieta Marker @ 6018'

Perfs: 6062'-6088' Top of Paddock Lime @ 6058'  
 (2 JSPF, 52 holes) Top of Lower Paddock @ 6195'

**District I**  
1625 N. French Dr., Hobbs, NM 88240  
Phone:(575) 393-6161 Fax:(575) 393-0720  
**District II**  
811 S. First St., Artesia, NM 88210  
Phone:(575) 748-1283 Fax:(575) 748-9720  
**District III**  
1000 Rio Brazos Rd., Aztec, NM 87410  
Phone:(505) 334-6178 Fax:(505) 334-6170  
**District IV**  
1220 S. St Francis Dr., Santa Fe, NM 87505  
Phone:(505) 476-3470 Fax:(505) 476-3462

State of New Mexico  
Energy, Minerals and Natural Resources  
Oil Conservation Division  
1220 S. St Francis Dr.  
Santa Fe, NM 87505

COMMENTS  
  
Action 127893

COMMENTS

Operator: MorningStar Operating LLC 400 W 7th St Fort Worth, TX 76102	OGRID: 330132
	Action Number: 127893
	Action Type: [C-103] Sub. Temporary Abandonment (C-103U)

COMMENTS

Created By	Comment	Comment Date
plmartinez	DATA ENTRY PM	8/2/2022

**District I**  
1625 N. French Dr., Hobbs, NM 88240  
Phone:(575) 393-6161 Fax:(575) 393-0720  
**District II**  
811 S. First St., Artesia, NM 88210  
Phone:(575) 748-1283 Fax:(575) 748-9720  
**District III**  
1000 Rio Brazos Rd., Aztec, NM 87410  
Phone:(505) 334-6178 Fax:(505) 334-6170  
**District IV**  
1220 S. St Francis Dr., Santa Fe, NM 87505  
Phone:(505) 476-3470 Fax:(505) 476-3462

**State of New Mexico**  
**Energy, Minerals and Natural Resources**  
**Oil Conservation Division**  
**1220 S. St Francis Dr.**  
**Santa Fe, NM 87505**

CONDITIONS

Action 127893

CONDITIONS

Operator: MorningStar Operating LLC 400 W 7th St Fort Worth, TX 76102	OGRID: 330132
	Action Number: 127893
	Action Type: [C-103] Sub. Temporary Abandonment (C-103U)

CONDITIONS

Created By	Condition	Condition Date
kfortner	TA extended t0 4/1/27	8/2/2022