

Well Name	Well Number	US Well Number	Lease Number	Case Number	Operator
OXBOW 26/25	1H	3001549042	NMNM13413A	NMNM13413A	MEWBOURNE
OXBOW 26/25	1H	3001549070	NMNM13413A	NMNM13413A	MEWBOURNE
OXBOW 26/25	1H	3001549062	NMNM013413A	NMNM013413A	MEWBOURNE
OXBOW 26/25	2H	3001549069	NMNM13413A	NMNM13413A	MEWBOURNE

Notice of Intent

Sundry ID: 2670397

Type of Submission: Notice of Intent

Date Sundry Submitted: 05/05/2022

Date proposed operation will begin: 05/23/2022

Type of Action: Other

Time Sundry Submitted: 02:17

Procedure Description: Mewbourne would like to change the production facility on the above wells. The production facility will be at an existing facility to the north. Mewbourne will need to install a 4" flexsteel buried flowline, 4" buried gas line & 1" buried gas supply line for each of the above wells. The lines will be installed in one ditch. Length of each line is 2,083.78'. Mewbourne requests permission to install 2,228.78' of overhead power/fiber line along this same route. See attached for plats for both lines.

Surface Disturbance

Is any additional surface disturbance proposed?: No

NOI Attachments

Procedure Description

- OXBOW_26_25_FLOWLINES_20220505141732.pdf
- OXBOW_26_25_OHEL_FIBER_20220505141731.pdf

Conditions of Approval

Additional

Buried_Pipeline_20220511154307.pdf

Overhead_Electric_Distribution_Lines_20220511154307.pdf

Operator

I certify that the foregoing is true and correct. Title 18 U.S.C. Section 1001 and Title 43 U.S.C. Section 1212, make it a crime for any person knowingly and willfully to make to any department or agency of the United States any false, fictitious or fraudulent statements or representations as to any matter within its jurisdiction. Electronic submission of Sundry Notices through this system satisfies regulations requiring a

Operator Electronic Signature: BRADLEY BISHOP

Name: MEWBOURNE OIL COMPANY

Title: Regulatory

Street Address: PO Box 5270

City: Hobbs **State:** NM

Phone: (575) 393-5905

Email address: bbishop@mewbourne.com

Signed on: MAY 05, 2022 02:17 PM

Field

Representative Name:

Street Address:

City: **State:** **Zip:**

Phone:

Email address:

BLM Point of Contact

BLM POC Name: Cody Layton

BLM POC Phone: 5752345959

Disposition: Approved

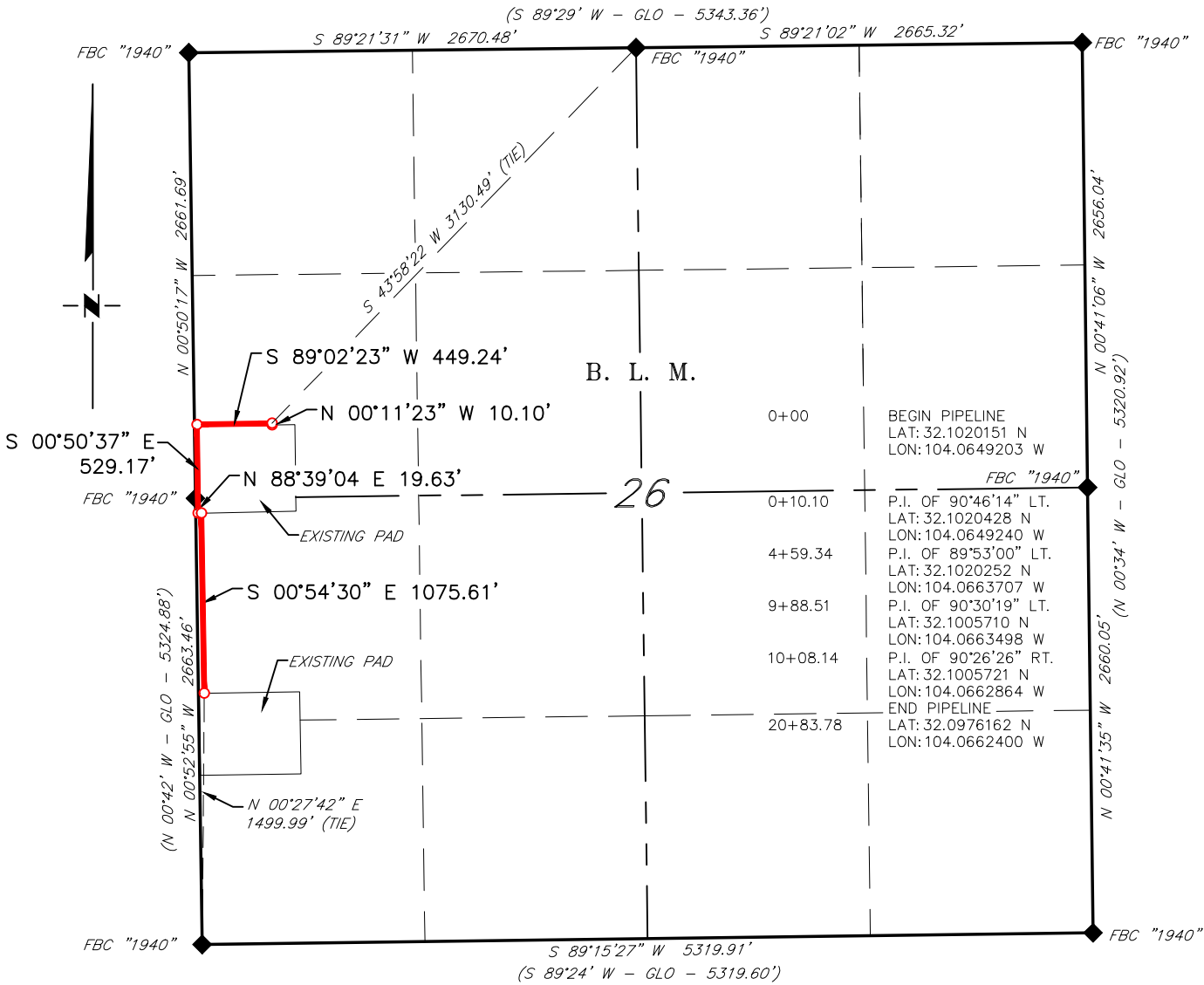
Signature: Cody R. Layton

BLM POC Title: Assistant Field Manager Lands & Minerals

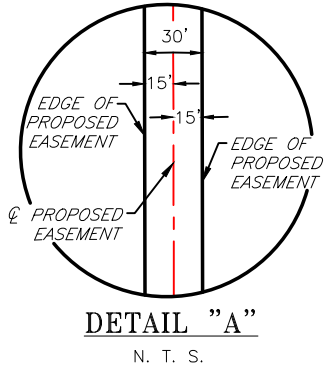
BLM POC Email Address: clayton@blm.gov

Disposition Date: 05/11/2022

MEWBOURNE OIL COMPANY
OXBOW 26-25 FLOWLINES
SECTION 26, T25S, R28E
N. M. P. M., EDDY COUNTY, NEW MEXICO



SECTION TOTAL(S)			
QUARTER/QUARTER	FEET	RODS	ACRES
SW 1/4 NW 1/4	900.15'	54.555	0.620
NW 1/4 SW 1/4	1,183.63'	71.735	0.815
TOTAL	2,083.78'	126.290	1.435



SCALE: 1" = 1000'
0 500' 1000'

BEARINGS ARE GRID NAD 83
NM EAST
DISTANCES ARE HORIZ. GROUND.

LEGEND
() RECORD DATA - GLO
◆ FOUND MONUMENT
AS NOTED
— PROPOSED PIPELINE

I, R. M. Howett, a N. M. Professional Surveyor, hereby
certify that I prepared this plat from an actual survey
made on the ground under my direct supervision, said
survey and plat meet the Min. Stds. for Land Surveying in
the State of N. M. and are true and correct to the best
of my knowledge and belief.

Robert M. Howett
Robert M. Howett NM PS 19680



NO.	REVISION	DATE
JOB NO.:	LS22040469	
DWG. NO.:	22040469-1	

701 S. CECIL ST., HOBBS, NM 88240 (575) 964-8200

SCALE: 1" = 1000'
DATE: 04/18/2022
SURVEYED BY: JF/AB
DRAWN BY: BL
APPROVED BY: RMH
SHEET: 1 OF 2

MEWBOURNE OIL COMPANY
OXBOW 26-25 FLOWLINES
SECTION 26, T25S, R28E
N. M. P. M., EDDY COUNTY, NEW MEXICO

DESCRIPTION

A strip of land 30 feet wide, being 2,083.78 feet or 126.290 rods in length, lying in Section 26, Township 25 South, Range 28 East, N. M. P. M., Eddy County, New Mexico, being 15 feet left and 15 feet right of the following described survey of a centerline across B. L. M. land:

BEGINNING at Engr. Sta. 0+00, a point in the Northwest quarter of Section 26, which bears, S 43°58'22" W, 3,130.49 feet from a brass cap, stamped "1940", found for the North quarter corner of Section 26;

Thence N 00°11'23" W, 10.10 feet, to Engr. Sta. 0+10.10, a P.I. of 90°46'14" left;

Thence S 89°02'23" W, 449.24 feet, to Engr. Sta. 4+59.34, a P.I. of 89°53'00" left;

Thence S 00°50'37" E, 529.17 feet, to Engr. Sta. 9+88.51, a P.I. of 90°30'19" left;

Thence N 86°39'04" E, 19.63 feet, to Engr. Sta. 10+08.14, a P.I. of 90°26'26" right;

Thence S 00°54'30" E 1,075.64 feet, to Engr. Sta. 20+83.78, the End of Survey, a point in the Southwest quarter of Section 26, which bears, N 00°27'42" E, 1,499.99 feet from a brass cap, stamped "1940", found for the Southwest corner of Section 26.

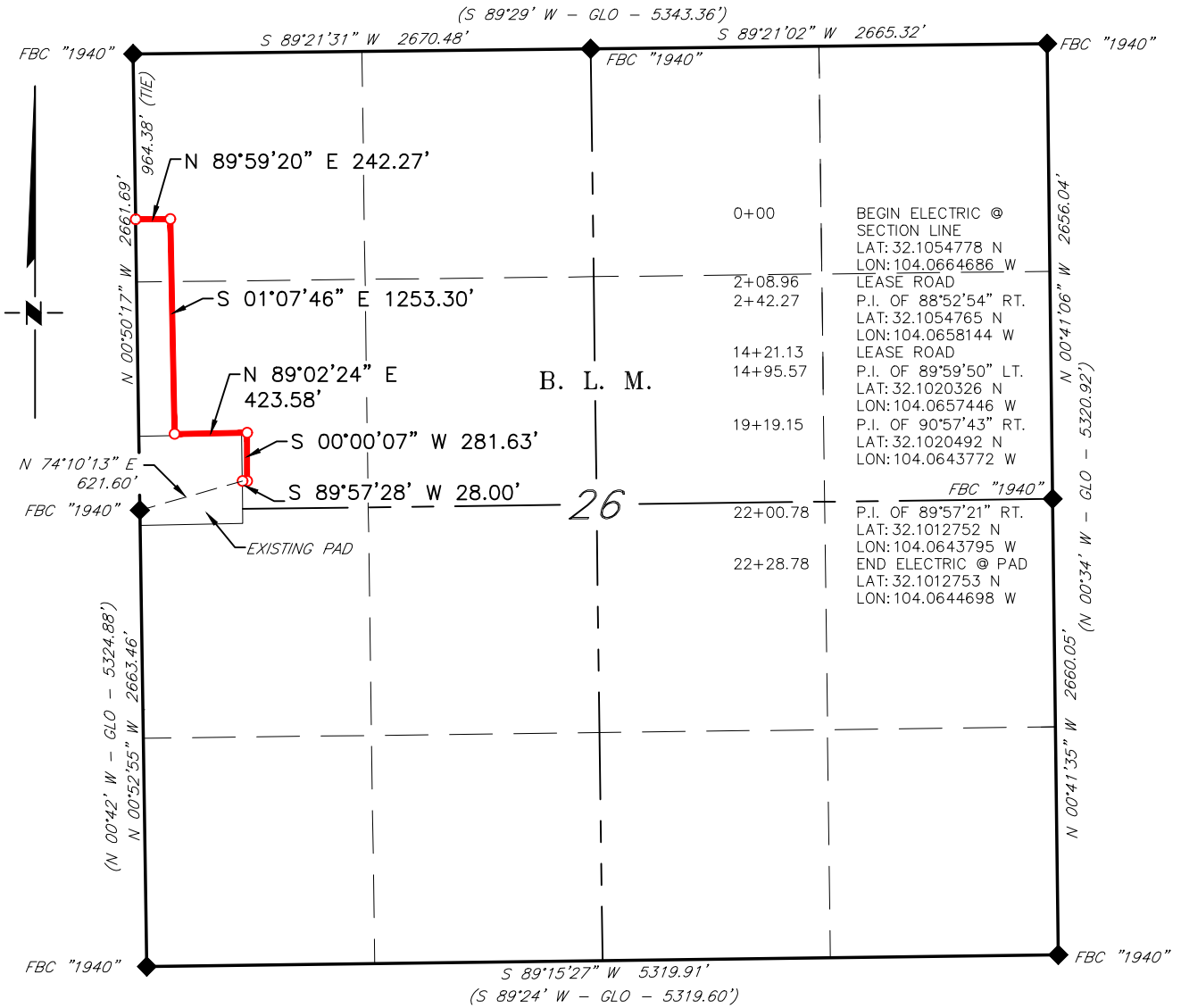
Said strip of land contains 1.435 acres, more or less, and is allocated by forties as follows:

SW 1/4 NW 1/4	900.15 Feet	54.555 Rods	0.620 Acres
NW 1/4 SW 1/4	1,183.63 Feet	71.735 Rods	0.815 Acres

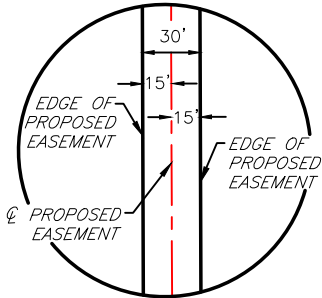
Copyright 2016 – All Rights Reserved

			<div><div>RRC</div><div></div><div>ENERGY SERVICES, LLC.</div><div>701 S. CECIL ST., HOBBS, NM 88240 (575) 964-8200</div></div>	SCALE: 1" = 1000'
				DATE: 04/18/2022
				SURVEYED BY: JF/AB
NO.	REVISION	DATE		DRAWN BY: BL
JOB NO.: LS22040469				APPROVED BY: RMH
DWG. NO.: 22040469-2				SHEET: 2 OF 2

MEWBOURNE OIL COMPANY
OXBOW 26-25 OHEL FIBER
SECTION 26, T25S, R28E
N. M. P. M., EDDY COUNTY, NEW MEXICO



SECTION TOTAL(S)			
QUARTER/QUARTER	FEET	RODS	ACRES
NW 1/4 NW 1/4	606.40'	36.752	0.418
SW 1/4 NW 1/4	1,622.38'	98.326	1.117
TOTAL	2,228.78'	135.078	1.535



DETAIL "A"
N. T. S.

SCALE: 1" = 1000'
0 500' 1000'
BEARINGS ARE GRID NAD 83
NM EAST
DISTANCES ARE HORIZ. GROUND.

LEGEND

- () RECORD DATA - GLO
- ◆ FOUND MONUMENT AS NOTED

PROPOSED ELECTRIC LINE

I, R. M. Howett, a N. M. Professional Surveyor, hereby certify that I prepared this plat from an actual survey made on the ground under my direct supervision, said survey and plat meet the Min. Stds. for Land Surveying in the State of N. M. and are true and correct to the best of my knowledge and belief.

Robert M. Howett

Robert M. Howett NM PS 19680



Copyright 2016 - All Rights Reserved

NO.	REVISION	DATE
JOB NO.:	LS22040467	
DWG. NO.:	22040467-1	



701 S. CECIL ST., HOBBS, NM 88240 (575) 964-8200

SCALE: 1" = 1000'
DATE: 04/18/2022
SURVEYED BY: JF/AB
DRAWN BY: BL
APPROVED BY: RMH
SHEET: 1 OF 2

MEWBOURNE OIL COMPANY
OXBOW 26-25 OHEL FIBER
SECTION 26, T25S, R28E
N. M. P. M., EDDY COUNTY, NEW MEXICO

DESCRIPTION

A strip of land 30 feet wide, being 2,228.78 feet or 135.078 rods in length, lying in Section 26, Township 25 South, Range 28 East, N. M. P. M., Eddy County, New Mexico, being 15 feet left and 15 feet right of the following described survey of a centerline across B. L. M. land:

BEGINNING at Engr. Sta. 0+00, a point on the West line of Section 26, which bears, S 00°50'17" E, 964.38 feet from a brass cap, stamped "1940", found for the Northwest corner of Section 26;

Thence N 89°59'20" E, 242.27 feet, to Engr. Sta. 02+42.27, a P. I. of 88°52'54" right;

Thence S 01°07'46" E, 1,253.30 feet, to Engr. Sta. 14+95.57, a P. I. of 89°49'50" left;

Thence N 89°02'24" E, 423.58 feet, to Engr. Sta. 19+19.15, a P. I. of 90°57'43" right;

Thence S 00°00'07" W, 281.63 feet, to Engr. Sta. 22+00.78, a P. I. of 89°57'21" right;

Thence S 89°57'28" W 28.00 feet, to Engr. Sta. 22+2.78, the End of Survey, a point in the Northwest quarter of Section 26, which bears, N 74°10'13" E, 621.60 feet from a brass cap, stamped "1940", found for the West quarter corner of Section 26.

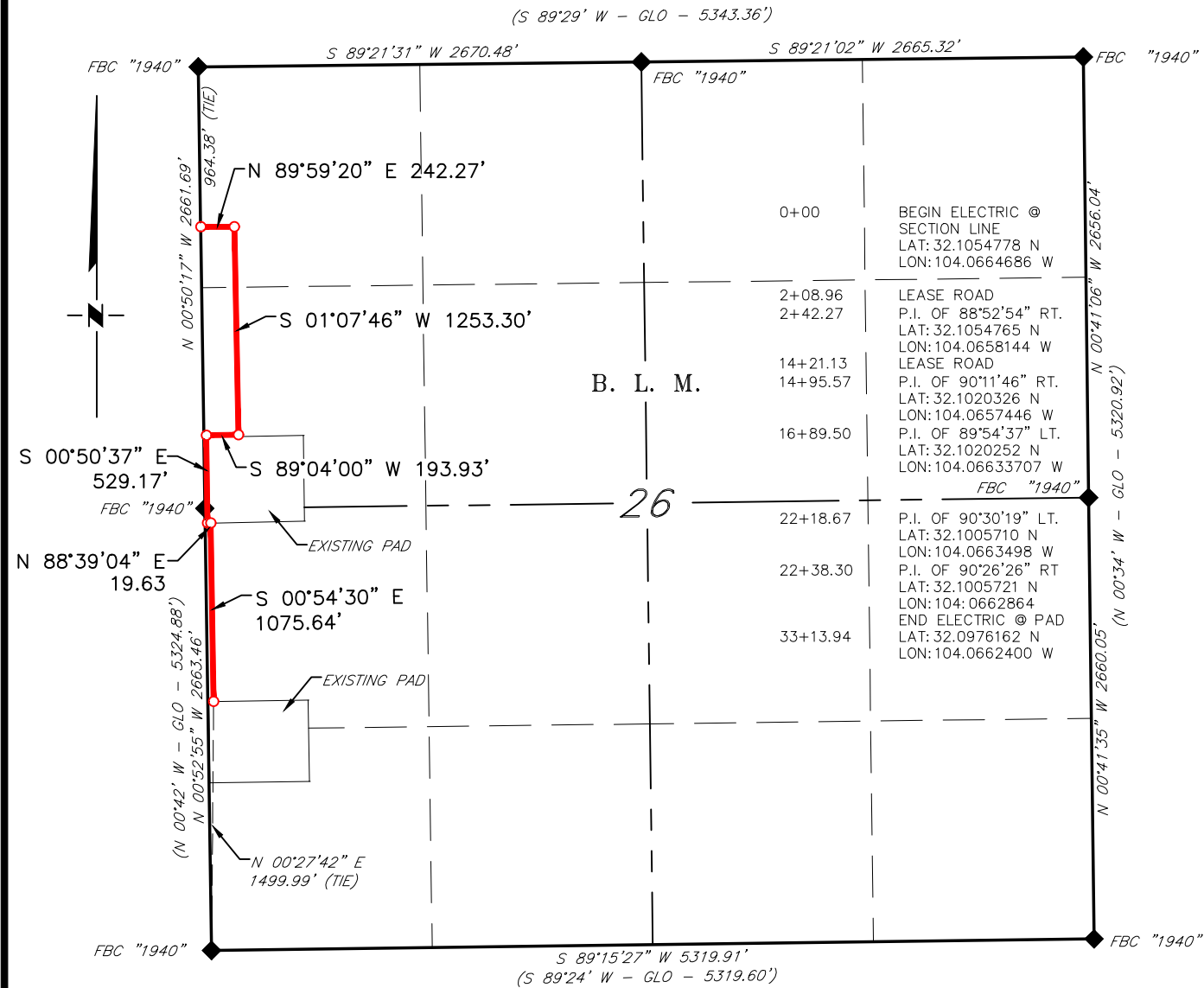
Said strip of land contains 1.535 acres, more or less, and is allocated by forties as follows:

NW 1/4 NW 1/4	606.40 Feet	36.752 Rods	0.418 Acres
SW 1/4 NW 1/4	1,622.38 Feet	98.326 Rods	1.117 Acres

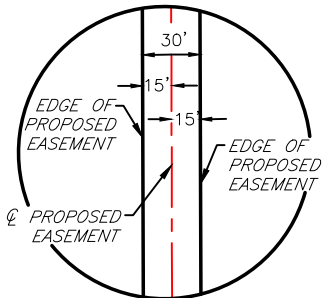
Copyright 2016 – All Rights Reserved

			<div><div>RRC</div><div>ENERGY SERVICES, LLC.</div><div>701 S. CECIL ST., HOBBS, NM 88240 (575) 964-8200</div></div>	SCALE: 1" = 1000'
				DATE: 04/18/2022
				SURVEYED BY: JF/AB
				DRAWN BY: BL
				APPROVED BY: RMH
NO.	REVISION	DATE		SHEET: 2 OF 2
JOB NO.: LS22040467				
DWG. NO.: 22040467-2				

MEWBOURNE OIL COMPANY
OXBOW 26-25 OHEL FIBER
SECTION 26, T25S, R28E
N. M. P. M., EDDY COUNTY, NEW MEXICO



SECTION TOTAL(S)			
QUARTER/QUARTER	FEET	RODS	ACRES
NW 1/4 NW 1/4	606.40'	36.752	0.418
SW 1/4 NW 1/4	1,523.91'	92.358	1.049
NW 1/4 SW 1/4	1,183.63'	71.735	0.815
TOTAL	3,313.94'	200.845	2.282



DETAIL "A"

N. T. S.

SCALE: 1" = 1000'
0 500' 1000'

BEARINGS ARE GRID NAD 83
NM EAST
DISTANCES ARE HORIZ. GROUND.

LEGEND

() RECORD DATA - GLO
FOUND MONUMENT
AS NOTED

PROPOSED ELECTRIC LINE

I, R. M. Howett, a N. M. Professional Surveyor, hereby
certify that I prepared this plat from an actual survey
made on the ground under my direct supervision, said
survey and plat meet the Min. Stds. for Land Surveying in
the State of N. M. and are true and correct to the best
of my knowledge and belief.

Robert M. Howett

Robert M. Howett NM PS 19680



Copyright 2016 - All Rights Reserved

NO.	REVISION	DATE
JOB NO.:	LS22040467	
DWG. NO.:	22040467-3	



701 S. CECIL ST., HOBBS, NM 88240 (575) 964-8200

SCALE: 1" = 1000'
DATE: 04/06/2022
SURVEYED BY: JF/AB
DRAWN BY: BL
APPROVED BY: RMH
SHEET: 1 OF 2

MEWBOURNE OIL COMPANY
OXBOW 26-25 OHEL FIBER
SECTION 26, T25S, R28E
N. M. P. M., EDDY COUNTY, NEW MEXICO

DESCRIPTION

A strip of land 30 feet wide, being 3,312.94 feet or 200.845 rods in length, lying in Section 26, Township 25 South, Range 28 East, N. M. P. M., Eddy County, New Mexico, being 15 feet left and 15 feet right of the following described survey of a centerline across B. L. M. land:

BEGINNING at Engr. Sta. 0+00, a point on the West line of Section 26, which bears, S 00°50'17" E, 964.38 feet from a brass cap, stamped "1940", found for the Northwest corner of Section 26;

Thence N 89°59'20" E 242.27 feet, to Engr. Sta. 2+42.27, a P. I. of 88°52'54" right;

Thence S 01°07'46" E 1,253.30 feet, to Engr. Sta. 14+95.57, a P. I. of 90°11'46" right;

Thence S 89°04'00" W 193.93 feet, to Engr. Sta. 16+89.50, a P. I. of 89°54'37" left;

Thence S 00°50'37" E, 529.17 feet, to Engr. Sta. 22+18.67, a P. I. of 90°30'19" left;

Thence N 88°39'04" E 19.63 feet, to Engr. Sta. 22+38.30, a P. I. of 90°26'26" right;

Thence S 00°54'30" E 1,075.64 feet, to Engr. Sta. 33+13.94, the End of Survey, a point in the Southwest quarter of Section 26, which bears, N 00°27'42" E, 1,499.99 feet from a brass cap, stamped "1940", found for the Southwest corner of Section 26.

Said strip of land contains 1.535 acres, more or less, and is allocated by forties as follows:

NW 1/4 NW 1/4	606.40 Feet	36.752 Rods	0.418 Acres
SW 1/4 NW 1/4	1,523.91 Feet	92.358 Rods	1.049 Acres
NW 1/4 SW 1/4	1,183.63 Feet	71.735 Rods	0.815 Acres

Copyright 2016 – All Rights Reserved

			<div><div>RRC</div><div></div><div>ENERGY SERVICES, LLC.</div><div>701 S. CECIL ST., HOBBS, NM 88240 (575) 964-8200</div></div>	SCALE: 1" = 1000'
				DATE: 04/06/2022
				SURVEYED BY: JF/AB
NO.	REVISION	DATE		DRAWN BY: BL
JOB NO.: LS22040467				APPROVED BY: RMH
DWG. NO.: 22040467-4				SHEET: 2 of 2

District I
1625 N. French Dr., Hobbs, NM 88240
Phone:(575) 393-6161 Fax:(575) 393-0720
District II
811 S. First St., Artesia, NM 88210
Phone:(575) 748-1283 Fax:(575) 748-9720
District III
1000 Rio Brazos Rd., Aztec, NM 87410
Phone:(505) 334-6178 Fax:(505) 334-6170
District IV
1220 S. St Francis Dr., Santa Fe, NM 87505
Phone:(505) 476-3470 Fax:(505) 476-3462

State of New Mexico
Energy, Minerals and Natural Resources
Oil Conservation Division
1220 S. St Francis Dr.
Santa Fe, NM 87505

COMMENTS

Action 106317

COMMENTS

Operator: MEWBOURNE OIL CO P.O. Box 5270 Hobbs, NM 88241	OGRID: 14744
	Action Number: 106317
	Action Type: [C-103] NOI Change of Plans (C-103A)

COMMENTS

Created By	Comment	Comment Date
jagarcia	Accepted, John Garcia, Petroleum Engineer	8/18/2022

District I
1625 N. French Dr., Hobbs, NM 88240
Phone:(575) 393-6161 Fax:(575) 393-0720
District II
811 S. First St., Artesia, NM 88210
Phone:(575) 748-1283 Fax:(575) 748-9720
District III
1000 Rio Brazos Rd., Aztec, NM 87410
Phone:(505) 334-6178 Fax:(505) 334-6170
District IV
1220 S. St Francis Dr., Santa Fe, NM 87505
Phone:(505) 476-3470 Fax:(505) 476-3462

State of New Mexico
Energy, Minerals and Natural Resources
Oil Conservation Division
1220 S. St Francis Dr.
Santa Fe, NM 87505

CONDITIONS

Action 106317

CONDITIONS

Operator: MEWBOURNE OIL CO P.O. Box 5270 Hobbs, NM 88241	OGRID: 14744
	Action Number: 106317
	Action Type: [C-103] NOI Change of Plans (C-103A)

CONDITIONS

Created By	Condition	Condition Date
jagarcia	None	8/18/2022