

Submit 1 Copy To Appropriate District Office
 District I – (575) 393-6161
 1625 N. French Dr., Hobbs, NM 88240
 District II – (575) 748-1283
 811 S. First St., Artesia, NM 88210
 District III – (505) 334-6178
 1000 Rio Brazos Rd., Aztec, NM 87410
 District IV – (505) 476-3460
 1220 S. St. Francis Dr., Santa Fe, NM 87505

State of New Mexico
 Energy, Minerals and Natural Resources

OIL CONSERVATION DIVISION
 1220 South St. Francis Dr.
 Santa Fe, NM 87505

Form C-103
 Revised July 18, 2013

WELL API NO. 30-025-40940
5. Indicate Type of Lease STATE <input checked="" type="checkbox"/> FEE <input type="checkbox"/>
6. State Oil & Gas Lease No. 330343
7. Lease Name or Unit Agreement Name East Eumont Unit
8. Well Number 204
9. OGRID Number 256073
10. Pool name or Wildcat Eumont Y/7R/Q (Oil)

SUNDRY NOTICES AND REPORTS ON WELLS
 (DO NOT USE THIS FORM FOR PROPOSALS TO DRILL OR TO DEEPEN OR PLUG BACK TO A DIFFERENT RESERVOIR. USE "APPLICATION FOR PERMIT" (FORM C-101) FOR SUCH PROPOSALS.)

1. Type of Well: Oil Well ☒ Gas Well ☐ Other ☐

2. Name of Operator
J R Oil Ltd, Co.

3. Address of Operator
PO Box 2975, Hobbs, NM 88241

4. Well Location
 Unit Letter N : 10 feet from the South line and 1,420 feet from the West line
 Section 3 Township 19S Range 37E NMPM County Lea

11. Elevation (Show whether DR, RKB, RT, GR, etc.)
3,659' GL

12. Check Appropriate Box to Indicate Nature of Notice, Report or Other Data

NOTICE OF INTENTION TO:

PERFORM REMEDIAL WORK ☐ PLUG AND ABANDON ☐
 TEMPORARILY ABANDON ☐ CHANGE PLANS ☐
 PULL OR ALTER CASING ☐ MULTIPLE COMPL ☐
 DOWNHOLE COMMINGLE ☐
 CLOSED-LOOP SYSTEM ☐
 OTHER: ☐

SUBSEQUENT REPORT OF:

REMEDIAL WORK ☐ ALTERING CASING ☐
 COMMENCE DRILLING OPNS. ☐ P AND A ☐
 CASING/CEMENT JOB ☐
 OTHER: MIT to extend TA status ☒

13. Describe proposed or completed operations. (Clearly state all pertinent details, and give pertinent dates, including estimated date of starting any proposed work). SEE RULE 19.15.7.14 NMAC. For Multiple Completions: Attach wellbore diagram of proposed completion or recompletion.

J R Oil respectfully requests permission to extend approved TA status after a successful MIT.

Original TA status approved April 16, 2018

See attachments for chart.

FINAL TA STATUS- EXTENSION

Approval of TA EXPIRES: 11/1/27
 Well needs to be **PLUGGED OR RETURNED**
 to **PRODUCTION**
 BY THE DATE STATED ABOVE: X 7


Spud Date:

May 3, 2013

Rig Release Date:

I hereby certify that the information above is true and complete to the best of my knowledge and belief.

SIGNATURE



TITLE Engineer

DATE May 18, 2022

Type or print name Ian Petersen

E-mail address: ian@ddpetro.com

PHONE: (432) 634-4922

For State Use Only

APPROVED BY:

Kerry Fortner

TITLE

Compliance Officer A

DATE 9/2/22

Conditions of Approval

J R Oil Ltd., Co.

TO: NMOCD, Hobbs District
FROM: Ian Petersen
(432) 634-4922
SUBJECT: East Eumont Unit #204
DATE: May 18, 2022

J R Oil respectfully requests permission to extend the approved TA status of the subject well. The original approval was granted April 16, 2018. The MIT was successful. Chart is attached.

Printed:
 2555 Forest Dr., Hobbs, NM 88240
 Phone (505) 393-4151 Fax (505) 393-4729

State of New Mexico
 Energy, Minerals and Natural Resources Department
 Oil Conservation Division Hobbs District Office

BRADENHEAD TEST REPORT

Operator Name JR OIL	API Number 30-025-40940
Property Name EAST Ewart	Well No. 204

2 Surface Location

TL N	TR 3	Section 19S	Range 37E	Feet from 10	N/S Line S	Feet From 1420	E/W Line W	County LEA
----------------	----------------	-----------------------	---------------------	------------------------	----------------------	--------------------------	----------------------	----------------------

Well Status



YES <input checked="" type="checkbox"/> NO <input type="checkbox"/>	YES <input checked="" type="checkbox"/> NO <input type="checkbox"/>	INJ	INJECTOR	SWD	OIL <input checked="" type="checkbox"/>	PRODUCER	GAS	DATE 4-18-22
---	---	-----	----------	-----	---	----------	-----	------------------------

OBSERVED DATA

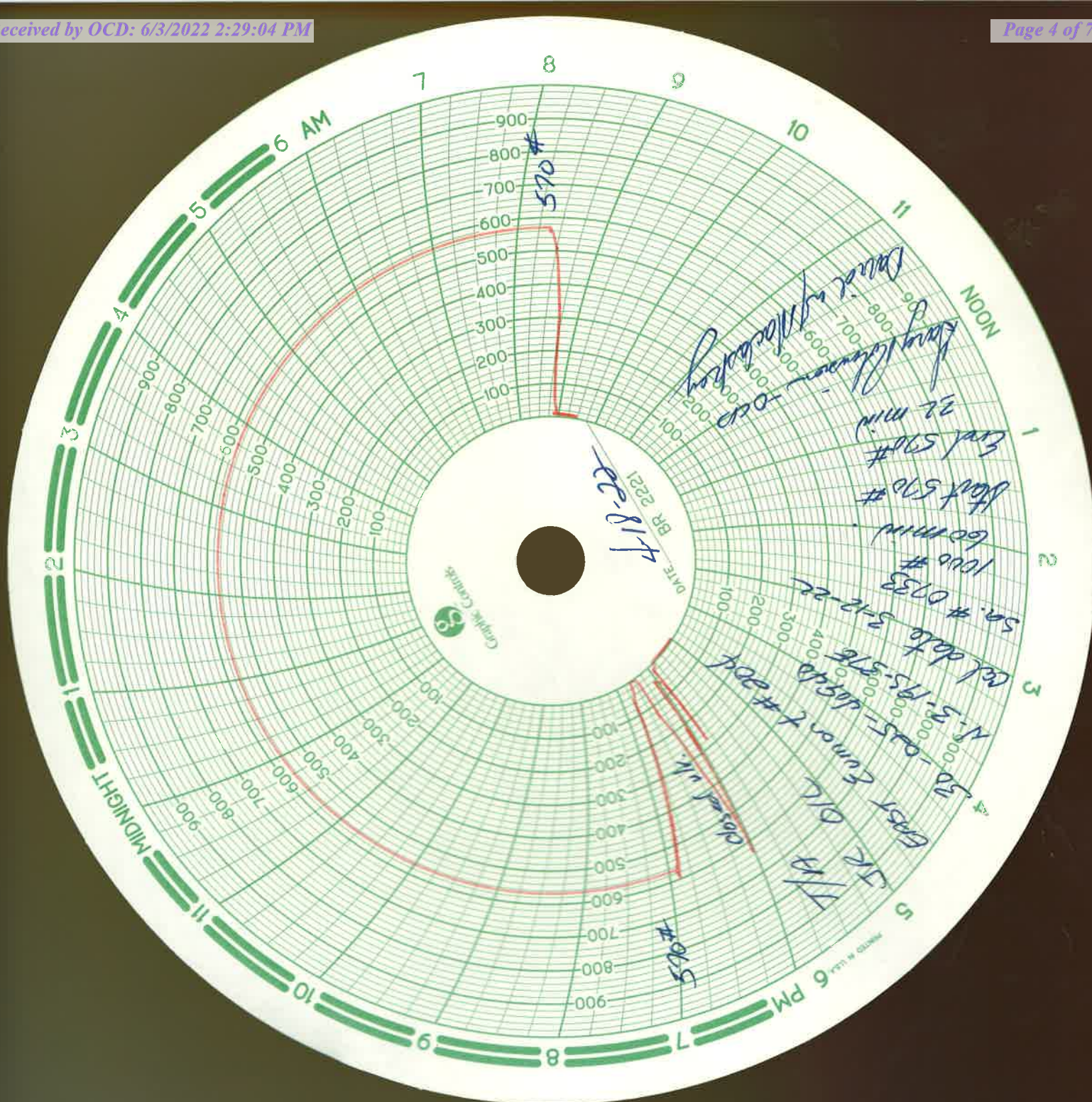
	(A) Surface	(B) Interm(1)	(C) Interm(2)	(D) Prod Csg	(E) Tubing
Pressure	0			0	NONE
Flow Characteristics					
Puff	Y/N <input checked="" type="checkbox"/>	Y/N <input checked="" type="checkbox"/>	Y/N <input checked="" type="checkbox"/>	Y/N <input checked="" type="checkbox"/>	CO2
Steady Flow	Y/N <input checked="" type="checkbox"/>	Y/N <input checked="" type="checkbox"/>	Y/N <input checked="" type="checkbox"/>	Y/N <input checked="" type="checkbox"/>	WTR
Surges	Y/N <input checked="" type="checkbox"/>	Y/N <input checked="" type="checkbox"/>	Y/N <input checked="" type="checkbox"/>	Y/N <input checked="" type="checkbox"/>	GAS
Down to nothing	Y/N <input checked="" type="checkbox"/>	Y/N <input checked="" type="checkbox"/>	Y/N <input checked="" type="checkbox"/>	Y/N <input checked="" type="checkbox"/>	Type of Fluid
Gas or Oil	Y/N <input checked="" type="checkbox"/>	Y/N <input checked="" type="checkbox"/>	Y/N <input checked="" type="checkbox"/>	Y/N <input checked="" type="checkbox"/>	Exposed for
Water	Y/N <input checked="" type="checkbox"/>	Y/N <input checked="" type="checkbox"/>	Y/N <input checked="" type="checkbox"/>	Y/N <input checked="" type="checkbox"/>	Waterhead if
					applies

Remarks - Please state for each string (A,B,C,D,E) pertinent information regarding bleed down or continuous build up if applies.

T/A 10 IT/BHT

Signature:		OIL CONSERVATION DIVISION	
Printed name:		Entered into RBDMS	
Title:		Re-test	
E-mail Address:			
Date:	Phone:		
Witness: 			

INSTRUCTIONS ON BACK OF THIS FORM



East Eumont Unit #204

WELL NAME: East Eumont Unit #204

API NO: 30-025-40940

SPUD DATE: May 3, 2013

FORMATION: Penrose/Queen

FIELD: Eumont

COUNTY: Lea

KB: 7.0

PBTD: 4,132

TD: 4,176

CASING

joints

OD

lb/ft

grade

ID (in)

drift (in)

top

bottom

bit size

depth

sacks

TOC

Surface

8 5/8

24.00

J-55

8.097

7.972

7'

285'

11

1,608'

650

surf.

Production

5 1/2

17.00

J-55

4.892

4.767

4,176'

7 7/8

4,176'

670

surf.

History:

5/3/2013 Spud, drill out to PBTD @ 4,132', perf Penrose, frac 100k# sand in 20.8k gal, POP, IP 29 BOPD, 60 MCFD, 48 BWPD, API 40.0

3/21/2018 CP/TP 50 psi, LD entire rod string, hole in pump jt, set CIBP @ 3,850', dump 4 sx cement, tag TOC @ 3,808', circ. pkr fluid, test csg 500 psi, LD tbg, well TA'd

PERFORATIONS

top

bottom

zone

status

tfl shots

date

3,916'

3,926'

Penrose

plugged

44

06/06/13

</

Updated: January 13, 2022 by Ian Petersen

District I
1625 N. French Dr., Hobbs, NM 88240
Phone:(575) 393-6161 Fax:(575) 393-0720
District II
811 S. First St., Artesia, NM 88210
Phone:(575) 748-1283 Fax:(575) 748-9720
District III
1000 Rio Brazos Rd., Aztec, NM 87410
Phone:(505) 334-6178 Fax:(505) 334-6170
District IV
1220 S. St Francis Dr., Santa Fe, NM 87505
Phone:(505) 476-3470 Fax:(505) 476-3462

State of New Mexico
Energy, Minerals and Natural Resources
Oil Conservation Division
1220 S. St Francis Dr.
Santa Fe, NM 87505

COMMENTS

Action 113501

COMMENTS

Operator: J R OIL, LTD. CO. P.O. Box 52647 Tulsa, OK 74152	OGRID: 256073
	Action Number: 113501
	Action Type: [C-103] Sub. Temporary Abandonment (C-103U)

COMMENTS

Created By	Comment	Comment Date
plmartinez	DATA ENTRY PM	9/12/2022

District I
1625 N. French Dr., Hobbs, NM 88240
Phone:(575) 393-6161 Fax:(575) 393-0720
District II
811 S. First St., Artesia, NM 88210
Phone:(575) 748-1283 Fax:(575) 748-9720
District III
1000 Rio Brazos Rd., Aztec, NM 87410
Phone:(505) 334-6178 Fax:(505) 334-6170
District IV
1220 S. St Francis Dr., Santa Fe, NM 87505
Phone:(505) 476-3470 Fax:(505) 476-3462

State of New Mexico
Energy, Minerals and Natural Resources
Oil Conservation Division
1220 S. St Francis Dr.
Santa Fe, NM 87505

CONDITIONS

Action 113501

CONDITIONS

Operator: J R OIL, LTD. CO. P.O. Box 52647 Tulsa, OK 74152	OGRID: 256073
	Action Number: 113501
	Action Type: [C-103] Sub. Temporary Abandonment (C-103U)

CONDITIONS

Created By	Condition	Condition Date
kfortner	Ta extended to 11/1/27	9/2/2022