

State of New Mexico
Energy, Minerals and Natural ResourcesForm **CPAGE 1 of 6**
Revised July 18, 2013

Submit 1 Copy To Appropriate District Office
 District I - (575) 393-6161
 1625 N. French Dr., Hobbs, NM 88240
 District II - (575) 748-1283
 811 S. First St., Artesia, NM 88210
 District III - (505) 334-6178
 1000 Rio Brazos Rd., Aztec, NM 87410
 District IV - (505) 476-3460
 1220 S. St. Francis Dr., Santa Fe, NM 87505

OIL CONSERVATION DIVISION
1220 South St. Francis Dr.
Santa Fe, NM 87505

SUNDRY NOTICES AND REPORTS ON WELLS (DO NOT USE THIS FORM FOR PROPOSALS TO DRILL OR TO DEEPEN OR PLUG BACK TO A DIFFERENT RESERVOIR. USE "APPLICATION FOR PERMIT" (FORM C-101) FOR SUCH PROPOSALS.)	
1. Type of Well: Oil Well <input checked="" type="checkbox"/> Gas Well <input type="checkbox"/> Other <input type="checkbox"/>	7. Lease Name or Unit Agreement Name STATE
2. Name of Operator ENERGYNE LLC	8. Well Number 102
3. Address of Operator 12812 PINK SE, ALBUQUERQUE NM 87123	9. OGRID Number 185239
4. Well Location Unit Letter C : 1660 feet from the FNL line and 1580 feet from the FNL line Section 28 Township 20N Range 9W NMPM County McKINLEY	10. Pool name or Wildcat CHACO WASH MV
11. Elevation (Show whether DR, RKB, RT, GR, etc.)	

12. Check Appropriate Box to Indicate Nature of Notice, Report or Other Data

NOTICE OF INTENTION TO:		SUBSEQUENT REPORT OF:	
PERFORM REMEDIAL WORK <input type="checkbox"/>	PLUG AND ABANDON <input type="checkbox"/>	REMEDIAL WORK <input type="checkbox"/>	ALTERING CASING <input type="checkbox"/>
TEMPORARILY ABANDON <input type="checkbox"/>	CHANGE PLANS <input type="checkbox"/>	COMMENCE DRILLING OPNS. <input type="checkbox"/>	P AND A <input checked="" type="checkbox"/>
PULL OR ALTER CASING <input type="checkbox"/>	MULTIPLE COMPL <input type="checkbox"/>	CASING/CEMENT JOB <input type="checkbox"/>	
DOWNHOLE COMMINGLE <input type="checkbox"/>			
CLOSED-LOOP SYSTEM <input type="checkbox"/>			
OTHER: <input type="checkbox"/>		OTHER: <input type="checkbox"/>	

13. Describe proposed or completed operations. (Clearly state all pertinent details, and give pertinent dates, including estimated date of starting any proposed work). SEE RULE 19.15.7.14 NMAC. For Multiple Completions: Attach wellbore diagram of proposed completion or recompletion.

10/29/19 CIRCULAR WELL

10/30/19 REMOVED WELL WITH 20 SKS OF CHASS
to COMPLET

11/18/20 COMPLETED WELL WITH 25 SKS OF CHASS
to COMPLET

11/25/20 COMPLETED WELL WITH 25 SKS OF CHASS
to COMPLET

11/30/20 PLACED DRY HOLE MARKER

Spud Date:

Rig Release Date:

I hereby certify that the information above is true and complete to the best of my knowledge and belief.

SIGNATURE

TITLE

DATE

Type or print name

E-mail address:

PHONE:

For State Use Only

APPROVED BY:

TITLE

Deputy Oil and Gas Inspector

DATE 8/29/2022

Conditions of Approval (if any):

Submit 1 Copy To Appropriate District Office

District I - (575) 393-6161
1625 N. French Dr., Hobbs, NM 88240
District II - (575) 748-1283
811 S. First St., Artesia, NM 88210
District III - (505) 334-6178
1000 Rio Brazos Rd., Aztec, NM 87410
District IV - (505) 476-3460
1220 S. St. Francis Dr., Santa Fe, NM 87505

State of New Mexico
Energy, Minerals and Natural Resources

Form C-103
Revised July 18, 2013

OIL CONSERVATION DIVISION
1220 South St. Francis Dr.
Santa Fe, NM 87505

WELL API NO.	30-031-21074
5. Indicate Type of Lease STATE <input checked="" type="checkbox"/> FEE <input type="checkbox"/>	
6. State Oil & Gas Lease No. LG 2779	
7. Lease Name or Unit Agreement Name STATE	
8. Well Number	102
9. OGRID Number	185239
10. Pool name or Wildcat CHACO WASH MV	
11. Elevation (Show whether DR, RKB, RT, GR, etc.) 6461' GR	

SUNDRY NOTICES AND REPORTS ON WELLS
(DO NOT USE THIS FORM FOR PROPOSALS TO DRILL OR TO DEEPEN OR PLUG BACK TO A DIFFERENT RESERVOIR. USE "APPLICATION FOR PERMIT" (FORM C-101) FOR SUCH PROPOSALS.)

1. Type of Well: Oil Well ☒ Gas Well ☐ Other ☐

2. Name of Operator
ENERDYNE LLC

3. Address of Operator
P.O. BOX 502, ALBUQUERQUE, NM 87103

4. Well Location
Unit Letter C : 660 feet from the NORTH line and 1580 feet from the WEST line
Section 28 Township 20N Range 9W NMPM County MCKINLEY

12. Check Appropriate Box to Indicate Nature of Notice, Report or Other Data

NOTICE OF INTENTION TO:

PERFORM REMEDIAL WORK ☐ PLUG AND ABANDON ☒
TEMPORARILY ABANDON ☐ CHANGE PLANS ☐
PULL OR ALTER CASING ☐ MULTIPLE COMPL ☐
DOWNHOLE COMMINGLE ☐
CLOSED-LOOP SYSTEM ☐
OTHER: ☐

SUBSEQUENT REPORT OF:

REMEDIAL WORK ☐ ALTERING CASING ☐
COMMENCE DRILLING OPNS. ☐ P AND A ☐
CASING/CEMENT JOB ☐
OTHER: ☐

13. Describe proposed or completed operations. (Clearly state all pertinent details, and give pertinent dates, including estimated date of starting any proposed work). SEE RULE 19.15.7.14 NMAC. For Multiple Completions: Attach wellbore diagram of proposed completion or recompletion.

3-20-2017 REMOVE PRODUCTION EQUIPMENT & CIRCULATE WELLBORE.

3-21-2017 FILL WELLBORE FROM TD TO SURFACE WITH 98 CU. FT. OF CLASS B CEMENT.

3-22-2017 CLEAN LOCATION & PLACE DRY HOLE MARKER.

Notify NMOCDD 24 hrs
prior to beginning
operations

Spud Date:


Rig Release Date:

I hereby certify that the information above is true and complete to the best of my knowledge and belief.

SIGNATURE  TITLE MANAGING MEMBER DATE 1-20-2017

Type or print name DON L. HANOSH E-mail address: DHANOSH426@GMAIL.COM PHONE: 414-8548

For State Use Only

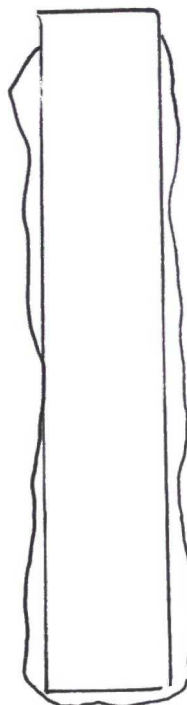
APPROVED BY:  TITLE Deputy Oil & Gas Inspector District #3 DATE 2/2/17
Conditions of Approval (if any): PV

STATE 102 WELLBORE DIAGRAM

30-031-21074

660' FNL AND 1580' FWL

C, SEC. 28, T20N, R9W



ELEVATION: 6461' GR

HOLE SIZE: 6.25"

CASING: 4.5", 10.5#, 1171'
SURFACE TO TD

CEMENT: SURFACE TO
TD, 186 CU. FT.

PERFORATIONS: 1115'-
1125' GR

PLUG BACK TD: INITIAL
1165' GR

Submit 1 Copy To Appropriate District Office

District I - (575) 393-6161
1625 N. French Dr., Hobbs, NM 88240
District II - (575) 748-1283
811 S. First St., Artesia, NM 88210
District III - (505) 334-6178
1000 Rio Brazos Rd., Aztec, NM 87410
District IV - (505) 476-3460
1220 S. St. Francis Dr., Santa Fe, NM 87505

State of New Mexico
Energy, Minerals and Natural Resources

OIL CONSERVATION DIVISION
1220 South St. Francis Dr.
Santa Fe, NM 87505

Form C-103
Revised July 18, 2013

WELL API NO.	30-031-21074
5. Indicate Type of Lease STATE <input checked="" type="checkbox"/> FEE <input type="checkbox"/>	
6. State Oil & Gas Lease No. LG 2779	
7. Lease Name or Unit Agreement Name STATE	
8. Well Number	102
9. OGRID Number	185239
10. Pool name or Wildcat CHACO WASH MV	
11. Elevation (Show whether DR, RKB, RT, GR, etc.) 6461' GR	

SUNDRY NOTICES AND REPORTS ON WELLS
(DO NOT USE THIS FORM FOR PROPOSALS TO DRILL OR TO DEEPEN OR PLUG BACK TO A DIFFERENT RESERVOIR. USE "APPLICATION FOR PERMIT" (FORM C-101) FOR SUCH PROPOSALS.)

1. Type of Well: Oil Well ☒ Gas Well ☐ Other ☐

2. Name of Operator
ENERDYNE LLC

3. Address of Operator
P.O. BOX 502, ALBUQUERQUE, NM 87103

4. Well Location
Unit Letter C : 660 feet from the NORTH line and 1580 feet from the WEST line
Section 28 Township 20N Range 9W NMPM County MCKINLEY

12. Check Appropriate Box to Indicate Nature of Notice, Report or Other Data

NOTICE OF INTENTION TO:		SUBSEQUENT REPORT OF:	
PERFORM REMEDIAL WORK <input type="checkbox"/>	PLUG AND ABANDON <input checked="" type="checkbox"/>	REMEDIAL WORK <input type="checkbox"/>	ALTERING CASING <input type="checkbox"/>
TEMPORARILY ABANDON <input type="checkbox"/>	CHANGE PLANS <input type="checkbox"/>	COMMENCE DRILLING OPNS. <input type="checkbox"/>	P AND A <input type="checkbox"/>
PULL OR ALTER CASING <input type="checkbox"/>	MULTIPLE COMPL <input type="checkbox"/>	CASING/CEMENT JOB <input type="checkbox"/>	
DOWNHOLE COMMINGLE <input type="checkbox"/>			
CLOSED-LOOP SYSTEM <input type="checkbox"/>			
OTHER: <input type="checkbox"/>		OTHER: <input type="checkbox"/>	

13. Describe proposed or completed operations. (Clearly state all pertinent details, and give pertinent dates, including estimated date of starting any proposed work). SEE RULE 19.15.7.14 NMAC. For Multiple Completions: Attach wellbore diagram of proposed completion or recompletion.

3-20-2017 REMOVE PRODUCTION EQUIPMENT & CIRCULATE WELLBORE.

3-21-2017 FILL WELLBORE FROM TD TO SURFACE WITH 98 CU. FT. OF CLASS B CEMENT.

3-22-2017 CLEAN LOCATION & PLACE DRY HOLE MARKER.


Notify NMOCDD 24 hrs
prior to beginning
operations

Spud Date:

Rig Release Date:

I hereby certify that the information above is true and complete to the best of my knowledge and belief.

SIGNATURE



TITLE

MANAGING MEMBER

DATE 1-20-2017

Type or print name DON L. HANOSH

E-mail address: DHANOSH426@GMAIL.COM

PHONE: 414-8548

For State Use Only

APPROVED BY:



TITLE

Deputy Oil & Gas Inspector

District #3

DATE 2/2/17

Conditions of Approval (if any):

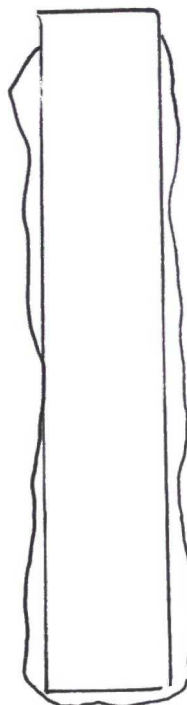
PV

STATE 102 WELLBORE DIAGRAM

30-031-21074

660' FNL AND 1580' FWL

C, SEC. 28, T20N, R9W



ELEVATION: 6461' GR

HOLE SIZE: 6.25"

CASING: 4.5", 10.5#, 1171'
SURFACE TO TD

CEMENT: SURFACE TO
TD, 186 CU. FT.

PERFORATIONS: 1115'-
1125' GR

PLUG BACK TD: INITIAL
1165' GR

District I
1625 N. French Dr., Hobbs, NM 88240
Phone:(575) 393-6161 Fax:(575) 393-0720
District II
811 S. First St., Artesia, NM 88210
Phone:(575) 748-1283 Fax:(575) 748-9720
District III
1000 Rio Brazos Rd., Aztec, NM 87410
Phone:(505) 334-6178 Fax:(505) 334-6170
District IV
1220 S. St Francis Dr., Santa Fe, NM 87505
Phone:(505) 476-3470 Fax:(505) 476-3462

State of New Mexico
Energy, Minerals and Natural Resources
Oil Conservation Division
1220 S. St Francis Dr.
Santa Fe, NM 87505

CONDITIONS

Action 130035

CONDITIONS

Operator: ENERDYNE, LLC 12812 PIRU S.E. Albuquerque, NM 87123	OGRID: 185239
	Action Number: 130035
	Action Type: [C-103] Sub. Plugging (C-103P)

CONDITIONS

Created By	Condition	Condition Date
mkuehling	please submit C103 Q	8/29/2022