

Submit 1 Copy To Appropriate District Office
 District I - (575) 393-6161
 1625 N. French Dr., Hobbs, NM 88240
 District II - (575) 748-1283
 811 S. First St., Artesia, NM 88210
 District III - (505) 334-6178
 1000 Rio Brazos Rd., Aztec, NM 87410
 District IV - (505) 476-3460
 1220 S. St. Francis Dr., Santa Fe, NM 87505

State of New Mexico
 Energy, Minerals and Natural Resources

OIL CONSERVATION DIVISION
 1220 South St. Francis Dr.
 Santa Fe, NM 87505

Form C-103
 Revised July 18, 2013

| | | |
|--|--|---|
| SUNDRY NOTICES AND REPORTS ON WELLS (DO NOT USE THIS FORM FOR PROPOSALS TO DRILL OR TO DEEPEN OR PLUG BACK TO A DIFFERENT RESERVOIR. USE "APPLICATION FOR PERMIT" (FORM C-101) FOR SUCH PROPOSALS.) | | WELL API NO. 30-025-33547 |
| 1. Type of Well: Oil Well <input type="checkbox"/> Gas Well <input checked="" type="checkbox"/> Other <input type="checkbox"/> Brine Well BW-028 | | 5. Indicate Type of Lease STATE <input checked="" type="checkbox"/> FEE <input type="checkbox"/> |
| 2. Name of Operator | | 6. State Oil & Gas Lease No. MS004 |
| 3. Address of Operator Key Energy Services | | 7. Lease Name or Unit Agreement Name State # 1 |
| 4. Well Location Unit Letter E : 1340 feet from the N line and 330 feet from the W line Section 15 Township 21S Range 37E NMPM County Lea | | 8. Well Number #1 |
| 11. Elevation (Show whether DR, RKB, RT, GR, etc.) | | 9. OGRID Number 19797 |
| 10. Pool name or Wildcat BSW-Salado Salt 96173 | | |

12. Check Appropriate Box to Indicate Nature of Notice, Report or Other Data

| NOTICE OF INTENTION TO: | | SUBSEQUENT REPORT OF: | |
|--|--|--|--|
| PERFORM REMEDIAL WORK <input type="checkbox"/> | PLUG AND ABANDON <input checked="" type="checkbox"/> | REMEDIAL WORK <input type="checkbox"/> | ALTERING CASING <input type="checkbox"/> |
| TEMPORARILY ABANDON <input type="checkbox"/> | CHANGE PLANS <input type="checkbox"/> | COMMENCE DRILLING OPNS. <input type="checkbox"/> | P AND A <input type="checkbox"/> |
| PULL OR ALTER CASING <input type="checkbox"/> | MULTIPLE COMPL <input type="checkbox"/> | CASING/CEMENT JOB <input type="checkbox"/> | |
| DOWNHOLE COMMINGLE <input type="checkbox"/> | | | |
| CLOSED-LOOP SYSTEM <input type="checkbox"/> | | | |
| OTHER: <input type="checkbox"/> | | OTHER: <input type="checkbox"/> | |

13. Describe proposed or completed operations. (Clearly state all pertinent details, and give pertinent dates, including estimated date of starting any proposed work). SEE RULE 19.15.7.14 NMAC. For Multiple Completions: Attach wellbore diagram of proposed completion or recompletion.

P&A of Brine well. Set CIBP in 8 5/8" @ 1300'. Cement to surface with 340 sks of class C cement.


Well should be monitored for 5 years, to ensure there is no leakage of the P&A. Work will be completed based on rig availability.

Spud Date:

Rig Release Date:

I hereby certify that the information above is true and complete to the best of my knowledge and belief.

SIGNATURE



TITLE

HSE Analyst

DATE **11/14/2022**

Type or print name **Rene Aqueron**

E-mail address: **raqueron@keyenergy.com**

PHONE: **346-221-1358**

For State Use Only

APPROVED BY: **Carl Chavez**

TITLE

Environmental Engineer

DATE **11-16-2022**

Conditions of Approval (if any): See E-Permitting COAs.

Submit 1 Copy To Appropriate District Office
 District I - (575) 393-6161
 1625 N. French Dr., Hobbs, NM 88240
 District II - (575) 748-1283
 811 S. First St., Artesia, NM 88210
 District III - (505) 334-6178
 1000 Rio Brazos Rd., Aztec, NM 87410
 District IV - (505) 476-3460
 1220 S. St. Francis Dr., Santa Fe, NM 87505

State of New Mexico
 Energy, Minerals and Natural Resources

OIL CONSERVATION DIVISION
 1220 South St. Francis Dr.
 Santa Fe, NM 87505

Form C-103
 Revised July 18, 2013

| | | |
|--|--|---|
| SUNDRY NOTICES AND REPORTS ON WELLS (DO NOT USE THIS FORM FOR PROPOSALS TO DRILL OR TO DEEPEN OR PLUG BACK TO A DIFFERENT RESERVOIR. USE "APPLICATION FOR PERMIT" (FORM C-101) FOR SUCH PROPOSALS.) | | WELL API NO. 30-025-33547 |
| 1. Type of Well: Oil Well <input type="checkbox"/> Gas Well <input checked="" type="checkbox"/> Other <input type="checkbox"/> Brine Well BW-028 | | 5. Indicate Type of Lease STATE <input checked="" type="checkbox"/> FEE <input type="checkbox"/> |
| 2. Name of Operator | | 6. State Oil & Gas Lease No. MS004 |
| 3. Address of Operator Key Energy Services | | 7. Lease Name or Unit Agreement Name State # 1 |
| 4. Well Location Unit Letter E : 1340 feet from the N line and 330 feet from the W line Section 15 Township 21S Range 37E NMPM County Lea | | 8. Well Number #1 |
| 11. Elevation (Show whether DR, RKB, RT, GR, etc.) | | 9. OGRID Number 19797 |
| 10. Pool name or Wildcat BSW-Salado Salt 96173 | | |

12. Check Appropriate Box to Indicate Nature of Notice, Report or Other Data

| NOTICE OF INTENTION TO: | | SUBSEQUENT REPORT OF: | |
|--|--|--|--|
| PERFORM REMEDIAL WORK <input type="checkbox"/> | PLUG AND ABANDON <input checked="" type="checkbox"/> | REMEDIAL WORK <input type="checkbox"/> | ALTERING CASING <input type="checkbox"/> |
| TEMPORARILY ABANDON <input type="checkbox"/> | CHANGE PLANS <input type="checkbox"/> | COMMENCE DRILLING OPNS. <input type="checkbox"/> | P AND A <input type="checkbox"/> |
| PULL OR ALTER CASING <input type="checkbox"/> | MULTIPLE COMPL <input type="checkbox"/> | CASING/CEMENT JOB <input type="checkbox"/> | |
| DOWNHOLE COMMINGLE <input type="checkbox"/> | | | |
| CLOSED-LOOP SYSTEM <input type="checkbox"/> | | | |
| OTHER: <input type="checkbox"/> | | OTHER: <input type="checkbox"/> | |

13. Describe proposed or completed operations. (Clearly state all pertinent details, and give pertinent dates, including estimated date of starting any proposed work). SEE RULE 19.15.7.14 NMAC. For Multiple Completions: Attach wellbore diagram of proposed completion or recompletion.

P&A of Brine well. Set CIBP in 8 5/8" @ 1300'. Cement to surface with 340 sks of class C cement.

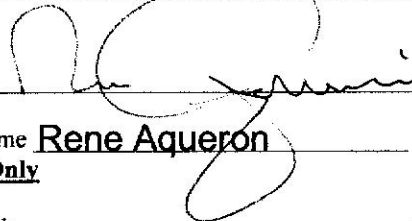
Well should be monitored for 5 years, to ensure there is no leakage of the P&A. Work will be completed based on rig availability.

Spud Date:

Rig Release Date:

I hereby certify that the information above is true and complete to the best of my knowledge and belief.

SIGNATURE



TITLE

HSE Analyst

DATE

1/14/2022

Type or print name **Rene Aqueron**

E-mail address: **raqueron@keyenergy.com**

PHONE: **346-221-1358**

For State Use Only

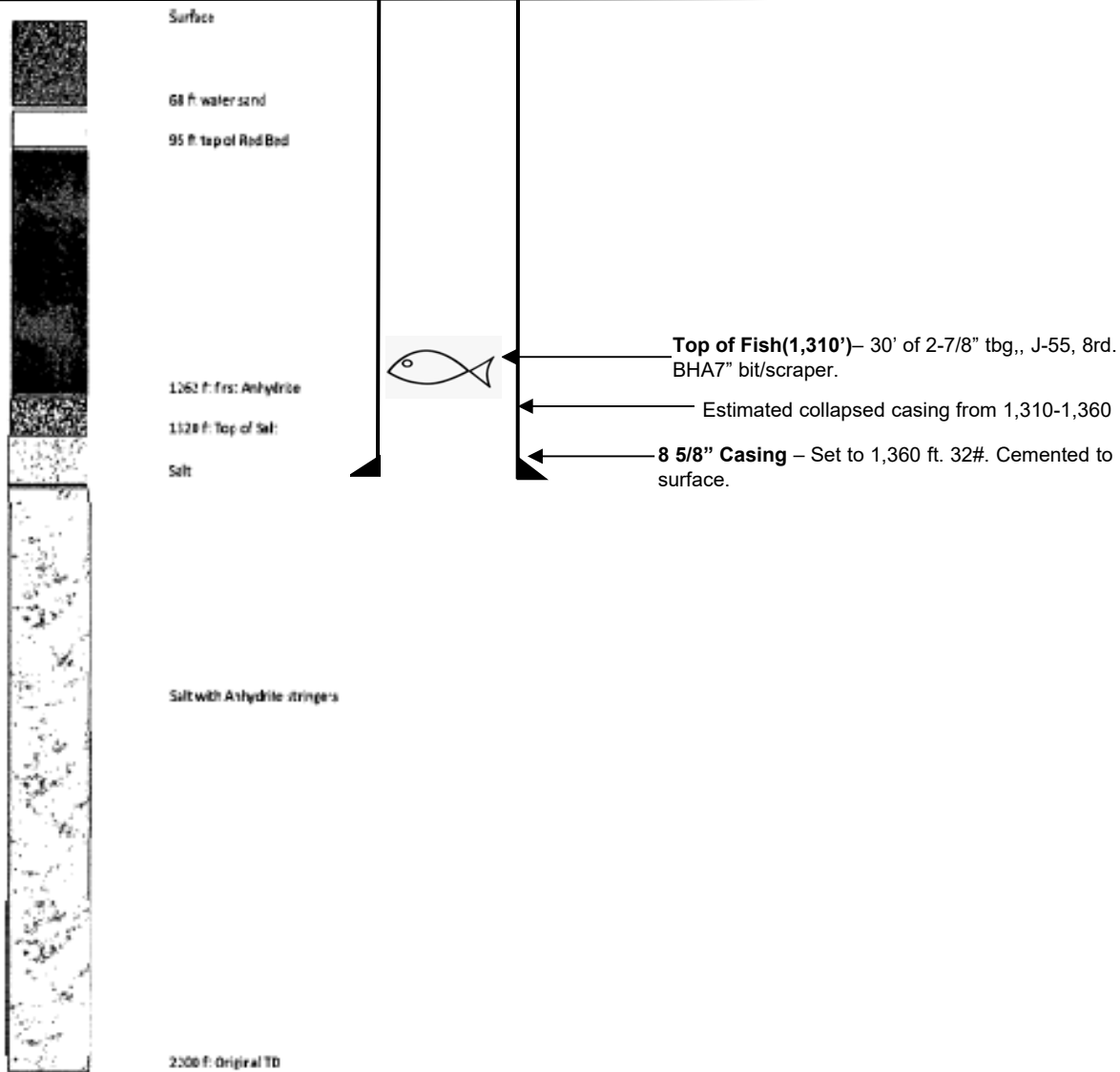
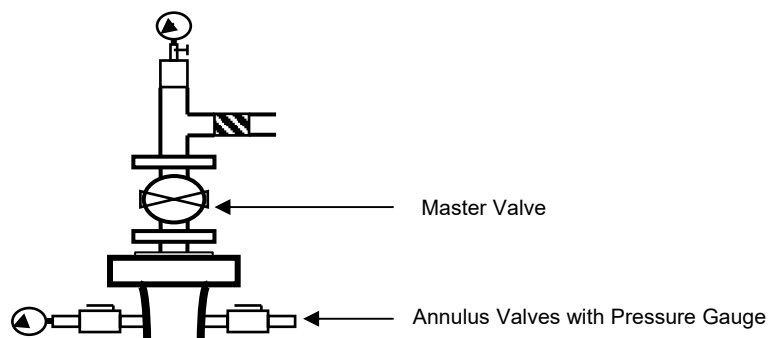
APPROVED BY:

TITLE

DATE

Conditions of Approval (if any):

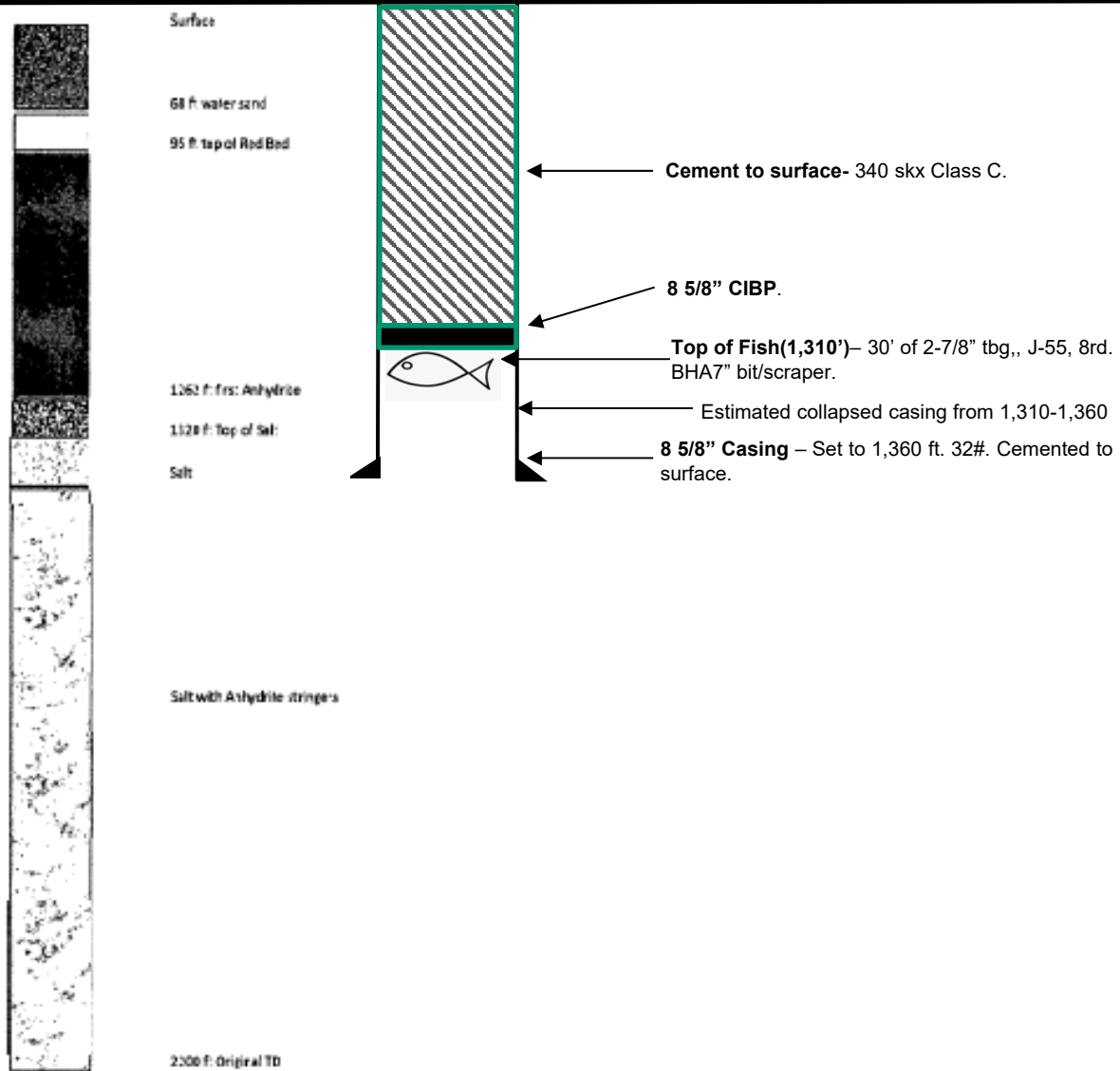
**Key Energy
State S #1**



Drawn by: R. Aqueron Date: 05-20-22

Checked by:

**Key Energy
State S Brine Well #1**

Key Energy**State S #1**

Drawn by: R. Aqueron Date: 11-10-22
 Checked by:

Key Energy
State S Brine Well #1

District I
1625 N. French Dr., Hobbs, NM 88240
Phone:(575) 393-6161 Fax:(575) 393-0720
District II
811 S. First St., Artesia, NM 88210
Phone:(575) 748-1283 Fax:(575) 748-9720
District III
1000 Rio Brazos Rd., Aztec, NM 87410
Phone:(505) 334-6178 Fax:(505) 334-6170
District IV
1220 S. St Francis Dr., Santa Fe, NM 87505
Phone:(505) 476-3470 Fax:(505) 476-3462

State of New Mexico
Energy, Minerals and Natural Resources
Oil Conservation Division
1220 S. St Francis Dr.
Santa Fe, NM 87505

COMMENTS

Action 158381

COMMENTS

| | |
|---|---|
| Operator: KEY ENERGY SERVICES, LLC 1500 CityWest Boulevard Houston, TX 77042 | OGRID: 19797 |
| | Action Number: 158381 |
| | Action Type: [C-103] NOI Plug & Abandon (C-103F) |

COMMENTS

| Created By | Comment | Comment Date |
|------------|---|--------------|
| cchavez | Key Energy Services, LLC Plug & Abandonment Sundry for BW-28 UIC Class III Discharge Permit | 11/16/2022 |

District I

1625 N. French Dr., Hobbs, NM 88240
Phone:(575) 393-6161 Fax:(575) 393-0720

District II

811 S. First St., Artesia, NM 88210
Phone:(575) 748-1283 Fax:(575) 748-9720

District III

1000 Rio Brazos Rd., Aztec, NM 87410
Phone:(505) 334-6178 Fax:(505) 334-6170

District IV

1220 S. St Francis Dr., Santa Fe, NM 87505
Phone:(505) 476-3470 Fax:(505) 476-3462

State of New Mexico
Energy, Minerals and Natural Resources
Oil Conservation Division
1220 S. St Francis Dr.
Santa Fe, NM 87505

CONDITIONS

Action 158381

CONDITIONS

| | |
|---|---|
| Operator: KEY ENERGY SERVICES, LLC 1500 CityWest Boulevard Houston, TX 77042 | OGRID: 19797 |
| | Action Number: 158381 |
| | Action Type: [C-103] NOI Plug & Abandon (C-103F) |

CONDITIONS

| Created By | Condition | Condition Date |
|------------|--|----------------|
| cchavez | Conditions of Approval are as follows: 1) Complete PA within 90-days of OCD approval date. 2) Salt cavern shall be filled with brine water (not fresh water) in advance of plugging operations. 3) Cement must be pressure grouted from above CIBP to surface. 4) Install Plug & Abandonment Marker per O&G Regs. 5) Submit final Sundry within 30-days of well PA illustrating construction details. 6) Comply with WQCC discharge permit "BW-28" to fulfill any final closure and permit requirements. | 11/16/2022 |