

District I
1625 N. French Dr., Hobbs, NM 88240
District II
1301 W. Grand, Artesia, NM 88210
District III
1000 Rio Brazos Rd., Aztec, NM 87410
District IV
1220 S. St. Francis Dr., Santa Fe, NM 87505

State of New Mexico
Energy, Minerals & Natural Resources Department

Form C-104
Revised Feb 26 2007

Submit to Appropriate District Office

☐ AMENDED REPORT

I. REQUEST FOR ALLOWABLE AND AUTHORIZATION TO TRANSPORT

Operator Name and Address CLEARWATER SWD, LLC P. O. BOX 1476 LOVINGTON, NM 88260		OGRID Number 371101
		Reason for Filing Code/Effective Date 09/22 1799 Net Bbls. of Skim Oil Sold
API Number 30-025-37122	Pool Name SWD;MISS-DEVONIAN	Pool Code 96319
Property Code 315987	Property Name SOUTH VACUUM SWD-1444	Well Number 274

II. Surface Location

UL or Lot	Section	Township	Range	Lot ID	Feet from the	North/South Line	Feet from the	East/West Line	County
P	27	18S	35E		960	SOUTH	693	EAST	LEA

Bottom Hole Location

Bottom Hole Location									
UL or Lot	Section	Twnshp	Range	Lot ID	Feet from the	North/South Line	Feet from the	East/West Line	County
Lse Code	Producing Method Code		Gas Connection Date		C-129 Permit Number		C-129 Effective Date		C-129 Expiration Date
S	D								

III. Oil and Gas Transporters

Transporter OGRID	Transporter Name and Address	POD	O/G	POD ULSTR Location and Description
251346	DORADO OIL COMPANY	4028658	O	

IV. Well Completion Data

2.1.1 Well Completion Data					
Spud Date	Ready Date	TD	PBTD	Perforations	DHC,MC
Hole Size	Casing & Tubing Size		Depth Set	Sacks Cement	

V. Well Test Data

Date New Oil	Gas Delivery Date	Test Date	Test Length	Tbg. Pressure	Csg. Pressure
			24 hrs.		
Choke Size	Oil	Water	Gas	AOF	Test Method

I hereby certify that the rules of the Oil Conservation Division have been complied with and that the information given above is true and complete to the best of my knowledge and belief.

Signature:

Debbie McKelvey

Printed name:

Debbie McKelvey

Title:

Agent

Date:

10/25/22

Phone:

575-392-3575

OIL CONSERVATION DIVISION

Approved by:

ACCEPTED FOR RECORD ONLY

Title:

Approval Date:

DORADO

TRANSPORTATION, LLC

9101 UP RIVER ROAD
CORPUS CHRISTI, TX
78409

REGULAR TICKET

AREA CODE: 80

PRODUCT

UN1267, PETROLEUM
CRUDE OIL, 3, PG II

EST. DRIVER GROSS: 180.12

OPERATOR

CLEARWATER SMD, LLC.

LEASE: 29000294

SOUTH VACUUM #27-4 SMD

STATE ID: 37122

DESTINATION: 215

TRUCK: 458 TRAILER: 652

DATE: 09/06/2022 TICKET: 02932281

TANK NO.: 00502 HEIGHT: 16 SIZE: 500

OIL LEVEL

GAUGE	TEMP	FT.	IN.	FRACT.
HIGH	82	12	06	1/4
LOW	82	07	00	3/4

OBSERVED GRAVITY & TEMP.

44.8 82

B.S. & W. %

00.20

B.S. & W.	FEET	IN.
MEASURE	00	08

SEAL OFF	SEAL ON
288792	288958

DATE
TIME
09/06
09:28

ON

Patterson, Cecil

X

OPERATOR'S WITNESS

DATE
TIME
09/06
09:43

OFF

Patterson, Cecil

X

OPERATOR'S WITNESS

REMARKS:

THIS TICKET COVERS ALL CLAIMS FOR
ALLOWANCE. THE OIL REPRESENTED BY
THIS TICKET WAS RECEIVED AND RUN
AS THE PROPERTY OF
Dorado Transportation, LLC

EMERGENCY CONTACT:

1-800-424-9300

CHEMTREC

COPY 1

DORADO

TRANSPORTATION, LLC
9101 UP RIVER ROAD
CORPUS CHRISTI, TX
78409

REGULAR TICKET

AREA CODE: 80

PRODUCT

**UN1267, PETROLEUM
CRUDE OIL, 3, PG II**

EST. DRIVER GROSS: 182.18

OPERATOR

CLEARWATER SMD, LLC.

LEASE: 29000294

SOUTH VACUUM #27-4 SMD

STATE ID: 37122

DESTINATION: 215

TRUCK: 458 TRAILER: 652

DATE: 09/06/2022

TICKET: 02932282

TANK NO.: 00502 HEIGHT: 16 SIZE: 500

OIL LEVEL

GAUGE	TEMP	FT.	IN.	FRACT.
HIGH	88	07	00	3/4
LOW	88	01	06	2/4

OBSERVED GRAVITY & TEMP.

B.S. & W. %

45.4 88

00.10

B.S. & W.	FEET	IN.
MEASURE	00	08

SEAL OFF

SEAL ON

288958

288959

DATE

TIME

09/06

11:24

ON

Patterson, Cecil

X

OPERATOR'S WITNESS

DATE

TIME

09/06

11:54

OFF

Patterson, Cecil

X

OPERATOR'S WITNESS

REMARKS:

THIS TICKET COVERS ALL CLAIMS FOR
ALLOWANCE. THE OIL REPRESENTED BY
THIS TICKET WAS RECEIVED AND RUN
AS THE PROPERTY OF
Dorado Transportation, LLC

EMERGENCY CONTACT:

1-800-424-9300

CHEMTREC

COPY 7

DORADO**TRANSPORTATION, LLC****9101 UP RIVER ROAD
CORPUS CHRISTI, TX
78409****REGULAR TICKET**

AREA CODE:80

PRODUCT

**UN1267, PETROLEUM
CRUDE OIL, 3, PG II**

EST. DRIVER GROSS: 181.50

OPERATOR

CLEARWATER SMD, LLC.

LEASE: 29000294

SOUTH VACUUM #27-4 SMD

STATE ID: 37122

DESTINATION: 215

TRUCK: 457 TRAILER: 436

DATE: 09/07/2022 TICKET: 02961189

TANK NO.: 00501 HEIGHT: 16 SIZE: 500

OIL LEVEL

GAUGE	TEMP	FT.	IN.	FRACT.
HIGH	70	13	03	0/4
LOW	70	07	09	0/4

OBSERVED GRAVITY & TEMP.

39.0 70

B.S.& W. %

00.20

B.S.& W.	FEET	IN.
MEASURE	00	00

SEAL OFF	SEAL ON
288603	280713

DATE
TIME
09/07
06:41

ON

Borunda, Aaron

X

OPERATOR'S WITNESS

DATE
TIME
09/07
06:46

OFF

Borunda, Aaron

X

OPERATOR'S WITNESS

REMARKS:

THIS TICKET COVERS ALL CLAIMS FOR
ALLOWANCE. THE OIL REPRESENTED BY
THIS TICKET WAS RECEIVED AND RUN
AS THE PROPERTY OF
Dorado Transportation, LLC

EMERGENCY CONTACT:**1-800-424-9300****CHEMTREC**

COPY 11

DORADO**TRANSPORTATION, LLC****9101 UP RIVER ROAD
CORPUS CHRISTI, TX
78409****REGULAR TICKET**

AREA CODE: 88

PRODUCT

**UN1267, PETROLEUM
CRUDE OIL, 3, PG II**

EST. DRIVER GROSS: 185.62

OPERATOR

CLEARWATER SMD, LLC.

LEASE: 29000294

SOUTH VACUUM #27-4 SMD

STATE ID: 37122

DESTINATION: 215

TRUCK: 457 TRAILER: 436

DATE: 09/07/2022 TICKET: 02961190

TANK NO.: 00501 HEIGHT: 16 SIZE: 500

OIL LEVEL

GAUGE	TEMP	FT.	IN.	FRACT.
HIGH	76	07	09	0/4
LOW	76	02	01	2/4

OBSERVED GRAVITY & TEMP.

39.5 76

B.S. & W. %

00.10

B.S. & W.	FEET	IN.
MEASURE	00	08

SEAL OFF SEAL ON
288713 288714DATE
TIME
09/07
08:33

ON

Borunda, Aaron

X

OPERATOR'S WITNESS

DATE
TIME
09/07
09:04

OFF

Borunda, Aaron

X

OPERATOR'S WITNESS

REMARKS:

THIS TICKET COVERS ALL CLAIMS FOR
ALLOWANCE. THE OIL REPRESENTED BY
THIS TICKET WAS RECEIVED AND RUN
AS THE PROPERTY OF
Dorado Transportation, LLC

EMERGENCY CONTACT:**1-800-424-9300****CHEMTREC**

COPY 3

DORADO

TRANSPORTATION, LLC
9101 UP RIVER ROAD
CORPUS CHRISTI, TX
78409

REGULAR TICKET

AREA CODE: 80

PRODUCT

UN1267, PETROLEUM
CRUDE OIL, 3, PG II

EST. DRIVER GROSS: 184.25

OPERATOR

CLEARWATER SMD, LLC.

LEASE: 29000294

SOUTH VACUUM #27-4 SMD

STATE ID: 37122

DESTINATION: 215

TRUCK: 455 TRAILER: 649

DATE: 09/13/2022 TICKET: 05311664

TANK NO.: 00502 HEIGHT: 16 SIZE: 500

OIL LEVEL

GAUGE	TEMP	FT.	IN.	FRACT.
HIGH	72	13	07	0/4
LOW	72	08	00	0/4

OBSERVED GRAVITY & TEMP.

B.S. & W. %

37.2 72

01.50

B.S. & W.	FEET	IN.
MEASURE	00	00

SEAL OFF	SEAL ON
288714	288660

DATE

TIME

09/13

07:05

ON

Puente, Andrew

X

OPERATOR'S WITNESS

DATE

TIME

09/13

07:53

OFF

Puente, Andrew

X

OPERATOR'S WITNESS

REMARKS:

THIS TICKET COVERS ALL CLAIMS FOR
ALLOWANCE. THE OIL REPRESENTED BY
THIS TICKET WAS RECEIVED AND RUN
AS THE PROPERTY OF
Dorado Transportation, LLC

EMERGENCY CONTACT:**1-800-424-9300****CHEMTREC**

COPY 4

DORADO

TRANSPORTATION, LLC
9101 UP RIVER ROAD
CORPUS CHRISTI, TX
78409

REGULAR TICKET

AREA CODE:80

PRODUCT

UN1267, PETROLEUM
CRUDE OIL, 3, PG II

EST. DRIVER GROSS: 178.75

OPERATOR

CLEARWATER SMD, LLC.

LEASE: 29000294

SOUTH VACUUM #27-4 SMD

STATE ID: 37122

DESTINATION: 215

TRUCK: 455 TRAILER: 649

DATE: 09/13/2022 TICKET: 05311665

TANK NO.: 00501 HEIGHT: 16 SIZE: 500


OIL LEVEL

GAUGE	TEMP	FT.	IN.	FRACT.
HIGH	75	08	00	0/4
LOW	75	02	07	0/4


OBSERVED GRAVITY & TEMP.	B.S. & W. %
38.2 75	00.10

B.S. & W.	FEET	IN.
MEASURE	00	00

SEAL OFF	SEAL ON
288660	288659

ON  DATE
Puente, Andrew 09/13
09:59

X _____
OPERATOR'S WITNESS

OFF  DATE
Puente, Andrew 09/13
10:36

X _____
OPERATOR'S WITNESS

REMARKS:

THIS TICKET COVERS ALL CLAIMS FOR
ALLOWANCE. THE OIL REPRESENTED BY
THIS TICKET WAS RECEIVED AND RUN
AS THE PROPERTY OF
Dorado Transportation, LLC

EMERGENCY CONTACT:**1-800-424-9300****CHEMTREC**

COPY 4

DORADO

TRANSPORTATION, LLC

9101 UP RIVER ROAD
CORPUS CHRISTI, TX
78409

REGULAR TICKET

AREA CODE:88

PRODUCT

UN1267, PETROLEUM
CRUDE OIL, 3, PG II

EST. DRIVER GROSS: 180.12

OPERATOR

CLEARWATER SMD, LLC.

LEASE: 29000294

SOUTH VACUUM #27-4 SMD

STATE ID: 37122

DESTINATION: 215

TRUCK: 458 TRAILER: 652

DATE: 09/22/2022

TICKET: 02932311

TANK NO.: 00502 HEIGHT: 16 SIZE: 500

OIL LEVEL

GAUGE	TEMP	FT.	IN.	FRACT.
HIGH	86	13	00	2/4
LOW	86	07	07	0/4

OBSERVED GRAVITY & TEMP.

B.S.& W. %

42.6 86

00.20

B.S.& W.	FEET	IN.
MEASURE	00	00

SEAL OFF	SEAL ON
28895	288988

DATE
TIME
09/22
12:48

ON

Patterson, Cecil

X

OPERATOR'S WITNESS

DATE
TIME
09/22
12:56

OFF

Patterson, Cecil

X

OPERATOR'S WITNESS

REMARKS:

THIS TICKET COVERS ALL CLAIMS FOR
ALLOWANCE. THE OIL REPRESENTED BY
THIS TICKET WAS RECEIVED AND RUN
AS THE PROPERTY OF
Dorado Transportation, LLC

EMERGENCY CONTACT:**1-800-424-9300****CHEMTREC**

COPY 1

DORADO

TRANSPORTATION, LLC
9101 UP RIVER ROAD
CORPUS CHRISTI, TX
78409

REGULAR TICKET

AREA CODE: 80

PRODUCT

UN1267, PETROLEUM
CRUDE OIL, 3, PG II

EST. DRIVER GROSS: 181.50

OPERATOR

CLEARWATER SMD, LLC.

LEASE: 29000294

SOUTH VACUUM #27-4 SMD

STATE ID: 37122

DESTINATION: 215

TRUCK: 455 TRAILER: 649

DATE: 09/22/2022 TICKET: 05311686

TANK NO.: 00502 HEIGHT: 16 SIZE: 500

OIL LEVEL

GAUGE	TEMP	FT.	IN.	FRACT.
HIGH	88	07	07	0/4
LOW	88	02	01	0/4

OBSERVED GRAVITY & TEMP.

43.0 88 B.S. & W. %

00.10

B.S. & W.	FEET	IN.
MEASURE	00	08

SEAL OFF	SEAL ON
288988	288638

ON

Puente, Andrew

DATE
TIME
09/22
15:00

X

OPERATOR'S WITNESS

OFF

Puente, Andrew

DATE
TIME
09/22
15:26

X

OPERATOR'S WITNESS

REMARKS:

THIS TICKET COVERS ALL CLAIMS FOR
ALLOWANCE. THE OIL REPRESENTED BY
THIS TICKET WAS RECEIVED AND RUN
AS THE PROPERTY OF
Dorado Transportation, LLC

EMERGENCY CONTACT:

1-800-424-9300

CHEMTREC

DORADO

TRANSPORTATION, LLC
9101 UP RIVER ROAD
CORPUS CHRISTI, TX
78409

REGULAR TICKET

AREA CODE:80

PRODUCT

UN1267, PETROLEUM
CRUDE OIL, 3, PG II

EST. DRIVER GROSS: 181.50

OPERATOR

CLEARWATER SWD, LLC.

LEASE: 29000294

SOUTH VACUUM #27-4 SWD

STATE ID: 37122

DESTINATION: 214

TRUCK: 455 TRAILER: 649

DATE: 09/29/2022 TICKET: 05311703

TANK NO.: 00501 HEIGHT: 16 SIZE: 500

OIL LEVEL

GAUGE	TEMP	FT.	IN.	FRACT.
HIGH	82	13	03	0/4
LOW	82	07	09	0/4

OBSERVED GRAVITY & TEMP.

B.S.& W. %


38.4 82

00.10

B.S.& W.	FEET	IN.
MEASURE	00	08

SEAL OFF	SEAL ON
288659	288621


DATE
TIME
09/29
13:24

ON 
Puente, Andrew

X

OPERATOR'S WITNESS

DATE
TIME
09/29
13:52

OFF 
Puente, Andrew

X

OPERATOR'S WITNESS

REMARKS:

THIS TICKET COVERS ALL CLAIMS FOR
ALLOWANCE. THE OIL REPRESENTED BY
THIS TICKET WAS RECEIVED AND RUN
AS THE PROPERTY OF
Dorado Transportation, LLC

EMERGENCY CONTACT:**1-800-424-9300****CHEMTREC**

COPY 5

DORADO

TRANSPORTATION, LLC
9101 UP RIVER ROAD
CORPUS CHRISTI, TX
78409

REGULAR TICKET

AREA CODE: 80

PRODUCT

**UN1267, PETROLEUM
CRUDE OIL, 3, PG II**

EST. DRIVER GROSS: 181.50

OPERATOR
CLEARWATER SMD, LLC.
LEASE: 29000294
SOUTH VACUUM #27-4 SMD

STATE ID: 37122

DESTINATION: 214
TRUCK: 455 TRAILER: 649
DATE: 09/29/2022 TICKET: 05311704
TANK NO.: 00501 HEIGHT: 16 SIZE: 500


OIL LEVEL

GAUGE	TEMP	FT.	IN.	FRACT.
HIGH	82	07	09	0/4
LOW	82	02	03	0/4


OBSERVED GRAVITY & TEMP. B.S. & W. %
38.0 82 00.10

B.S. & W. FEET IN.
MEASURE 00 08

SEAL OFF SEAL ON
288621 288620

ON  DATE
Puente, Andrew TIME
09/29
15:38

X _____
OPERATOR'S WITNESS

OFF  DATE
Puente, Andrew TIME
09/29
16:07

X _____
OPERATOR'S WITNESS

REMARKS:

THIS TICKET COVERS ALL CLAIMS FOR
ALLOWANCE. THE OIL REPRESENTED BY
THIS TICKET WAS RECEIVED AND RUN
AS THE PROPERTY OF
Dorado Transportation, LLC

EMERGENCY CONTACT:
1-800-424-9300
CHEMTREC

COPY 2

District I
1625 N. French Dr., Hobbs, NM 88240
Phone:(575) 393-6161 Fax:(575) 393-0720
District II
811 S. First St., Artesia, NM 88210
Phone:(575) 748-1283 Fax:(575) 748-9720
District III
1000 Rio Brazos Rd., Aztec, NM 87410
Phone:(505) 334-6178 Fax:(505) 334-6170
District IV
1220 S. St Francis Dr., Santa Fe, NM 87505
Phone:(505) 476-3470 Fax:(505) 476-3462

State of New Mexico
Energy, Minerals and Natural Resources
Oil Conservation Division
1220 S. St Francis Dr.
Santa Fe, NM 87505

ACKNOWLEDGMENTS

Action 153491

ACKNOWLEDGMENTS

Operator: CLEARWATER SWD, LLC P.O. Box 1476 Lovington, NM 88260	OGRID: 371101
	Action Number: 153491
	Action Type: [C-104] Transport Authorization (C-104)

ACKNOWLEDGMENTS

<input checked="" type="checkbox"/>	I hereby certify that the required Water Use Report has been, or will be, submitted for this wells completion.
<input checked="" type="checkbox"/>	I hereby certify that the required FracFocus disclosure has been, or will be, submitted for this wells completion.

District I
1625 N. French Dr., Hobbs, NM 88240
Phone:(575) 393-6161 Fax:(575) 393-0720
District II
811 S. First St., Artesia, NM 88210
Phone:(575) 748-1283 Fax:(575) 748-9720
District III
1000 Rio Brazos Rd., Aztec, NM 87410
Phone:(505) 334-6178 Fax:(505) 334-6170
District IV
1220 S. St Francis Dr., Santa Fe, NM 87505
Phone:(505) 476-3470 Fax:(505) 476-3462

State of New Mexico
Energy, Minerals and Natural Resources
Oil Conservation Division
1220 S. St Francis Dr.
Santa Fe, NM 87505

CONDITIONS

Action 153491

CONDITIONS

Operator: CLEARWATER SWD, LLC P.O. Box 1476 Lovington, NM 88260	OGRID: 371101
	Action Number: 153491
	Action Type: [C-104] Transport Authorization (C-104)

CONDITIONS

Created By	Condition	Condition Date
plmartinez	ACCEPTED FOR RECORD ONLY	11/16/2022