

Office
 District I - (575) 393-6161
 1625 N. French Dr., Hobbs, NM 88240
 District II - (575) 748-1283
 811 S. First St., Artesia, NM 88210
 District III - (505) 334-6178
 1000 Rio Brazos Rd., Aztec, NM 87410
 District IV - (505) 476-3460
 1220 S. St. Francis Dr., Santa Fe, NM
 87505

Energy, Minerals and Natural Resources

OIL CONSERVATION DIVISION
 1220 South St. Francis Dr.
 Santa Fe, NM 87505

Revised July 18, 2013

SUNDRY NOTICES AND REPORTS ON WELLS (DO NOT USE THIS FORM FOR PROPOSALS TO DRILL OR TO DEEPEN OR PLUG BACK TO A DIFFERENT RESERVOIR. USE "APPLICATION FOR PERMIT" (FORM C-101) FOR SUCH PROPOSALS.)		WELL API NO. 30-025-07152
1. Type of Well: Oil Well <input checked="" type="checkbox"/> Gas Well <input type="checkbox"/> Other <input type="checkbox"/>		5. Indicate Type of Lease STATE <input type="checkbox"/> FEE <input checked="" type="checkbox"/>
2. Name of Operator: Nitro Oil & Gas LLC		6. State Oil & Gas Lease No.
3. Address of Operator 17806 IH-10 W, Ste. 300, San Antonio, TX 78257		7. Lease Name or Unit Agreement Name CLOVIS K KENDRICK
4. Well Location Unit Letter <u>I</u> : <u>1980</u> feet from the <u>South</u> line and <u>660</u> feet from the <u>East</u> line Section <u>06</u> Township <u>12S</u> Range <u>38E</u> NMPM <u>6</u> County <u>Lea</u>		8. Well Number <u>1</u>
11. Elevation (Show whether DR, RKB, RT, GR, etc.) 3872'GL		9. OGRID Number 330754
		10. Pool name or Wildcat Gladiola; Devonian

12. Check Appropriate Box to Indicate Nature of Notice, Report or Other Data

NOTICE OF INTENTION TO:

PERFORM REMEDIAL WORK ☐ PLUG AND ABANDON ☐
 TEMPORARILY ABANDON ☐ CHANGE PLANS ☐
 PULL OR ALTER CASING ☐ MULTIPLE COMPL ☐
 DOWNHOLE COMMINGLE ☐
 CLOSED-LOOP SYSTEM ☐
 OTHER: ☐

SUBSEQUENT REPORT OF:

REMEDIAL WORK ☐ ALTERING CASING ☐
 COMMENCE DRILLING OPNS. ☐ P AND A ☐
 CASING/CEMENT JOB ☐
 OTHER: T&A ☒

13. Describe proposed or completed operations. (Clearly state all pertinent details, and give pertinent dates, including estimated date of starting any proposed work). SEE RULE 19.15.7.14 NMAC. For Multiple Completions: Attach wellbore diagram of proposed completion or recompletion.

Performed Mechanical Integrity Test 12/14/22. Bradenhead Test Report attached

FINAL TA STATUS- EXTENSIONApproval of TA EXPIRES: 7/1/24Well needs to be **PLUGGED OR RETURNED**
to **PRODUCTION**BY THE DATE STATED ABOVE: X 7

Spud Date:

Rig Release Date

I hereby certify that the information above is true and complete to the best of my knowledge and belief.

SIGNATURE Bob Koricanek TITLE Manager DATE 12/19/22

Type or print name Bob Koricanek E-mail address: operations@nitro-og.com PHONE: 979-587-4837

For State Use Only

APPROVED BY: Kerry Fortner TITLE Compliance Officer A DATE 12/19/22
 Conditions of Approval (if any):

575-263-6633

Energy, Minerals and Natural Resources Department
Oil Conservation Division Hobbs District Office

BRADENHEAD TEST REPORT

Operator Name Niko O.1 and has		API Number 30-025-07152	
Property Name Clavis Leback		Well No. #1	

Surface Location

UL - Lot 1	Section 6	Township 12S	Range 32E	Feet from 1980	N/S Line S	Feet from 660	E/W Line E	County Lea
---------------	--------------	-----------------	--------------	-------------------	---------------	------------------	---------------	---------------

Well Status



TA'D WELL. <input checked="" type="checkbox"/> YES	NO	SHUT-IN <input checked="" type="checkbox"/> YES	NO	INJ	INJECTOR SWD	PRODUCER <input checked="" type="checkbox"/> OIL	GAS	DATE 12-14-22
---	----	--	----	-----	-----------------	---	-----	------------------

OBSERVED DATA

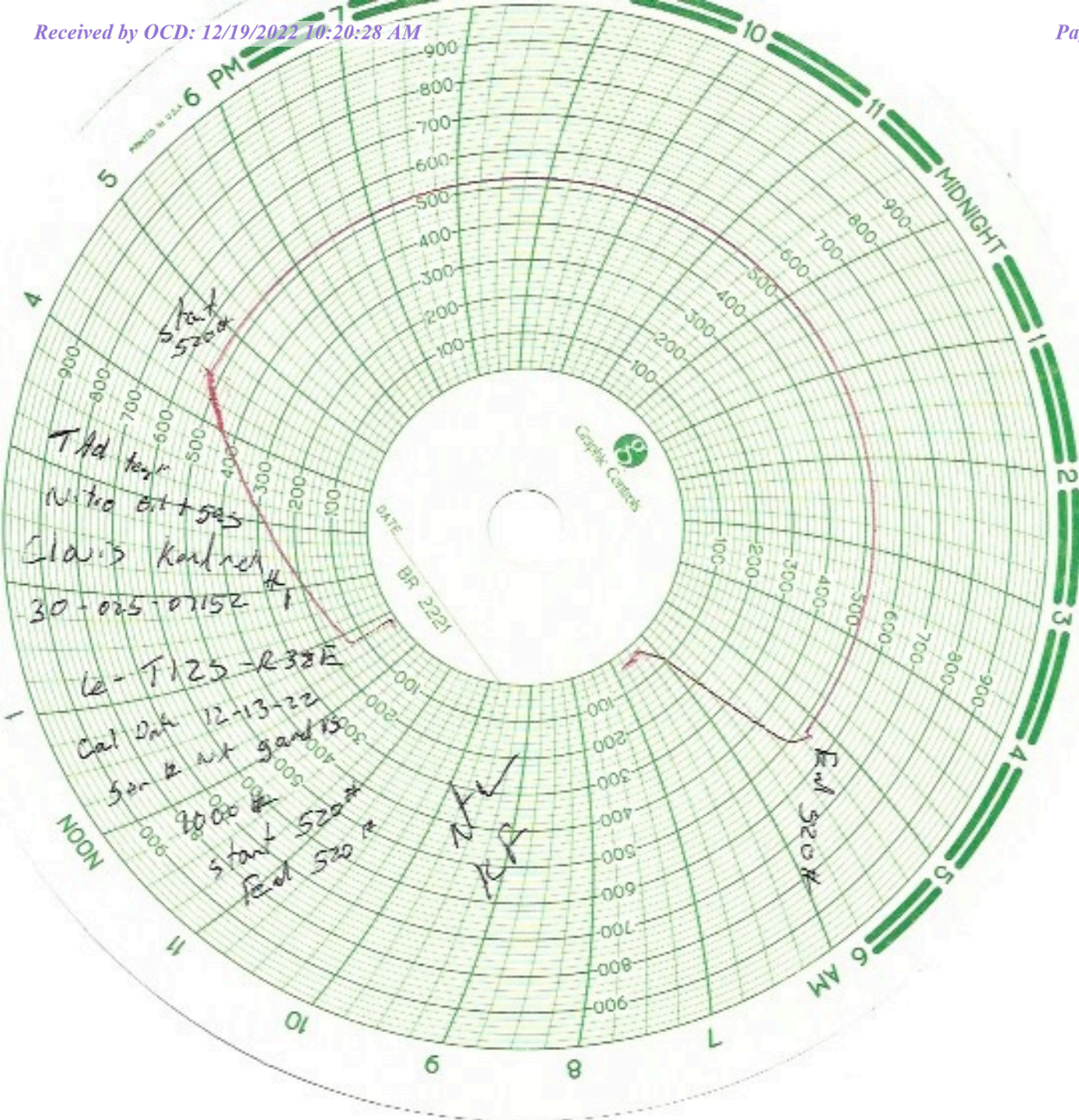
	(A) Surface	(B) Interm(1)	(C) Interm(2)	(D) Prod Cng	(E) Tubing
Pressure	0	N/A	N/A		TA
Flow Characteristics					
Puff	Y / <input checked="" type="checkbox"/> N	Y / N	Y / N	Y / <input checked="" type="checkbox"/> N	CO2 —
Steady Flow	Y / <input checked="" type="checkbox"/> N	Y / N	Y / N	Y / <input checked="" type="checkbox"/> N	WTR —
Surges	Y / <input checked="" type="checkbox"/> N	Y / N	Y / N	Y / <input checked="" type="checkbox"/> N	GAS —
Down to nothing	<input checked="" type="checkbox"/> / N	Y / N	Y / N	<input checked="" type="checkbox"/> / N	Type of fluid injected for waterflood if applies.
Gas or Oil	Y / <input checked="" type="checkbox"/> N	Y / N	Y / N	Y / <input checked="" type="checkbox"/> N	
Water	Y / <input checked="" type="checkbox"/> N	Y / N	Y / N	Y / <input checked="" type="checkbox"/> N	

Remarks - Please state for each string (A,B,C,D,E) pertinent information regarding bleed down or continuous build up if applies.

TA'D Test
Ready for N/A
Cal 12-13-22

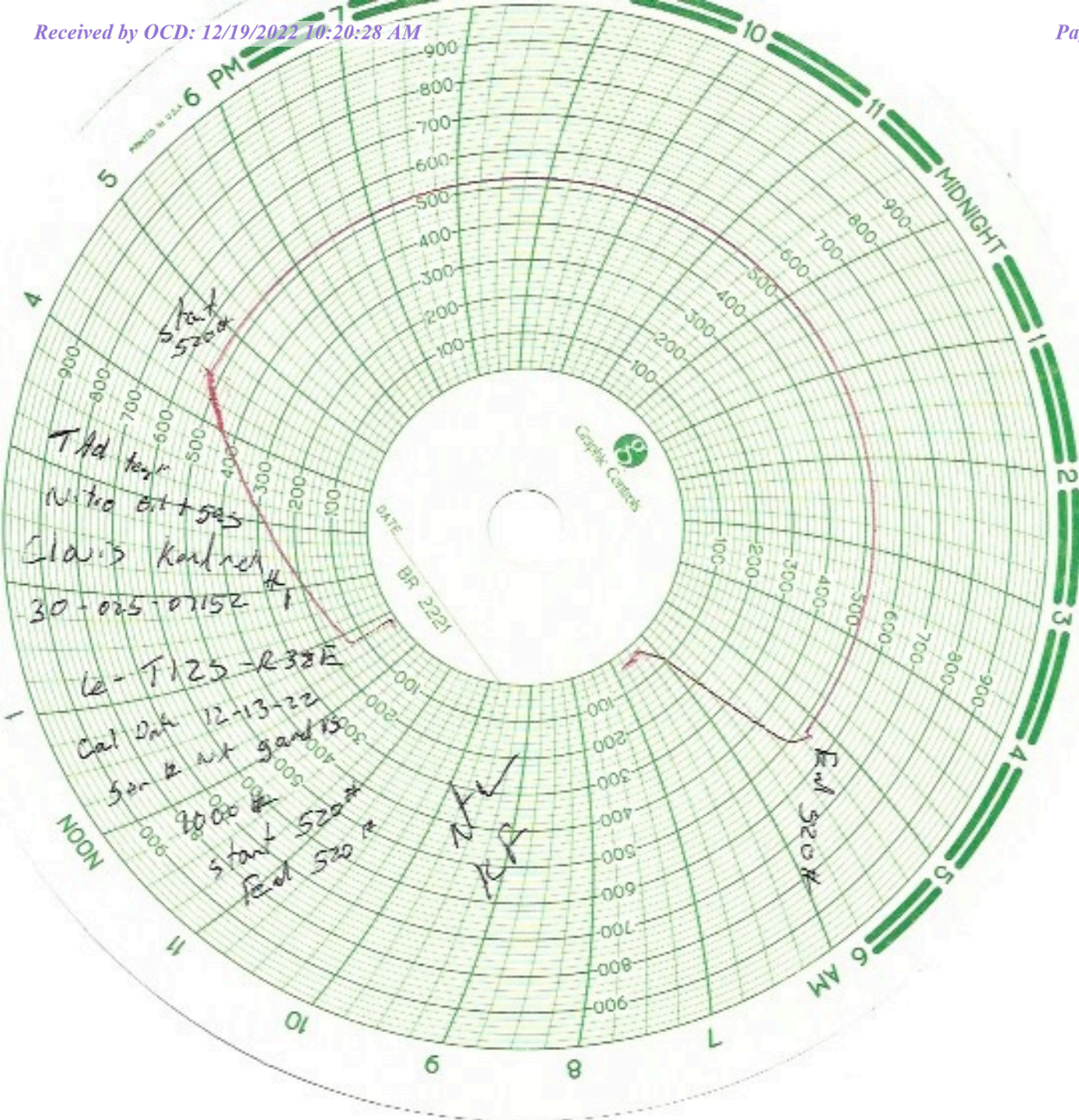
Signature: 		OIL CONSERVATION DIVISION	
Printed name: Patrick Whitman KF		Entered into RBDMS	
Title:		Re-test	
E-mail Address:			
Date:	Phone:		
Witness:			

INSTRUCTIONS ON BACK OF THIS FORM



API	30-025-07152
Well Name	Clovis K Kendrick
Well #	001
District	Hobbs
County	Lea

Work Plan: Perform Mechanical Integrity Test in order to meet requirements of well TA



Clovis-Kendrick #1
Unit "I" of Sec 6-12S-38E
Lea County, NM
API # 30-025-07152

(9/17/10)
 Cut off 13 3/8"
 16' down

17.5" Hole

12.25" Hole

7-7/8" hole

(9/10)
 Cmt plug @9193'
 30sx

(9/10)
 Cmt plug @11,481'
 25sx

Spud Date 3/57
 P&A'd: 12/65
 Re-entered: 10/74
 P&A'd: 2/89
 Re-entered: 8/05

Devonian 5/57 IP 456bo, F 11/64"
 500 gal Mud acid
 WFCP 6/75 IP 550bo, 200bw, on PU
 Devonian 1/06 IP 77bo, 2820bw on ESP
 Devonian 5/10 IP 40bo, 3000bw on ESP

13-3/8", 36# Csg @ 340' w/350 sx-circ'd to surface

5-1/2" casing stub @ 4483', (8/05)

9-5/8", 36# & 40# casing @ 4503' w/2100 sx-circ'd to surface

8/74 Tied on csg at 5120', attempt to cmt from 9650' - could not break circulation
 Tieback was probably cemented since the stub at 4483' tested

(9/05) Leak @ 9313'-9555', sqz'd w 200 sx

Wolfcamp Perfs - 9437'-9468' sqz'd w/150sx
 9452-9456 - swab dry, sqzd w 125 sx

WFCP 6/75 IP 550bo, 200bw, on PU

Casing Leaks 10,700'-11,430' squeezed w/100sx (3 times)

Devonian
 Perfs @ 11,950' - 11,980'

Devonian 5/57 IP 456bo, F 11/64"
 500 gal Mud acid
 Devonian 1/06 IP 77bo, 2820bw on ESP
 Devonian 5/10 IP 40bo, 3000bw on ESP

5-1/2", 17# Csg @ 11,995' w/150 sx

TD @ 11,995'

District I

1625 N. French Dr., Hobbs, NM 88240
Phone:(575) 393-6161 Fax:(575) 393-0720

District II

811 S. First St., Artesia, NM 88210
Phone:(575) 748-1283 Fax:(575) 748-9720

District III

1000 Rio Brazos Rd., Aztec, NM 87410
Phone:(505) 334-6178 Fax:(505) 334-6170

District IV

1220 S. St Francis Dr., Santa Fe, NM 87505
Phone:(505) 476-3470 Fax:(505) 476-3462

State of New Mexico
Energy, Minerals and Natural Resources
Oil Conservation Division
1220 S. St Francis Dr.
Santa Fe, NM 87505

COMMENTS

Action 168062

COMMENTS

Operator: Nitro Oil & Gas, LLC 17806 IH 10 W, SUITE 300 SAN ANTONIO, TX 78257	OGRID: 330754
	Action Number: 168062
	Action Type: [C-103] Sub. Temporary Abandonment (C-103U)

COMMENTS

Created By	Comment	Comment Date
plmartinez	DATA ENTRY PM	12/19/2022

District I
1625 N. French Dr., Hobbs, NM 88240
Phone:(575) 393-6161 Fax:(575) 393-0720
District II
811 S. First St., Artesia, NM 88210
Phone:(575) 748-1283 Fax:(575) 748-9720
District III
1000 Rio Brazos Rd., Aztec, NM 87410
Phone:(505) 334-6178 Fax:(505) 334-6170
District IV
1220 S. St Francis Dr., Santa Fe, NM 87505
Phone:(505) 476-3470 Fax:(505) 476-3462

State of New Mexico
Energy, Minerals and Natural Resources
Oil Conservation Division
1220 S. St Francis Dr.
Santa Fe, NM 87505

CONDITIONS

Action 168062

CONDITIONS

Operator: Nitro Oil & Gas, LLC 17806 IH 10 W, SUITE 300 SAN ANTONIO, TX 78257	OGRID: 330754
	Action Number: 168062
	Action Type: [C-103] Sub. Temporary Abandonment (C-103U)

CONDITIONS

Created By	Condition	Condition Date
kfortner	Last TA extension Expires 7/1/24 Well will need to be plugged or put back on line at that time	12/19/2022