

District I
1625 N. French Dr., Hobbs, NM 88240
District II
1301 W. Grand, Artesia, NM 88210
District III
1000 Rio Brazos Rd., Aztec, NM 87410
District IV
1220 S. St. Francis Dr., Santa Fe, NM 87505

State of New Mexico

Energy, Minerals & Natural Resources Department

Form C-104

Revised Feb 26 2007

Submit to Appropriate District Office

AMENDED REPORT

I. REQUEST FOR ALLOWABLE AND AUTHORIZATION TO TRANSPORT

Operator Name and Address CLEARWATER SWD, LLC P. O. BOX 1476 LOVINGTON, NM 88260		OGRID Number 371101
		Reason for Filing Code/Effective Date 11/22 1815 Net Bbls. of Skim Oil Sold
API Number 30-025-37122	Pool Name SWD;MISS-DEVONIAN	Pool Code 96319
Property Code 315987	Property Name SOUTH VACUUM SWD-1444	Well Number 274

II. Surface Location

UL or Lot	Section	Twnshp	Range	Lot ID	Feet from the	North/South Line	Feet from the	East/West Line	County
P	27	18S	35E		960	SOUTH	693	EAST	LEA

Bottom Hole Location

UL or Lot	Section	Twnshp	Range	Lot ID	Feet from the	North/South Line	Feet from the	East/West Line	County

Lsc Code	Producing Method Code	Gas Connection Date	C-129 Permit Number	C-129 Effective Date	C-129 Expiration Date
S	D				

III. Oil and Gas Transporters

Transporter OGRID	Transporter Name and Address	POD	O/G	POD ULSTR Location and Description
251346	DORADO OIL COMPANY	4028658	O	

IV. Well Completion Data

Spud Date	Ready Date	TD	PBTD	Perforations	DHC,MC

Hole Size	Casing & Tubing Size	Depth Set	Sacks Cement

V. Well Test Data

Date New Oil	Gas Delivery Date	Test Date	Test Length	Tbg. Pressure	Csg. Pressure
			24 hrs.		
Choke Size	Oil	Water	Gas	AOF	Test Method

I hereby certify that the rules of the Oil Conservation Division have been complied with and that the information given above is true and complete to the best of my knowledge and belief.

Signature: Debbie McKelvey

Printed name: Debbie McKelvey

Title: Agent

Date: 12/28/22 Phone: 575-392-3575

OIL CONSERVATION DIVISION

Approved by: ACCEPTED FOR RECORD ONLY

Title: _____

Approval Date: _____

DORADO TRANSPORTATION, LLC

9101 UP RIVER ROAD
CORPUS CHRISTI, TX
78409

REGULAR TICKET

AREA CODE: 80

PRODUCT

**UN1267, PETROLEUM
CRUDE OIL, 3, PG II**

EST. DRIVER GROSS: 182.16

OPERATOR
CLEARWATER SMD, LLC.
LEASE: 29000294
SOUTH VACUUM #27-4 SMD

STATE ID: 37122

DESTINATION: 215
TRUCK: 457 TRAILER: 436
DATE: 11/09/2022 TICKET: 02961336
TANK NO.: 00501 HEIGHT: 16 SIZE: 500

OIL LEVEL

GAUGE	TEMP	FT.	IN.	FRACT.
HIGH	77	13	06	0/4
LOW	77	08	00	0/4

OBSERVED GRAVITY & TEMP.	B.S. & W. %
35.0 77	01.50
B.S. & W. MEASURE	FEET IN.
00	10

SEAL OFF 288054 SEAL ON 296133

DATE
TIME
11/09
15:32

ON _____
Borunda, Aaron

X _____
OPERATOR'S WITNESS

DATE
TIME
11/09
15:58

OFF _____
Borunda, Aaron

X _____
OPERATOR'S WITNESS

REMARKS:

THIS TICKET COVERS ALL CLAIMS FOR ALLOWANCE. THE OIL REPRESENTED BY THIS TICKET WAS RECEIVED AND RUN AS THE PROPERTY OF Dorado Transportation, LLC

**EMERGENCY CONTACT:
1-800-424-9300
CHEMTREC**

COPY 18

DORADO

TRANSPORTATION, LLC

9101 UP RIVER ROAD
CORPUS CHRISTI, TX
78409

REGULAR TICKET

AREA CODE: 80

PRODUCT

UN1267, PETROLEUM
CRUDE OIL, 3, PG II

EST. DRIVER GROSS: 180.12

OPERATOR

CLEARWATER SMD, LLC.

LEASE: 29000294

SOUTH VACUUM #27-4 SMD

STATE ID: 37122

DESTINATION: 215

TRUCK: 474 TRAILER: 444

DATE: 11/16/2022 TICKET: 02922223

TANK NO.: 00502 HEIGHT: 16 SIZE: 500

OIL LEVEL

GAUGE	TEMP	FT.	IN.	FRACT.
HIGH	44	12	08	2/4
LOW	44	07	03	0/4

OBSERVED GRAVITY & TEMP.

45.0 44

B.S. & W. %


00.50

B.S. & W. MEASURE FEET IN.

00 08

SEAL OFF 28800 SEAL ON 288138

DATE
TIME
11/16
12:53

ON  GRADO, SAMUEL

X OPERATOR'S WITNESS

DATE
TIME
11/16
13:02

OFF  GRADO, SAMUEL

X OPERATOR'S WITNESS

REMARKS:

THIS TICKET COVERS ALL CLAIMS FOR ALLOWANCE. THE OIL REPRESENTED BY THIS TICKET WAS RECEIVED AND RUN AS THE PROPERTY OF Dorado Transportation, LLC

EMERGENCY CONTACT:
1-800-424-9300
CHEMTREC

COPY 3

DORADO

TRANSPORTATION, LLC

9101 UP RIVER ROAD
CORPUS CHRISTI, TX
78409

REGULAR TICKET

AREA CODE: 80

PRODUCT

UN1267, PETROLEUM
CRUDE OIL, 3, PG II

EST. DRIVER GROSS: 179.40

OPERATOR

CLEARWATER SMD, LLC.
LEASE: 29000294
SOUTH VACUUM #27-4 SMD

STATE ID: 37122

DESTINATION: 215

TRUCK: 457 TRAILER: 436

DATE: 11/16/2022 TICKET: 02961353

TANK NO.: 00502 HEIGHT: 16 SIZE: 500


OIL LEVEL


GAUGE	TEMP	FT.	IN.	FRACT.
HIGH	44	07	02	0/4
LOW	44	01	09	0/4

OBSERVED GRAVITY & TEMP. B.S. & W. %
50.0 44 00.10

B.S. & W. FEET IN.
MEASURE 00 10

SEAL OFF SEAL ON
288001 294190

ON  _____ DATE
Borunda, Aaron 11/16
05:35

X _____ DATE
OPERATOR'S WITNESS 11/16
OFF  _____ 08:06
Borunda, Aaron

X _____
OPERATOR'S WITNESS
REMARKS: solid bottoms

THIS TICKET COVERS ALL CLAIMS FOR ALLOWANCE. THE OIL REPRESENTED BY THIS TICKET WAS RECEIVED AND RUN AS THE PROPERTY OF Dorado Transportation, LLC

EMERGENCY CONTACT:

1-800-424-9300

CHEMTREC

COPY 28

DORADO

TRANSPORTATION, LLC

9101 UP RIVER ROAD
CORPUS CHRISTI, TX
78409

REGULAR TICKET

AREA CODE: 88

PRODUCT

UN1267, PETROLEUM
CRUDE OIL, 3, PG II

EST. DRIVER GROSS: 184.25

OPERATOR

CLEARWATER SWD, LLC.

LEASE: 29000294

SOUTH VACUUM #27-4 SWD

STATE ID: 37122

DESTINATION: 215

TRUCK: 455 TRAILER: 649

DATE: 11/16/2022

TICKET: 05311811

TANK NO.: 00502 HEIGHT: 16 SIZE: 500


OIL LEVEL


GAUGE	TEMP	FT.	IN.	FRACT.
HIGH	44	12	09	0/4
LOW	44	07	02	0/4

OBSERVED GRAVITY & TEMP.	B.S. & W. %
50.0 44	00.10

B.S. & W. MEASURE	FEET	IN.
00	00	00

SEAL OFF	SEAL ON
288331	288001

ON	DATE	TIME
 Puente, Andrew	11/16	06:57

X	OPERATOR'S WITNESS	DATE	TIME
OFF	 Puente, Andrew	11/16	07:21

X _____
OPERATOR'S WITNESS

REMARKS:

THIS TICKET COVERS ALL CLAIMS FOR ALLOWANCE. THE OIL REPRESENTED BY THIS TICKET WAS RECEIVED AND RUN AS THE PROPERTY OF Dorado Transportation, LLC

EMERGENCY CONTACT:

1-800-424-9300

CHEMTREC

COPY 5

DORADO

TRANSPORTATION, LLC

9101 UP RIVER ROAD
CORPUS CHRISTI, TX
78409

REGULAR TICKET

AREA CODE: 80

PRODUCT

UN1267, PETROLEUM
CRUDE OIL, 3, PG II

EST. DRIVER GROSS: 168.36

OPERATOR

CLEARWATER SMD, LLC.

LEASE: 29000294

SOUTH VACUUM #27-4 SMD

STATE ID: 37122

DESTINATION: 215

TRUCK: 472 TRAILER: 439

DATE: 11/20/2022 TICKET: 02961357

TANK NO.: 00502 HEIGHT: 16 SIZE: 500

OIL LEVEL

GAUGE	TEMP	FT.	IN.	FRACT.
HIGH	48	12	03	2/4
LOW	48	07	02	2/4

OBSERVED GRAVITY & TEMP.

43.5 48

B.S.& W. %

01.86

B.S.& W. FEET IN.

MEASURE 00 10

SEAL OFF SEAL ON
294190 294186

DATE
TIME
11/20
14:13

ON _____
Borunda, Aaron

X _____
OPERATOR'S WITNESS

DATE
TIME
11/20
14:16

OFF _____
Borunda, Aaron

X _____
OPERATOR'S WITNESS

REMARKS: tank bottoms are solid

THIS TICKET COVERS ALL CLAIMS FOR
ALLOWANCE. THE OIL REPRESENTED BY
THIS TICKET WAS RECEIVED AND RUN
AS THE PROPERTY OF
Dorado Transportation, LLC

EMERGENCY CONTACT:

1-800-424-9300

CHEMTREC

COPY 11

DORADO

TRANSPORTATION, LLC
9101 UP RIVER ROAD
CORPUS CHRISTI, TX
78409

REGULAR TICKET

AREA CODE: 80

PRODUCT

UN1267, PETROLEUM
CRUDE OIL, 3, PG II

EST. DRIVER GROSS: 194.58

OPERATOR

CLEARWATER SMD, LLC.

LEASE: 29000294

SOUTH VACUUM #27-4 SMD

STATE ID: 37122

DESTINATION: 215

TRUCK: 472 TRAILER: 439

DATE: 11/20/2022 TICKET: 02961358

TANK NO.: 00502 HEIGHT: 16 SIZE: 500

OIL LEVEL


GAUGE	TEMP	FT.	IN.	FRACT.
HIGH	47	07	02	2/4
LOW	47	01	04	0/4

OBSERVED GRAVITY & TEMP.
43.5 47

B.S. & W. %
01.20

B.S. & W. MEASURE
FEET 00 IN. 10

SEAL OFF 294186 SEAL ON 294183

ON  DATE TIME 11/20 15:59
Borunda, Aaron

X OPERATOR'S WITNESS

OFF  DATE TIME 11/20 16:34
Borunda, Aaron

X OPERATOR'S WITNESS

REMARKS:
THIS TICKET COVERS ALL CLAIMS FOR ALLOWANCE. THE OIL REPRESENTED BY THIS TICKET WAS RECEIVED AND RUN AS THE PROPERTY OF Dorado Transportation, LLC

EMERGENCY CONTACT:
1-800-424-9300
CHEMTREC

COPY 20

DORADO

TRANSPORTATION, LLC
9101 UP RIVER ROAD
CORPUS CHRISTI, TX
78409

REGULAR TICKET

AREA CODE: 00

PRODUCT

**UN1267, PETROLEUM
CRUDE OIL, 3, PG II**

EST. DRIVER GROSS: 181.50

OPERATOR

CLEARWATER SMD, LLC.
LEASE: 29000294
SOUTH VACUUM #27-4 SMD

STATE ID: 37122

DESTINATION: 215

TRUCK: 455 TRAILER: 649

DATE: 11/22/2022

TICKET: 05311825

TANK NO.: 00501 HEIGHT: 16 SIZE: 500

OIL LEVEL

GAUGE	TEMP	FT.	IN.	FRACT.
HIGH	52	08	04	0/4
LOW	52	02	10	0/4


OBSERVED GRAVITY & TEMP. B.S. & W. %
38.0 52 00.20

B.S. & W. FEET IN.
MEASURE 00 08

SEAL OFF SEAL ON
294088 294087

ON  DATE
Puente, Andrew TIME
11/22
09:22

X _____
OPERATOR'S WITNESS

OFF  DATE
Puente, Andrew TIME
11/22
09:45

X _____
OPERATOR'S WITNESS

REMARKS:

THIS TICKET COVERS ALL CLAIMS FOR
ALLOWANCE. THE OIL REPRESENTED BY
THIS TICKET WAS RECEIVED AND RUN
AS THE PROPERTY OF
Dorado Transportation, LLC

EMERGENCY CONTACT:
1-800-424-9300
CHEMTREC

COPY 4

DORADO

TRANSPORTATION, LLC

9101 UP RIVER ROAD
CORPUS CHRISTI, TX
78409

REGULAR TICKET

PRODUCT AREA CODE: 80
**UN1267, PETROLEUM
CRUDE OIL, 3, PG II**
EST. DRIVER GROSS: 177.33


OPERATOR
CLEARWATER SWD, LLC.
LEASE: 29000294
SOUTH VACUUM #27-4 SWD
STATE ID: 37122


DESTINATION: 215
TRUCK: 456 TRAILER: 432
DATE: 11/16/2022 TICKET: 05330772
TANK NO.: 00501 HEIGHT: 16 SIZE: 0500

OIL LEVEL
GAUGE TEMP FT. IN. FRACT.
HIGH 44 07 03 0/4
LOW 44 01 10 3/4

OBSERVED GRAVITY & TEMP. B.S. & W. %
45.2 44 00.20
B.S. & W. FEET IN.
MEASURE 00 04

SEAL OFF SEAL ON
288138 288309

DATE
TIME
11/16
14:11
ON  CAUDLE, JOSEPH

DATE
TIME
11/16
14:25
X  OPERATOR'S WITNESS
OFF CAUDLE, JOSEPH

X _____
OPERATOR'S WITNESS
REMARKS:

THIS TICKET COVERS ALL CLAIMS FOR
ALLOWANCE. THE OIL REPRESENTED BY
THIS TICKET WAS RECEIVED AND RUN
AS THE PROPERTY OF
Dorado Transportation, LLC

EMERGENCY CONTACT:
1-800-424-9300
CHEMTREC

DORADO

TRANSPORTATION, LLC

9101 UP RIVER ROAD
CORPUS CHRISTI, TX
78409

REGULAR TICKET

AREA CODE: 80

PRODUCT

UN1267, PETROLEUM
CRUDE OIL, 3, PG II

EST. DRIVER GROSS: 184.25

OPERATOR

CLEARWATER SWD, LLC.

LEASE: 29000294

SOUTH VACUUM #27-4 SWD

STATE ID: 37122

DESTINATION: 215

TRUCK: 455 TRAILER: 649

DATE: 11/22/2022 TICKET: 05311824

TANK NO.: 00501 HEIGHT: 16 SIZE: 500

OIL LEVEL

GAUGE	TEMP	FT.	IN.	FRACT.
HIGH	36	13	11	0/4
LOW	36	08	04	0/4

OBSERVED GRAVITY & TEMP.	B.S. & W. %
37.6 36	00.20

B.S. & W. MEASURE	FEET	IN.
	00	08

SEAL OFF	SEAL ON
288309	294088

ON *Andrew Puente* DATE TIME 11/22 06:59
Puente, Andrew

X _____
OPERATOR'S WITNESS

OFF *Andrew Puente* DATE TIME 11/22 07:24
Puente, Andrew

X _____
OPERATOR'S WITNESS

REMARKS:

THIS TICKET COVERS ALL CLAIMS FOR ALLOWANCE. THE OIL REPRESENTED BY THIS TICKET WAS RECEIVED AND RUN AS THE PROPERTY OF Dorado Transportation, LLC

EMERGENCY CONTACT:

1-800-424-9300

CHEMTREC

COPY 6

DORADO

TRANSPORTATION, LLC

9101 UP RIVER ROAD
CORPUS CHRISTI, TX
78409

REGULAR TICKET

AREA CODE: 88

PRODUCT

UNION PETROLEUM
CRUDE OIL, 3 PG II

EST. DRIVER GROSS: 184 \$

OPERATOR

CLEARWATER SMD, LLC

CLASS: 2000204

SOUTH WILCOX 455-4 SMD

STATE ID: 3A122

DESTINATION: 215

TRUCK: 455 TRAILER: 649

DATE: 11/22/2022

TICKET: 88311824

TANK NO.: 88581 HEIGHT: 16 SIZE: 588

OIL LEVEL

GAUGE	TEMP	FT.	IN.	IN. FRACT.
HIGH	36	13	11	8/4
LOW	36	88	84	8/4

OBSERVED GRAVITY & TEMP. B.S. & W. *

37.6 36 88.58

B.S. & W. FEET 88

IN. 88

SEAL OFF SEAL ON

294888 294888

DATE
TIME
11:22
08:29

ON

Operator Andrew

X

OPERATOR'S WITNESS

DATE
TIME
11:22
07:24

OFF

Operator Andrew

X

OPERATOR'S WITNESS

THIS TICKET COVERS ALL CLAIMS FOR
ALLOWED. THE OIL REPRESENTED BY
THIS TICKET WAS RECEIVED AND RUN
ON THE PROPERTY OF

Dorado Transportation, LLC

EMERGENCY CONTACT:

1-800-424-9300

CHEMTRAC

COPY 6

District I
 1625 N. French Dr., Hobbs, NM 88240
 Phone:(575) 393-6161 Fax:(575) 393-0720

District II
 811 S. First St., Artesia, NM 88210
 Phone:(575) 748-1283 Fax:(575) 748-9720

District III
 1000 Rio Brazos Rd., Aztec, NM 87410
 Phone:(505) 334-6178 Fax:(505) 334-6170

District IV
 1220 S. St Francis Dr., Santa Fe, NM 87505
 Phone:(505) 476-3470 Fax:(505) 476-3462

State of New Mexico
Energy, Minerals and Natural Resources
Oil Conservation Division
1220 S. St Francis Dr.
Santa Fe, NM 87505

ACKNOWLEDGMENTS

Action 170638

ACKNOWLEDGMENTS

Operator: CLEARWATER SWD, LLC P.O. Box 1476 Lovington, NM 88260	OGRID: 371101
	Action Number: 170638
	Action Type: [C-104] Transport Authorization (C-104)

ACKNOWLEDGMENTS

<input checked="" type="checkbox"/>	I hereby certify that the required Water Use Report has been, or will be, submitted for this wells completion.
<input checked="" type="checkbox"/>	I hereby certify that the required FracFocus disclosure has been, or will be, submitted for this wells completion.

District I
 1625 N. French Dr., Hobbs, NM 88240
 Phone:(575) 393-6161 Fax:(575) 393-0720

District II
 811 S. First St., Artesia, NM 88210
 Phone:(575) 748-1283 Fax:(575) 748-9720

District III
 1000 Rio Brazos Rd., Aztec, NM 87410
 Phone:(505) 334-6178 Fax:(505) 334-6170

District IV
 1220 S. St Francis Dr., Santa Fe, NM 87505
 Phone:(505) 476-3470 Fax:(505) 476-3462

State of New Mexico
Energy, Minerals and Natural Resources
Oil Conservation Division
1220 S. St Francis Dr.
Santa Fe, NM 87505

CONDITIONS

Action 170638

CONDITIONS

Operator: CLEARWATER SWD, LLC P.O. Box 1476 Lovington, NM 88260	OGRID: 371101
	Action Number: 170638
	Action Type: [C-104] Transport Authorization (C-104)

CONDITIONS

Created By	Condition	Condition Date
plmartinez	ACCEPTED FOR RECORD ONLY.	1/10/2023