

Submit a Copy To Appropriate District
Office
District I – (575) 393-6161
1625 N. French Dr., Hobbs, NM 88240
District II – (575) 748-1283
811 S. First St., Artesia, NM 88210
District III – (505) 334-6178
1000 Rio Brazos Rd., Aztec, NM 87410
District IV – (505) 476-3460
1220 S. St. Francis Dr., Santa Fe, NM
87505

State of New Mexico
Energy, Minerals and Natural Resources

Form C-103
Revised July 18, 2013

OIL CONSERVATION DIVISION
1220 South St. Francis Dr.
Santa Fe, NM 87505

WELL API NO. 30-039-24162
5. Indicate Type of Lease STATE <input type="checkbox"/> FEE <input type="checkbox"/>
6. State Oil & Gas Lease No. Federal: NMNM 04073A CA: NMNM76739
7. Lease Name or Unit Agreement Name Hill Trust Federal COM
8. Well Number #001
9. OGRID Number 143199
10. Pool name or Wildcat Gavilan Mancos

SUNDRY NOTICES AND REPORTS ON WELLS
(DO NOT USE THIS FORM FOR PROPOSALS TO DRILL OR TO DEEPEN OR PLUG BACK TO A DIFFERENT RESERVOIR. USE "APPLICATION FOR PERMIT" (FORM C-101) FOR SUCH PROPOSALS.)

1. Type of Well: Oil Well ☒ Gas Well ☐ Other ☐

2. Name of Operator
Enervest Operating, LLC

3. Address of Operator
2700 Farmington Ave Bld: K Ste: 1 Farmington NM 87401

4. Well Location
Unit Letter **F**: **1660** feet from the **North** line and **1680** feet from the **West** line
Section **05** Township **25N** Range **02W** NMPM County **Rio Arriba**

11. Elevation (Show whether DR, RKB, RT, GR, etc.)
7369' GL

12. Check Appropriate Box to Indicate Nature of Notice, Report or Other Data

NOTICE OF INTENTION TO:		SUBSEQUENT REPORT OF:	
PERFORM REMEDIAL WORK <input type="checkbox"/>	PLUG AND ABANDON <input type="checkbox"/>	REMEDIAL WORK <input type="checkbox"/>	ALTERING CASING <input type="checkbox"/>
TEMPORARILY ABANDON <input checked="" type="checkbox"/>	CHANGE PLANS <input type="checkbox"/>	COMMENCE DRILLING OPNS. <input type="checkbox"/>	P AND A <input type="checkbox"/>
PULL OR ALTER CASING <input type="checkbox"/>	MULTIPLE COMPL <input type="checkbox"/>	CASING/CEMENT JOB <input type="checkbox"/>	
DOWNHOLE COMMINGLE <input type="checkbox"/>			
CLOSED-LOOP SYSTEM <input type="checkbox"/>			
OTHER: <input type="checkbox"/>		OTHER: <input type="checkbox"/>	

13. Describe proposed or completed operations. (Clearly state all pertinent details, and give pertinent dates, including estimated date of starting any proposed work). SEE RULE 19.15.7.14 NMAC. For Multiple Completions: Attach wellbore diagram of proposed completion or recompletion.

Enervest Operating LLC would like to Temporarily Abandon this well per the attached procedure.


Spud Date:

09-16-1987

Rig Release Date:

I hereby certify that the information above is true and complete to the best of my knowledge and belief.

SIGNATURE



TITLE **Regulatory Supervisor**

DATE **01/10/2023**

Type or print name

Amy Archuleta

E-mail address:

aarchuleta@highriverllc.com

PHONE:

505-325-0318

For State Use Only

APPROVED BY:

TITLE

DATE

Conditions of Approval (if any):

Well Name: HILL TRUST FEDERAL COM	Well Location: T25N / R2W / SEC 5 / SENW / 36.429679 / -107.07663	County or Parish/State: RIO ARRIBA / NM
Well Number: 1	Type of Well: OIL WELL	Allottee or Tribe Name:
Lease Number: NMNM04073A	Unit or CA Name: HILL	Unit or CA Number: NMNM76739
US Well Number: 3003924162	Well Status: Producing Oil Well	Operator: ENERVEST OPERATING LLC

Notice of Intent

Sundry ID: 2710296

Type of Submission: Notice of Intent

Date Sundry Submitted: 01/10/2023

Date proposed operation will begin: 01/13/2023

Type of Action: Temporary Abandonment

Time Sundry Submitted: 11:21

Procedure Description: Enervest Operating, LLC would like to request permission to Temporary Abandon this well per the attached procedure.

Surface Disturbance

Is any additional surface disturbance proposed?: No

NOI Attachments

Procedure Description

Hill_Trust_1_039_24162_NMNM04073A_01_10_23_20230110112034.pdf

Well Name: HILL TRUST FEDERAL COM	Well Location: T25N / R2W / SEC 5 / SENW / 36.429679 / -107.07663	County or Parish/State: RIO ARRIBA / NM
Well Number: 1	Type of Well: OIL WELL	Allottee or Tribe Name:
Lease Number: NMNM04073A	Unit or CA Name: HILL	Unit or CA Number: NMNM76739
US Well Number: 3003924162	Well Status: Producing Oil Well	Operator: ENERVEST OPERATING LLC

Operator

I certify that the foregoing is true and correct. Title 18 U.S.C. Section 1001 and Title 43 U.S.C. Section 1212, make it a crime for any person knowingly and willfully to make to any department or agency of the United States any false, fictitious or fraudulent statements or representations as to any matter within its jurisdiction. Electronic submission of Sundry Notices through this system satisfies regulations requiring a

Operator Electronic Signature: AMY ARCHULETA

Signed on: JAN 10, 2023 11:20 AM

Name: ENERVEST OPERATING LLC

Title: Regulatory Supervisor

Street Address: 2700 FARMINGTON AVE., BLDG K SUITE 1

City: FARMINGTON**State:** NM

Phone: (505) 325-0318

Email address: AARCHULETA@HIGHRIVERLLC.COM

Field

Representative Name:

Street Address:

City:**State:****Zip:**

Phone:

Email address:

ENERVEST OPERATING LLC

Temporary Abandonment Procedure

Hill Trust Federal #1

API # 30-039-24162

1660' FNL and 1680' FWL Unit F

Unit F, Sec 5, T25N, R02W

Rio Arriba, NM

GL: 7369', KB: 7382', PBTD: 8352'

Well Information

Surface Casing: 9 5/8" 36# K-55 set @ 319', cement to surface

Production Casing: 5 1/2" 15.5/17# K-55 @ 8399' TOC = Unknown, (DV tool @ 4204')

Current Completed Intervals:

Gallup: 7026'-7320'
7368'-7508'

Workover Purpose: Set CIBP @ 6976' Test casing

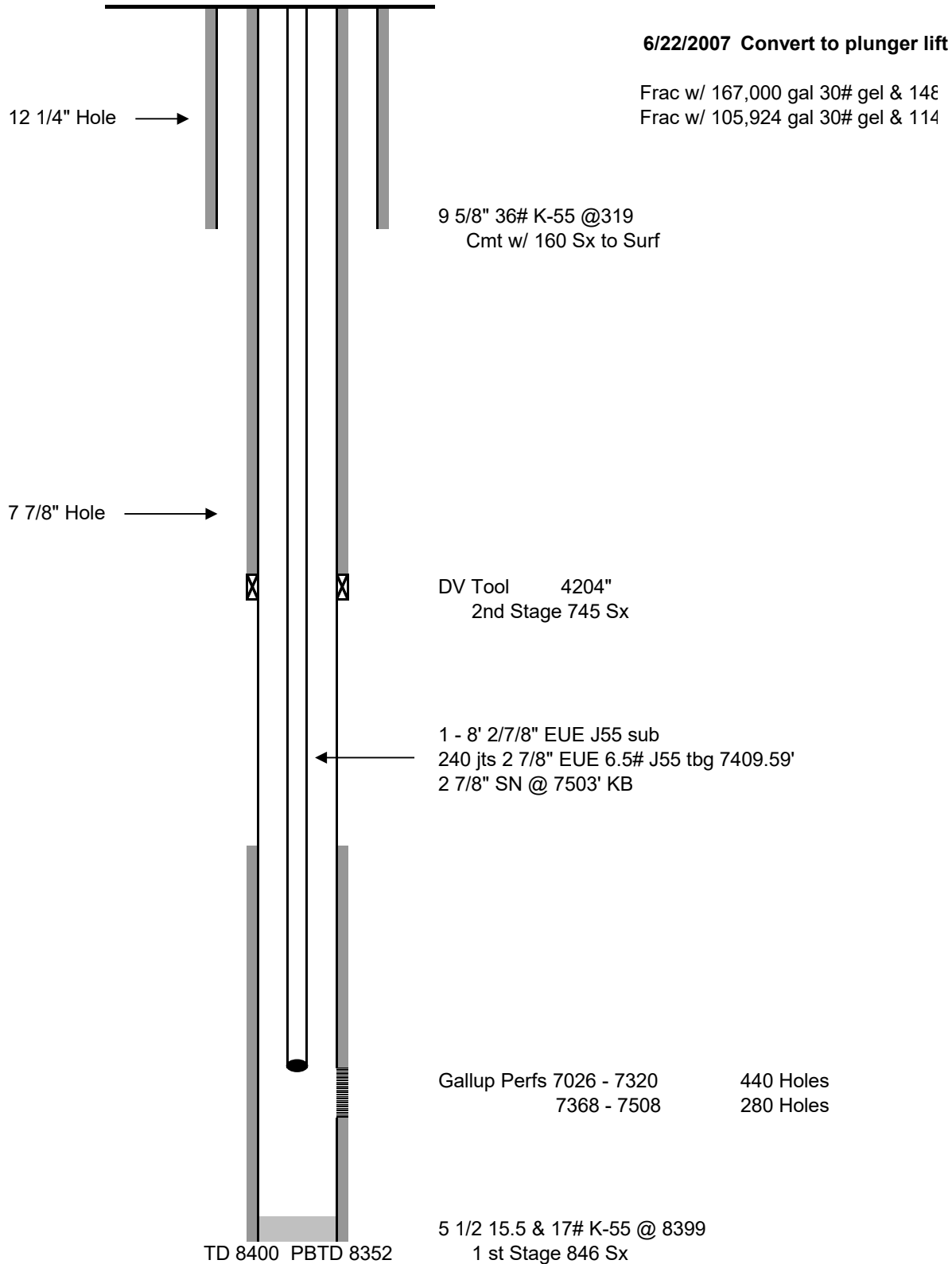
Notify and get approvals from BLM and NMOCD regarding the NOI to start work

Procedures

1. MIRUSU Hold Pre Job Safety Meeting
2. NOTE Tubing/casing pressures. Kill well as needed. TOH w/tubing. Tally out.
3. RIH w/pumpkin mill to 7000' - TOH w/Mill
4. Pick up 5 1/2" CIBP and TIH-Set @ 6976' Dump 10 gal sand on top.
5. Pick up off CIBP -Roll hole with 2% KCL w/corrosion inhibitor.
6. Pressure test CIBP to 500 psi
7. TOH laying tubing down.
8. Set up charted pressure test w/OCD & BLM
9. RDMOSU

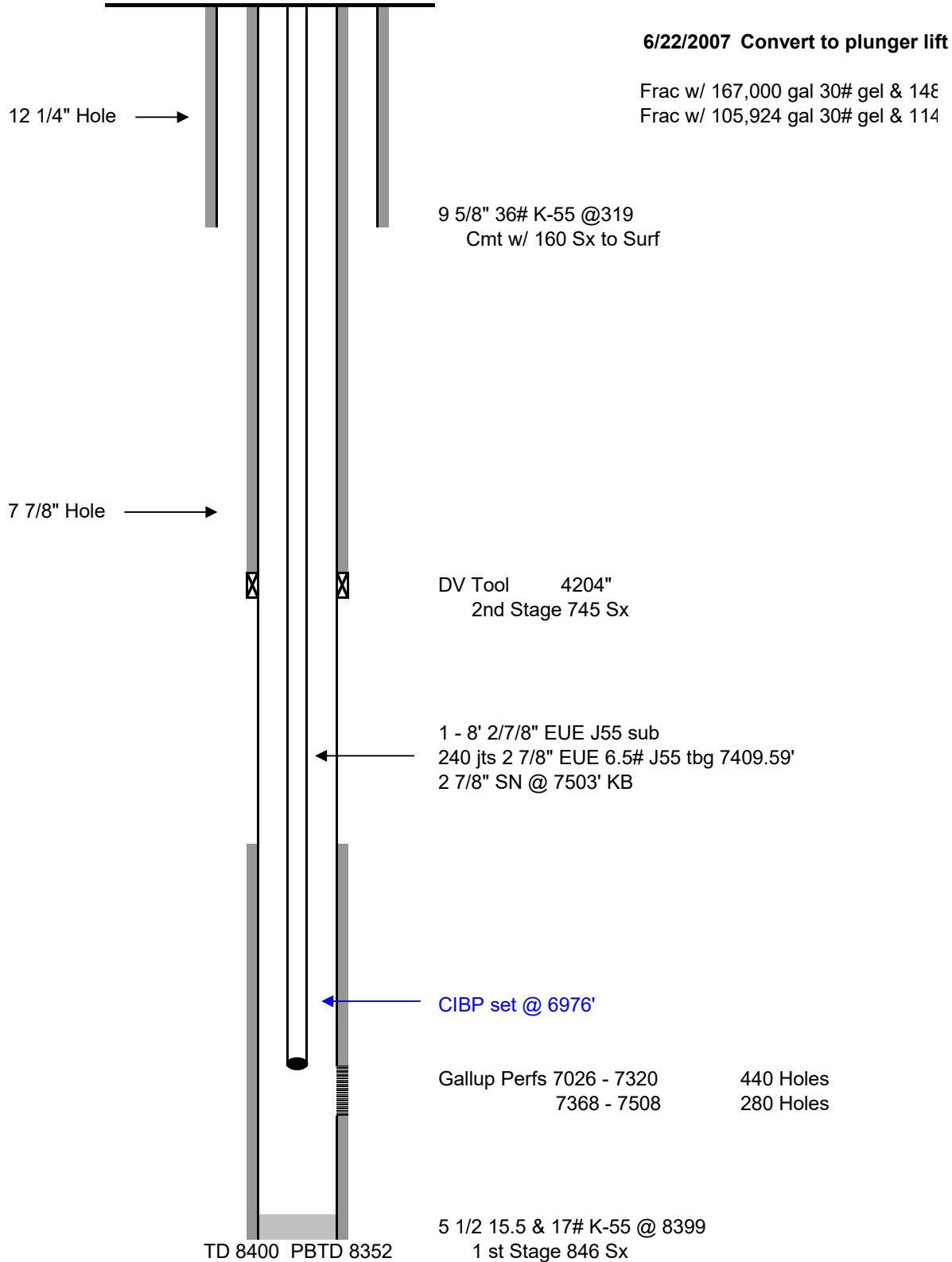
WELL NAME FILL TRUST FED. #1
LEASE NM04073A
LEGALS Sec 5, T25N, R2W

DATE 6/22/2007
DRILLED 11/1/87
API NO 30-039-24162



WELL NAME FILL TRUST FED. #1
LEASE NM04073A
LEGALS Sec 5, T25N, R2W

DATE 6/22/2007
DRILLED 11/1/87
API NO 30-039-24162



District I
1625 N. French Dr., Hobbs, NM 88240
Phone:(575) 393-6161 Fax:(575) 393-0720
District II
811 S. First St., Artesia, NM 88210
Phone:(575) 748-1283 Fax:(575) 748-9720
District III
1000 Rio Brazos Rd., Aztec, NM 87410
Phone:(505) 334-6178 Fax:(505) 334-6170
District IV
1220 S. St Francis Dr., Santa Fe, NM 87505
Phone:(505) 476-3470 Fax:(505) 476-3462

State of New Mexico
Energy, Minerals and Natural Resources
Oil Conservation Division
1220 S. St Francis Dr.
Santa Fe, NM 87505

CONDITIONS

Action 173528

CONDITIONS

Operator: High River Resources Operating, LLC 2700 Farmington Ave FARMINGTON, NM 87401	OGRID: 328985
	Action Number: 173528
	Action Type: [C-103] NOI Temporary Abandonment (C-103I)

CONDITIONS

Created By	Condition	Condition Date
mkuehling	Notify NMOC 24 hours prior to testing - bradenhead test required prior to mit day of mit. Pressure cannot drop below 500 psi for a TA test - you may want to start your test around 560	1/11/2023