



P.O. Box 2267, Midland, Texas 79702
Phone: (432)247-6331

Via email

New Mexico Oil Conservation Division
Attn: Mr. Leonard Lowe
1220 South St. Francis
Santa Fe, NM 87505
Via: Leonard.Lowe@state.nm.us

Re: Notification and Verification of a Standard Well Location for the Midnight
Hour 10 Fed Com 735H (30-015-49813), Sec 10, T26S, R30E, Lea County, NM

Dear Mr. Lowe:

Included with this letter are the following documents demonstrating that the above referenced well will be drilled at a standard oil well location:

- C-102 Plat dated September 30, 2020, showing the well location of the Midnight Hour 10 Fed com 735H, respectively;
- "Area of Common Ownership Plat" separately showing the spacing units for the well; and
- Certification of Ownership demonstrating the outlined area on the plat is comprised of four federal lease, with uniform ownership.

19.15.16.15.C(7) NMAC provides that in area of common ownership (here, four federal lease) the setback requirements only apply to the outer boundary of the area of uniform ownership, not the spacing unit within the area of uniform ownership. Since the area to the west towards which this well encroaches is within the documented "area of common ownership," this well is at a standard location and approval of a non-standard location for the well is not necessary.

Please place this Notification and Verification of a Standard Well Location in the well files for Midnight Hour 10 Fed Com 735H (30-015-49813).

Respectfully submitted,

Lisa Youngblood

EOG Resources, Inc.

Lisa Youngblood
Regulatory Specialist

CC: Mr. Paul Kautz, NMOCD- District 1

DISTRICT I
1625 N. French Dr., Hobbs, NM 88240
Phone: (575) 393-6161 Fax: (575) 393-0720

DISTRICT II
811 S. First St., Artesia, NM 88210
Phone: (575) 748-1283 Fax: (575) 748-9720

DISTRICT III
1000 Rio Brazos Rd., Aztec, NM 87410
Phone: (505) 334-6178 Fax: (505) 334-6170

DISTRICT IV
1220 S. St. Francis Dr., Santa Fe, NM 87505
Phone: (505) 476-3460 Fax: (505) 476-3462

State of New Mexico
Energy, Minerals & Natural Resources Department
OIL CONSERVATION DIVISION
1220 South St. Francis Dr.
Santa Fe, New Mexico 87505

Form C-102
Revised August 1, 2011
Submit one copy to appropriate
District Office
☐ AMENDED REPORT

WELL LOCATION AND ACREAGE DEDICATION PLAT

API Number 30-015- 49813	Pool Code 98220	Pool Name Purple Sage; Wolfcamp (Gas)
Property Code 333003	Property Name MIDNIGHT HOUR 10 FED COM	Well Number 735H
OGRID No. 7377	Operator Name EOG RESOURCES, INC.	Elevation 3169'

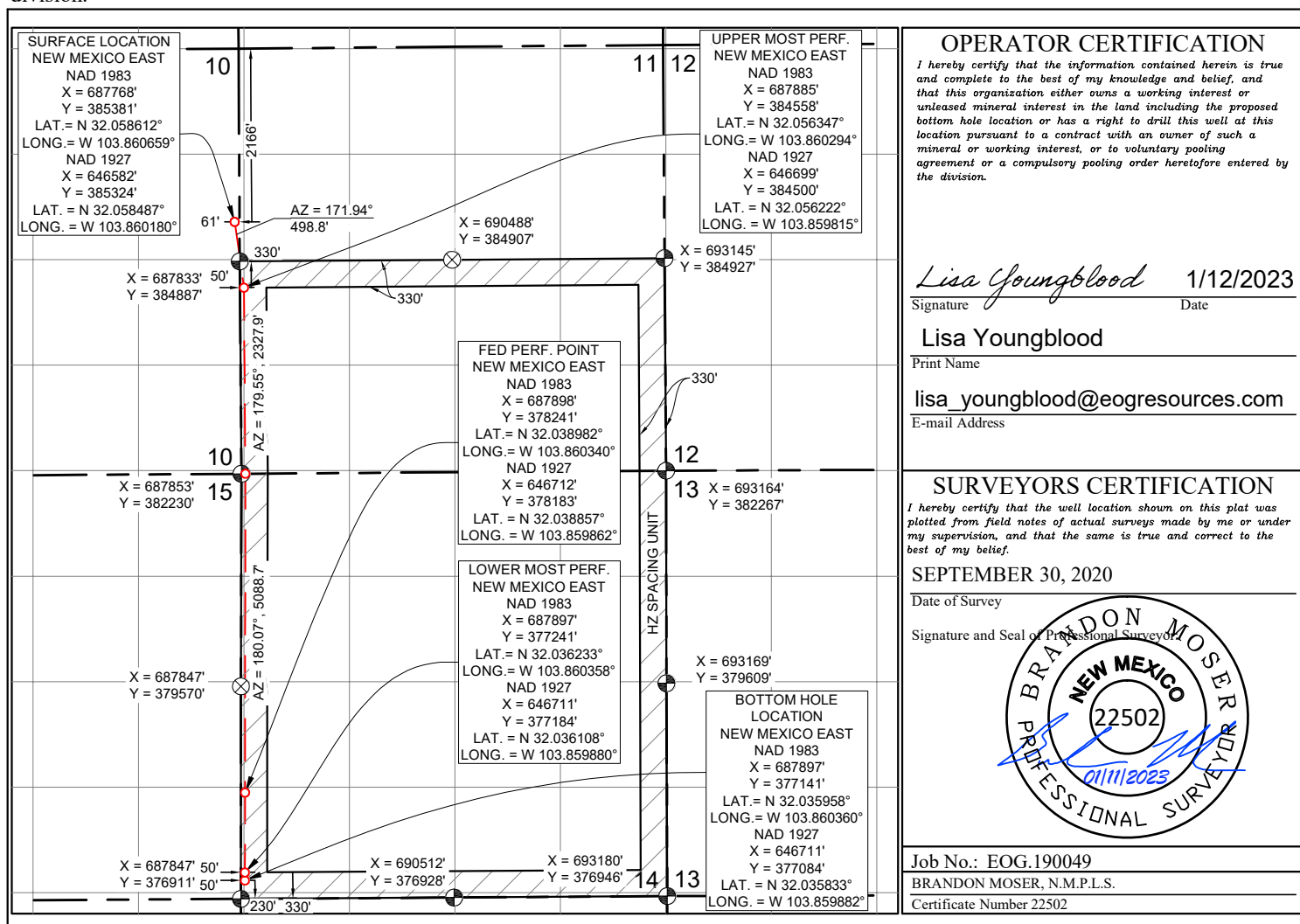
Surface Location

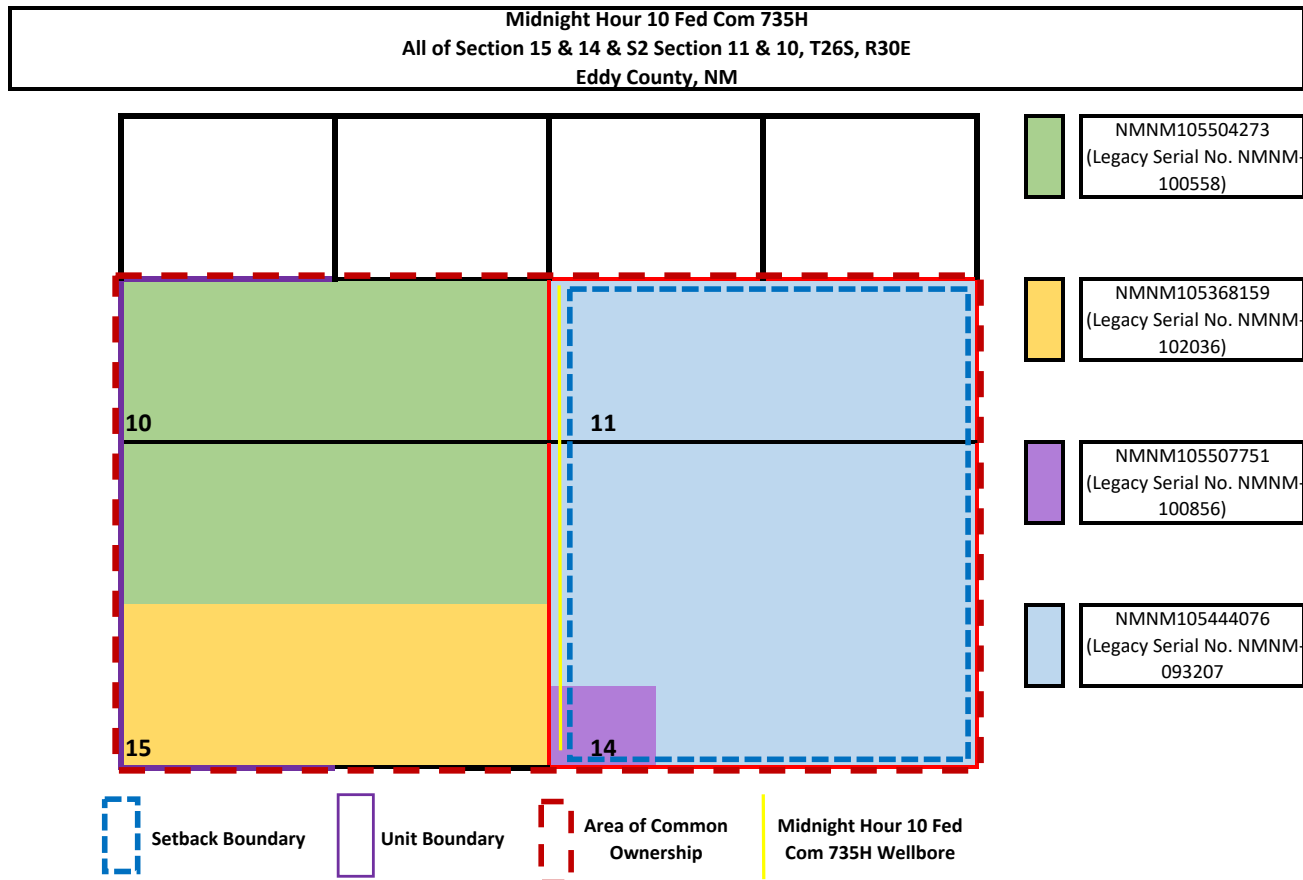
UL or lot no.	Section	Township	Range	Lot Idn	Feet from the	North/South line	Feet from the	East/West line	County
H	10	26 S	30 E		2166	NORTH	61	EAST	EDDY

Bottom Hole Location If Different From Surface

UL or lot no.	Section	Township	Range	Lot Idn	Feet from the	North/South line	Feet from the	East/West line	County
M	14	26 S	30 E		230	SOUTH	50	WEST	EDDY
Dedicated Acres 960.00	Joint or Infill	Consolidated Code	Order No.						

No allowable will be assigned to this completion until all interests have been consolidated or a non-standard unit has been approved by the division.





Certification of Ownership

I have reviewed the ownership of the oil and gas leasehold covering the following leases and tracts for purposes of identifying an “area of common ownership” as set forth in NMAC 19.15.16.15.B(8) and C(7):

Federal Oil & Gas Lease NMNM-100558 covering Section 10: S2 and Section 15: N2, Township 26 South, Range 30 East, in Eddy County, New Mexico;

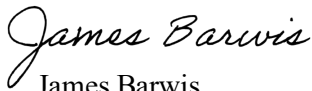
Federal Oil & Gas Lease NMNM-102036 covering Section 15: S2, Township 26 South, Range 30 East, in Eddy County, New Mexico;

Federal Oil & Gas Lease NMNM-93207 covering Section 11: S2 and Section 14: E2; NW4; N2SW4; SE4SW4, Township 26 South, Range 30 East, in Eddy County, New Mexico;

Federal Oil & Gas Lease NMNM-100856 covering Section 14: SWSW, Township 26 South, Range 30 East, in Eddy County, New Mexico;

As of this date below, the ownership in the above-described leases and lands is identical ownership as defined in 19.15.12.7 B NMAC.

EOG Resources, Inc.

A handwritten signature in black ink that reads "James Barwis". The signature is written in a cursive style with a large, stylized "J" and "B".

James Barwis

Sr. Landman

January 12, 2023

District I
1625 N. French Dr., Hobbs, NM 88240
Phone:(575) 393-6161 Fax:(575) 393-0720
District II
811 S. First St., Artesia, NM 88210
Phone:(575) 748-1283 Fax:(575) 748-9720
District III
1000 Rio Brazos Rd., Aztec, NM 87410
Phone:(505) 334-6178 Fax:(505) 334-6170
District IV
1220 S. St Francis Dr., Santa Fe, NM 87505
Phone:(505) 476-3470 Fax:(505) 476-3462

State of New Mexico
Energy, Minerals and Natural Resources
Oil Conservation Division
1220 S. St Francis Dr.
Santa Fe, NM 87505

CONDITIONS

Action 179373

CONDITIONS

Operator: EOG RESOURCES INC P.O. Box 2267 Midland, TX 79702	OGRID: 7377
	Action Number: 179373
	Action Type: [C-103] Sub. General Sundry (C-103Z)

CONDITIONS

Created By	Condition	Condition Date
llowe	None	1/26/2023