

Submit 1 Copy To Appropriate District Office

District I - (575) 393-6161

1625 N. French Dr., Hobbs, NM 88240

District II - (575) 748-1283

811 S. First St., Artesia, NM 88210

District III - (505) 334-6178

1000 Rio Brazos Rd., Aztec, NM 87410

District IV - (505) 476-3460

1220 S. St. Francis Dr., Santa Fe, NM

87505

State of New Mexico
Energy, Minerals and Natural ResourcesOIL CONSERVATION DIVISION
1220 South St. Francis Dr.
Santa Fe, NM 87505Form C-103
Revised July 18, 2013

SUNDRY NOTICES AND REPORTS ON WELLS (DO NOT USE THIS FORM FOR PROPOSALS TO DRILL OR TO DEEPEN OR PLUG BACK TO A DIFFERENT RESERVOIR. USE "APPLICATION FOR PERMIT" (FORM C-101) FOR SUCH PROPOSALS.)		WELL API NO. 30-025-49727
1. Type of Well: Oil Well <input checked="" type="checkbox"/> Gas Well <input type="checkbox"/> Other <input type="checkbox"/>		5. Indicate Type of Lease STATE <input checked="" type="checkbox"/> FEE <input type="checkbox"/>
2. Name of Operator Marshall & Winston, Inc.		6. State Oil & Gas Lease No.
3. Address of Operator P. O. Box 50880 - Midland, TX 79710		7. Lease Name or Unit Agreement Name Loco Dinero 36 State Com
4. Well Location Unit Letter <u>C</u> : <u>160</u> feet from the <u>North</u> line and <u>1920</u> feet from the <u>West</u> line Section <u>36</u> Township <u>21S</u> Range <u>33E</u> NMPM County <u>Lea</u>		8. Well Number <u>9H</u>
11. Elevation (Show whether DR, RKB, RT, GR, etc.) 3657.9' GR		9. OGRID Number 14187
		10. Pool name or Wildcat WC025; G-06 S213326D; Bone Spring

12. Check Appropriate Box to Indicate Nature of Notice, Report or Other Data

NOTICE OF INTENTION TO:

PERFORM REMEDIAL WORK ☐ PLUG AND ABANDON ☐
 TEMPORARILY ABANDON ☐ CHANGE PLANS ☐
 PULL OR ALTER CASING ☐ MULTIPLE COMPL ☐
 DOWNHOLE COMMINGLE ☐
 CLOSED-LOOP SYSTEM ☐
 OTHER: Correct acreage dedication & add to NSP order NSP-2133 ☒

SUBSEQUENT REPORT OF:

REMEDIAL WORK ☐ ALTERING CASING ☐
 COMMENCE DRILLING OPNS. ☐ P AND A ☐
 CASING/CEMENT JOB ☐
 OTHER: ☐

13. Describe proposed or completed operations. (Clearly state all pertinent details, and give pertinent dates, including estimated date of starting any proposed work). SEE RULE 19.15.7.14 NMAC. For Multiple Completions: Attach wellbore diagram of proposed completion or recompletion.

Marshall & Winston respectfully requests to add this well to NSP-2133 and to change the dedicated acreage for this well from 160 acres to 640 acres.

This well will be included in a Com Agreement covering all of Section 36-T21S-R33E that has been submitted to the State Land Office.


NSP-2133 approved February 9, 2022.

Spud Date:

Rig Release Date:

I hereby certify that the information above is true and complete to the best of my knowledge and belief.


SIGNATURE



TITLE



DATE



Type or print name

Rusty Klein

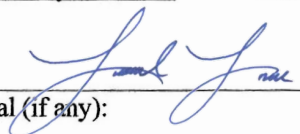
E-mail address:

rustyklein4@gmail.com

PHONE: 575-703-6412

For State Use Only

APPROVED BY:



TITLE

Petroleum Engineer

DATE

02/16/23

Conditions of Approval (if any):

DISTRICT I

1625 N. FRANCHIS DR., ROSA, NM 87440
Phone: (505) 593-6161 Fax: (505) 593-6720

DISTRICT II

511 E. PUECO ST., ARRESIA, NM 88210
Phone: (505) 745-1655 Fax: (505) 745-9720

DISTRICT III

1000 RIO BRAZOS RD., AZTEC, NM 87410
Phone: (505) 524-6175 Fax: (505) 524-6170

DISTRICT IV

1220 S. ST. FRANCIS DR., SANTA FE, NM 87505
Phone: (505) 478-3400 Fax: (505) 478-3400State of New Mexico
Energy, Minerals & Natural Resources Department
OIL CONSERVATION DIVISION
1220 SOUTH ST. FRANCIS DR.
Santa Fe, New Mexico 87505

Form C-102

Revised August 1, 2011

Submit one copy to appropriate
District Office

X AMENDED REPORT

WELL LOCATION AND ACREAGE DEDICATION PLAT

API Number 30-025-49727	Pool Code 97929	Pool Name WC 025; G-06 5213326D; Bone Spring
Property Code 39736	Property Name LOCO DINERO 36 STATE COM	Well Number 9H
OGRID No. 14187	Operator Name MARSHALL & WINSTON, INC.	Elevation 3657.9'

Surface Location

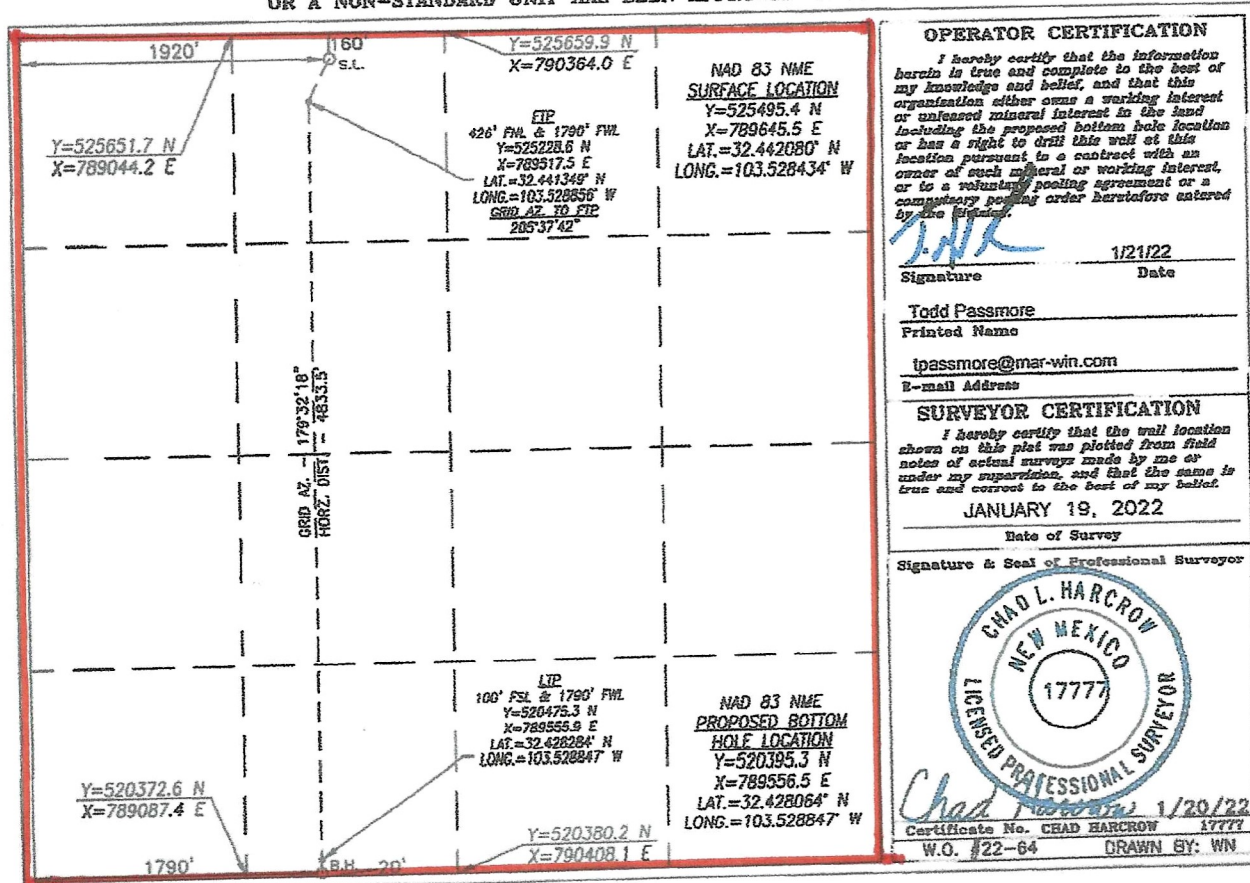
UL or lot No.	Section	Township	Range	Lot Idn	Feet from the	North/South line	Feet from the	East/West line	County
C	36	21-S	33-E		160	NORTH	1920	WEST	LEA

Bottom Hole Location If Different From Surface

UL or lot No.	Section	Township	Range	Lot Idn	Feet from the	North/South line	Feet from the	East/West line	County
N	36	21-S	33-E		20	SOUTH	1790	WEST	LEA

Dedicated Acres 640	Joint or Infill	Consolidation Code Consolidated	Order No. NSL-2133
-------------------------------	-----------------	---	------------------------------

NO ALLOWABLE WILL BE ASSIGNED TO THIS COMPLETION UNTIL ALL INTERESTS HAVE BEEN CONSOLIDATED
OR A NON-STANDARD UNIT HAS BEEN APPROVED BY THE DIVISION



**MARSHALL & WINSTON, INC.
Loco Dinero 36 State Com #9H
Section 36-T21S-R33E
Lea County, New Mexico
30-025-49727**

PLAN REVISION

Marshall & Winston respectfully requests to add this well to existing NSP-2133 (approved February 9, 2022) and change the dedicated acreage from 160 acres to 640 acres.

This well will be included in a Com Agreement covering all of Section 36-T21S-R33E that has been submitted to the State Land Office.

District I
1625 N. French Dr., Hobbs, NM 88240
Phone:(575) 393-6161 Fax:(575) 393-0720
District II
811 S. First St., Artesia, NM 88210
Phone:(575) 748-1283 Fax:(575) 748-9720
District III
1000 Rio Brazos Rd., Aztec, NM 87410
Phone:(505) 334-6178 Fax:(505) 334-6170
District IV
1220 S. St Francis Dr., Santa Fe, NM 87505
Phone:(505) 476-3470 Fax:(505) 476-3462

State of New Mexico
Energy, Minerals and Natural Resources
Oil Conservation Division
1220 S. St Francis Dr.
Santa Fe, NM 87505

CONDITIONS

Action 87696

CONDITIONS

Operator: MARSHALL & WINSTON INC P.O. Box 50880 Midland, TX 79710	OGRID: 14187
	Action Number: 87696
	Action Type: [C-103] NOI Change of Plans (C-103A)

CONDITIONS

Created By	Condition	Condition Date
Ilowe	Approved.	2/16/2023