

Released to Imaging: 2/22/2023 1:44:41 PM

District I  
1625 N. French Dr., Hobbs, NM 88240  
District II  
811 S. First St., Artesia, NM 88210  
District III  
1000 Rio Brazos Rd., Aztec, NM 87410  
District IV  
1220 S. St. Francis Dr., Santa Fe, NM 87505

State of New Mexico  
Energy, Minerals & Natural Resources  
Oil Conservation Division  
1220 South St. Francis Dr.  
Santa Fe, NM 87505

Form C-104  
Revised August 1, 2011

Submit one copy to appropriate District Office

☐ AMENDED REPORT

I. REQUEST FOR ALLOWABLE AND AUTHORIZATION TO TRANSPORT

<sup>1</sup> Operator name and Address Parker Energy Support Services, Inc. PO Box 1957 Eunice, NM 88231		<sup>2</sup> OGRID Number 245739
		<sup>3</sup> Reason for Filing Code/ Effective Date Skim Oil - Dec 2022 - 1083 barrels
<sup>4</sup> API Number 30 - 025-38789	<sup>5</sup> Pool Name SWD SAN ANDRES	<sup>6</sup> Pool Code 96121
<sup>7</sup> Property Code 313772	<sup>8</sup> Property Name PARKER ENERGY SWD	<sup>9</sup> Well Number 005

II. <sup>10</sup> Surface Location

Ul or lot no.	Section	Township	Range	Lot Idn	Feet from the	North/South Line	Feet from the	East/West line	County
A	24	21S	36E		1200	NORTH	990	EAST	LEA

<sup>11</sup> Bottom Hole Location

UL or lot no.	Section	Township	Range	Lot Idn	Feet from the	North/South line	Feet from the	East/West line	County
<sup>12</sup> Lse Code S	<sup>13</sup> Producing Method Code SWD	<sup>14</sup> Gas Connection Date N/A	<sup>15</sup> C-129 Permit Number N/A	<sup>16</sup> C-129 Effective Date N/A	<sup>17</sup> C-129 Expiration Date N/A				

III. Oil and Gas Transporters

<sup>18</sup> Transporter OGRID	<sup>19</sup> Transporter Name and Address	<sup>20</sup> O/G/W
251346	Dorado Transportation, LLC 1402 S Fairgrounds Rd Midland, TX 79701	O
		O

IV. Well Completion Data

<sup>21</sup> Spud Date 10/20/2014	<sup>22</sup> Ready Date 11/24/2015	<sup>23</sup> TD 4675'	<sup>24</sup> PBDT 4675'	<sup>25</sup> Perforations OPEN HOLE 4329'- 4675'	<sup>26</sup> DHC, MC N/A
<sup>27</sup> Hole Size	<sup>28</sup> Casing & Tubing Size	<sup>29</sup> Depth Set	<sup>30</sup> Sacks Cement		
11	8.625"	1304"	838		
7.875"	5.5"	4329'	1100		
	2.875" IPC TBG	4290'			
	NICKLE COATED PACKER	4293'			

V. Well Test Data

<sup>31</sup> Date New Oil N/A	<sup>32</sup> Gas Delivery Date N/A	<sup>33</sup> Test Date N/A	<sup>34</sup> Test Length N/A	<sup>35</sup> Tbg. Pressure N/A	<sup>36</sup> Csg. Pressure N/A
<sup>37</sup> Choke Size N/A	<sup>38</sup> Oil N/A	<sup>39</sup> Water N/A	<sup>40</sup> Gas N/A		<sup>41</sup> Test Method

<sup>42</sup> I hereby certify that the rules of the Oil Conservation Division have been complied with and that the information given above is true and complete to the best of my knowledge and belief. Signature: 	OIL CONSERVATION DIVISION Approved by:
Printed name: Penelope Parker	Title: <b>ACCEPTED FOR RECORD ONLY</b>
Title: Corporate Secretary	Approval Date:
E-mail Address: <a href="mailto:p.parker@parkerenergysupport.com">p.parker@parkerenergysupport.com</a>	
Date: 02/15/2023	Phone: 575-394-0444

Received by OCD: 2/15/2023 6:48:35 PM

**DORADO**  
TRANSPORTATION, LLC  
9101 UP RIVER ROAD  
CORPUS CHRISTI, TX 78409  
REGULAR TICKET

AREA CODE: 80  
PRODUCT  
UN1267, PETROLEUM  
CRUDE OIL, 3, PG II  
EST. DRIVER GROSS: 181.50


OPERATOR  
INVALID OPERATOR - ADD N  
LEASE: 800  
.NEW- NEW MEX LEASE -ADD NAME IN REMARK

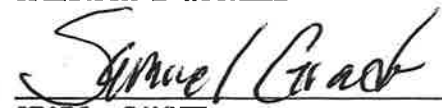
DESTINATION: 214  
TRUCK: 474 TRAILER: 444  
DATE: 12/05/2022 TICKET: 02922265  
TANK NO.: 2 HEIGHT: 16 SIZE: 500

OIL LEVEL

GAUGE	TEMP	FT.	IN.	FRACT.
HIGH	62	07	10	0/4
LOW	62	02	04	0/4

OBSERVED GRAVITY & TEMP. B.S. & W. %  
41.0 64 00.20  
B.S. & W. FEET IN.  
MEASURE 00 06

SEAL OFF 294291 SEAL ON 294280  
  
ON GRADO, SAMUEL  
DATE TIME 12/05 16:37

X OPERATOR'S WITNESS  
  
OFF GRADO, SAMUEL  
DATE TIME 12/05 17:07

X OPERATOR'S WITNESS  
REMARKS:

THIS TICKET COVERS ALL CLAIMS FOR ALLOWANCE. THE OIL REPRESENTED BY THIS TICKET WAS RECEIVED AND RUN AS THE PROPERTY OF Dorado Transportation, LLC  
EMERGENCY CONTACT:  
1-800-424-9300  
CHEMTREC  
COPY 5

**DORADO**  
TRANSPORTATION, LLC  
9101 UP RIVER ROAD  
CORPUS CHRISTI, TX 78409  
REGULAR TICKET

AREA CODE: 80  
PRODUCT  
UN1267, PETROLEUM  
CRUDE OIL, 3, PG II  
EST. DRIVER GROSS: 181.50


OPERATOR  
INVALID OPERATOR - ADD N  
LEASE: 800  
.NEW- NEW MEX LEASE -ADD NAME IN REMARK


DESTINATION: 215  
TRUCK: 474 TRAILER: 444  
DATE: 12/05/2022 TICKET: 02922264  
TANK NO.: 2 HEIGHT: 16 SIZE: 500

OIL LEVEL

GAUGE	TEMP	FT.	IN.	FRACT.
HIGH	62	13	04	0/4
LOW	62	07	10	0/4

OBSERVED GRAVITY & TEMP. B.S. & W. %  
40.0 62 00.20  
B.S. & W. FEET IN.  
MEASURE 00 06

SEAL OFF 294403 SEAL ON 294291  
  
ON GRADO, SAMUEL  
DATE TIME 12/05 15:20

X OPERATOR'S WITNESS  
  
OFF GRADO, SAMUEL  
DATE TIME 12/05 15:22

X OPERATOR'S WITNESS  
REMARKS:

THIS TICKET COVERS ALL CLAIMS FOR ALLOWANCE. THE OIL REPRESENTED BY THIS TICKET WAS RECEIVED AND RUN AS THE PROPERTY OF Dorado Transportation, LLC  
EMERGENCY CONTACT:  
1-800-424-9300  
CHEMTREC  
COPY 3

**DORADO** 12-13-  
TRANSPORTATION, LLC 462  
9101 UP RIVER ROAD  
CORPUS CHRISTI, TX  
78409

REGULAR TICKET  
AREA CODE: 88

PRODUCT  
UN1267, PETROLEUM  
CRUDE OIL, 3, PG II  
EST. DRIVER GROSS: 181.50

OPERATOR  
PARKER ENERGY SUPPORT SE  
LEASE: 29000341  
PARKER ENERGY SMD  
STATE ID: 313772

DESTINATION: 214  
TRUCK: 455 TRAILER: 649  
DATE: 12/13/2022 TICKET: 05311868  
TANK NO.: 00502 HEIGHT: 16 SIZE: 500  
OIL LEVEL  
GAUGE TEMP FT. IN. FRACT.  
HIGH 56 12 04 0/4  
LOW 56 06 10 0/4

OBSERVED GRAVITY & TEMP. B.S. & W. X  
37.6 56 00.20  
B.S. & W. FEET IN.  
MEASURE 00 00

SEAL OFF SEAL ON  
1169 294044  
DATE  
TIME  
12/13  
13:38  
Puente, Andrew

OPERATOR'S WITNESS  
DATE  
TIME  
12/13  
14:01  
Puente, Andrew

OPERATOR'S WITNESS  
REMARKS:  
THIS TICKET COVERS ALL CLAIMS FOR  
ALLOWANCE. THE OIL REPRESENTED BY  
THIS TICKET WAS RECEIVED AND RUN  
AS THE PROPERTY OF  
Dorado Transportation, LLC  
EMERGENCY CONTACT:  
1-800-424-9300  
CHEMTREC  
COPY 4

**DORADO** 12-13-22  
TRANSPORTATION, LLC 463  
9101 UP RIVER ROAD  
CORPUS CHRISTI, TX  
78409

REGULAR TICKET  
AREA CODE: 88

PRODUCT  
UN1267, PETROLEUM  
CRUDE OIL, 3, PG II  
EST. DRIVER GROSS: 181.50

OPERATOR  
PARKER ENERGY SUPPORT SE  
LEASE: 29000341  
PARKER ENERGY SMD  
STATE ID: 313772

DESTINATION: 214  
TRUCK: 455 TRAILER: 649  
DATE: 12/13/2022 TICKET: 05311869  
TANK NO.: 00502 HEIGHT: 16 SIZE: 500  
OIL LEVEL  
GAUGE TEMP FT. IN. FRACT.  
HIGH 58 06 10 0/4  
LOW 58 01 04 0/4

OBSERVED GRAVITY & TEMP. B.S. & W. X  
38.0 58 00.20  
B.S. & W. FEET IN.  
MEASURE 00 00

SEAL OFF SEAL ON  
294044 294043  
DATE  
TIME  
12/13  
15:31  
ON Puente, Andrew

X  
OPERATOR'S WITNESS  
DATE  
TIME  
12/13  
15:50  
OFF Puente, Andrew


X  
OPERATOR'S WITNESS  
REMARKS:  
THIS TICKET COVERS ALL CLAIMS FOR  
ALLOWANCE. THE OIL REPRESENTED BY  
THIS TICKET WAS RECEIVED AND RUN  
AS THE PROPERTY OF  
Dorado Transportation, LLC  
EMERGENCY CONTACT:  
1-800-424-9300  
CHEMTREC  
COPY 5




12-21-2022  
**DORADO**  
TRANSPORTATION, LLC #465

9101 UP RIVER ROAD  
CORPUS CHRISTI, TX  
78409  
**REGULAR TICKET**  
AREA CODE: 88  
PRODUCT  
UN1267, PETROLEUM  
CRUDE OIL, 3, PG II  
EST. DRIVER GROSS: 174.62

OPERATOR  
PARKER ENERGY SUPPORT SE  
LEASE: 29000341  
PARKER ENERGY SMD  
STATE ID: 313772  
DESTINATION: 215  
TRUCK: 458 TRAILER: 410  
DATE: 12/21/2022 TICKET: 02932482  
TANK NO.: 00501 HEIGHT: 16 SIZE: 500  
OIL LEVEL  
GAUGE TEMP FT. IN. FRACT.  
HIGH 48 07 09 0/4  
LOW 48 02 05 2/4  
OBSERVED GRAVITY & TEMP. B.S. & W. %  
36.8 48 00.70  
B.S. & W. FEET IN.  
MEASURE 00 00  
SEAL OFF SEAL ON  
294457 294458

ON  DATE  
Patterson, Cecil 12/21  
12:37

X OPERATOR'S WITNESS  
OFF  DATE  
Patterson, Cecil 12/21  
12:55

X OPERATOR'S WITNESS  
REMARKS:  
THIS TICKET COVERS ALL CLAIMS FOR  
ALLOWANCE. THE OIL REPRESENTED BY  
THIS TICKET WAS RECEIVED AND RUN  
AS THE PROPERTY OF  
Dorado Transportation, LLC  
**EMERGENCY CONTACT:**  
1-800-424-9300  
CHEMTREC


COPY 1

12/21/22  
**DORADO**  
TRANSPORTATION, LLC

9101 UP RIVER ROAD  
CORPUS CHRISTI, TX  
78409  
**REGULAR TICKET**  
AREA CODE: 88  
PRODUCT  
UN1267, PETROLEUM  
CRUDE OIL, 3, PG II  
EST. DRIVER GROSS: 180.81

OPERATOR  
PARKER ENERGY SUPPORT SE  
LEASE: 29000341  
PARKER ENERGY SMD  
STATE ID: 313772  
DESTINATION: 215  
TRUCK: 458 TRAILER: 410  
DATE: 12/21/2022 TICKET: 02932481  
TANK NO.: 00501 HEIGHT: 16 SIZE: 500  
OIL LEVEL  
GAUGE TEMP FT. IN. FRACT.  
HIGH 39 13 02 3/4  
LOW 39 07 09 0/4  
OBSERVED GRAVITY & TEMP. B.S. & W. %  
36.2 39 01.00  
B.S. & W. FEET IN.  
MEASURE 00 00  
SEAL OFF SEAL ON  
294280 294457

ON  DATE  
Patterson, Cecil 12/21  
10:34

X OPERATOR'S WITNESS  
OFF  DATE  
Patterson, Cecil 12/21  
10:44

X OPERATOR'S WITNESS  
REMARKS:  
THIS TICKET COVERS ALL CLAIMS FOR  
ALLOWANCE. THE OIL REPRESENTED BY  
THIS TICKET WAS RECEIVED AND RUN  
AS THE PROPERTY OF  
Dorado Transportation, LLC  
**EMERGENCY CONTACT:**  
1-800-424-9300  
CHEMTREC

COPY 1

**District I**  
1625 N. French Dr., Hobbs, NM 88240  
Phone:(575) 393-6161 Fax:(575) 393-0720  
**District II**  
811 S. First St., Artesia, NM 88210  
Phone:(575) 748-1283 Fax:(575) 748-9720  
**District III**  
1000 Rio Brazos Rd., Aztec, NM 87410  
Phone:(505) 334-6178 Fax:(505) 334-6170  
**District IV**  
1220 S. St Francis Dr., Santa Fe, NM 87505  
Phone:(505) 476-3470 Fax:(505) 476-3462

**State of New Mexico**  
**Energy, Minerals and Natural Resources**  
**Oil Conservation Division**  
**1220 S. St Francis Dr.**  
**Santa Fe, NM 87505**

ACKNOWLEDGMENTS  
  
Action 186850

ACKNOWLEDGMENTS

Operator:  PARKER ENERGY SUPPORT SERVICES INC. P.O. Box 1957 Eunice, NM 88231	OGRID:  245739
	Action Number:  186850
	Action Type:  [C-104] Transport Authorization (C-104)

ACKNOWLEDGMENTS

<input checked="" type="checkbox"/>	I hereby certify that the required Water Use Report has been, or will be, submitted for this wells completion.
<input checked="" type="checkbox"/>	I hereby certify that the required FracFocus disclosure has been, or will be, submitted for this wells completion.

**District I**  
1625 N. French Dr., Hobbs, NM 88240  
Phone:(575) 393-6161 Fax:(575) 393-0720  
**District II**  
811 S. First St., Artesia, NM 88210  
Phone:(575) 748-1283 Fax:(575) 748-9720  
**District III**  
1000 Rio Brazos Rd., Aztec, NM 87410  
Phone:(505) 334-6178 Fax:(505) 334-6170  
**District IV**  
1220 S. St Francis Dr., Santa Fe, NM 87505  
Phone:(505) 476-3470 Fax:(505) 476-3462

**State of New Mexico**  
**Energy, Minerals and Natural Resources**  
**Oil Conservation Division**  
**1220 S. St Francis Dr.**  
**Santa Fe, NM 87505**

CONDITIONS

Action 186850

CONDITIONS

Operator: PARKER ENERGY SUPPORT SERVICES INC. P.O. Box 1957 Eunice, NM 88231	OGRID: 245739
	Action Number: 186850
	Action Type: [C-104] Transport Authorization (C-104)

CONDITIONS

Created By	Condition	Condition Date
plmartinez	ACCEPTED FOR RECORD ONLY.	2/22/2023