

District I
1625 N. French Dr., Hobbs, NM 88240
Phone: (575) 393-6161 Fax: (575) 393-0720

District II
811 S. First St., Artesia, NM 88210
Phone: (575) 748-1283 Fax: (575) 748-9720

District III
1000 Rio Brazos Road, Aztec, NM 87410
Phone: (505) 334-6178 Fax: (505) 334-6170

District IV
1220 S. St. Francis Dr., Santa Fe, NM 87505
Phone: (505) 476-3460 Fax: (505) 476-3462

State of New Mexico
Energy Minerals and Natural Resources
Oil Conservation Division
1220 South St. Francis Dr.
Santa Fe, NM 87505

Form C-101
Revised July 18, 2013

☐ AMENDED REPORT

APPLICATION FOR PERMIT TO DRILL, RE-ENTER, DEEPEN, PLUGBACK, OR ADD A ZONE

¹ Operator Name and Address OXY USA INC. PO BOX 4294, HOUSTON, TX 77210		² OGRID Number 16696
		³ API Number 30-015-44588
⁴ Property Code 319797	⁵ Property Name CORRAL FLY 02 01 STATE	⁶ Well No. 34H

7. Surface Location

UL - Lot M	Section 2	Township 25S	Range 29E	Lot Idn	Feet from 1275	N/S Line SOUTH	Feet From 240	E/W Line WEST	County EDDY
----------------------	---------------------	------------------------	---------------------	---------	--------------------------	--------------------------	-------------------------	-------------------------	-----------------------

8. Proposed Bottom Hole Location

UL - Lot I	Section 1	Township 25S	Range 29E	Lot Idn	Feet from 2213	N/S Line SOUTH	Feet From 143	E/W Line EAST	County EDDY
----------------------	---------------------	------------------------	---------------------	---------	--------------------------	--------------------------	-------------------------	-------------------------	-----------------------

9. Pool Information

Pool Name PIERCE CROSSING; BONE SPRING, EAST	Pool Code 96473
--	---------------------------

Additional Well Information

¹¹ Work Type A	¹² Well Type O	¹³ Cable/Rotary R	¹⁴ Lease Type S	¹⁵ Ground Level Elevation 3031'
¹⁶ Multiple YES	¹⁷ Proposed Depth 9000'-9400' MD	¹⁸ Formation BONE SPRING	¹⁹ Contractor	²⁰ Spud Date 4/1/2023
Depth to Ground water		Distance from nearest fresh water well		Distance to nearest surface water

☒ We will be using a closed-loop system in lieu of lined pits

21. Proposed Casing and Cement Program


Type	Hole Size	Casing Size	Casing Weight/ft	Setting Depth	Sacks of Cement	Estimated TOC
SURFACE	14-3/4"	10-3/4"	45.4	402'	511	SURFACE (OBSERVED)
INTERMEDIATE	9-7/8"	7-5/8"	26.4	9754'	1785	SURFACE (OBSERVED)
PRODUCTION	6-3/4"	5-1/2"	20	20329'	853	4600' (CBL)

Casing/Cement Program: Additional Comments

Well will be plugged back initially to the Bone Spring. Once bottomhole pressure drops, the Bone Spring and Wolfcamp will be downhole commingled.

22. Proposed Blowout Prevention Program

Type	Working Pressure	Test Pressure	Manufacturer
ANNULAR	5000	3000	

²³ I hereby certify that the information given above is true and complete to the best of my knowledge and belief. I further certify that I have complied with 19.15.14.9 (A) NMAC <input checked="" type="checkbox"/> and/or 19.15.14.9 (B) NMAC <input checked="" type="checkbox"/> , if applicable. Signature: Stephen Janacek		OIL CONSERVATION DIVISION	
Printed name: STEPHEN JANACEK		Approved By: 	
Title: REGULATORY ENGINEER		Title: Petroleum Specialist	
E-mail Address: STEPHEN_JANACEK@OXY.COM		Approved Date: 3/1/2023 Expiration Date:	
Date: 2/22/2023	Phone: 972-404-3722	Conditions of Approval Attached	

District I
1625 N. French Dr., Hobbs, NM 88240
Phone: (575) 393-6161 Fax: (575) 393-0720
District II
811 S. First St., Artesia, NM 88210
Phone: (575) 748-1283 Fax: (575) 748-9720
District III
1000 Rio Brazos Road, Aztec, NM 87410
Phone: (505) 334-6178 Fax: (505) 334-6170
District IV
1220 S. St. Francis Dr., Santa Fe, NM 87505
Phone: (505) 476-3460 Fax: (505) 476-3462

State of New Mexico
Energy, Minerals & Natural Resources Department
OIL CONSERVATION DIVISION
1220 South St. Francis Dr.
Santa Fe, NM 87505

Form C-102
Revised August 1, 2011
Submit one copy to appropriate
District Office
☒ AMENDED REPORT

WELL LOCATION AND ACREAGE DEDICATION PLAT

¹ API Number 30-015-44588	² Pool Code 96473	³ Pool Name PIERCE CROSSING; BONE SPRING, EAST
⁴ Property Code 319797	⁵ Property Name CORRAL FLY "02-01" STATE	⁶ Well Number 34H
⁷ OGRID No. 16696	⁸ Operator Name OXY USA INC. (16696)	⁹ Elevation 3030.8'

¹⁰ Surface Location

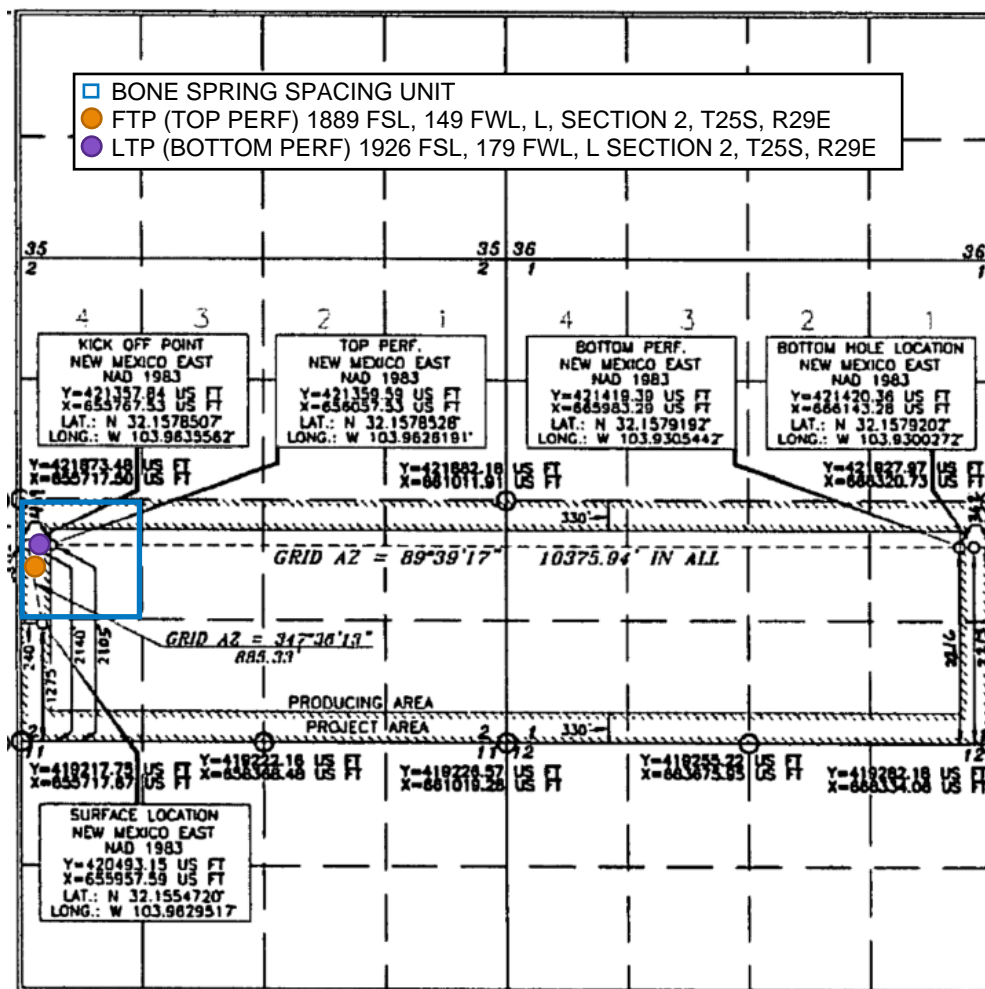
UL or lot no.	Section	Township	Range	Lot Idn	Feet from the	North/South line	Feet from the	East/West line	County
M	2	25S	29E		1275	FSL	240	WEST	EDDY

¹¹ Bottom Hole Location If Different From Surface

UL or lot no.	Section	Township	Range	Lot Idn	Feet from the	North/South line	Feet from the	East/West line	County
I	1	25S	29E		2213	SOUTH	143	EAST	EDDY

¹² Dedicated Acres 40	¹³ Joint or Infill	¹⁴ Consolidation Code	¹⁵ Order No.
-------------------------------------	-------------------------------	----------------------------------	-------------------------

No allowable will be assigned to this completion until all interests have been consolidated or a non-standard unit has been approved by the division.

¹⁷ OPERATOR CERTIFICATION

I hereby certify that the information contained herein is true and complete to the best of my knowledge and belief, and that this organization either owns a working interest or unleased mineral interest in the land including the proposed bottom hole location or has a right to drill this well at this location pursuant to a contract with an owner of such a mineral or working interest, or to a voluntary pooling agreement or a compulsory pooling order heretofore entered by the division.

Stephen Janacek

2/3/2023

Signature

Date

STEPHEN JANACEK

Printed Name

STEPHEN_JANACEK@OXY.COM

E-mail Address

¹⁸ SURVEYOR CERTIFICATION

I hereby certify that the well location shown on this plat was plotted from field notes of actual surveys made by me or under my supervision, and that the same is true and correct to the best of my belief.

Date of Survey

Signature and Seal of Professional Surveyor:

Certificate Number

EXISTING WOLFCAMP PRODUCTION

NM OIL CONSERVATION
ARTESIA DISTRICT

OCT 09 2018

Form C-102

Revised August 1, 2011

RECEIVED

Submit one copy to appropriate
District Office☒ AMENDED REPORT
(As-Drilled)

District I
1625 N. French Dr., Hobbs, NM 88240
Phone: (505) 393-6161 Fax: (505) 393-0720

District II
811 S. First St., Artesia, NM 88210
Phone: (505) 748-1283 Fax: (505) 748-9720

District III
1000 Rio Brazos Road, Aztec, NM 87410
Phone: (505) 334-6179 Fax: (505) 334-6170

District IV
1220 S. St. Francis Dr., Santa Fe, NM 87503
Phone: (505) 476-3460 Fax: (505) 476-3462

State of New Mexico
Energy, Minerals & Natural Resources Department
OIL CONSERVATION DIVISION
1220 South St. Francis Dr.
Santa Fe, NM 87505

WELL LOCATION AND ACREAGE DEDICATION PLAT

API Number 30-015-44588	Pool Code 98220	Pool Name Purple Sage Wolfcamp
Property Code 319797	Property Name CORRAL FLY "02-01" STATE	Well Number 34H
OGRID No. 16696	Operator Name OXY USA INC.	Elevation 3030.8'

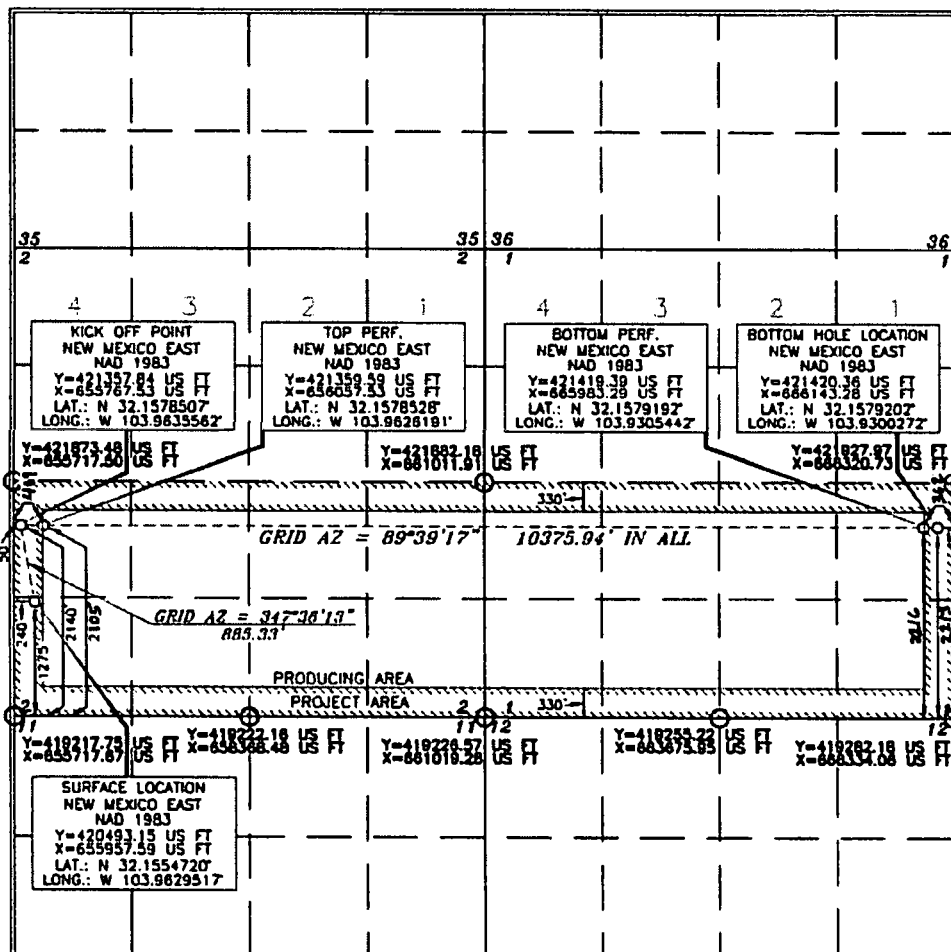
Surface Location

UL or lot no.	Section	Township	Range	Lot Idn	Feet from the	North/South line	Feet from the	East/West line	County
M	2	25 SOUTH	29 EAST, N.M.P.M.		1275'	SOUTH	240'	WEST	EDDY

Bottom Hole Location If Different From Surface

UL or lot no.	Section	Township	Range	Lot Idn	Feet from the	North/South line	Feet from the	East/West line	County
1	1	25 SOUTH	29 EAST, N.M.P.M.		2140' 2213'	SOUTH	100' 143'	EAST	EDDY
Dedicated Acres 640	Joint or Infill Y	Consolidation Code	Order No.	LTP - 2216 FSL 362 FEL FTP - 205 FSL 469 FWL					

No allowable will be assigned to this completion until all interests have been consolidated or a non-standard unit has been approved by the division.



OPERATOR CERTIFICATION

I hereby certify that the information contained herein is true and complete to the best of my knowledge and belief, and that this organization either owns a working interest or an undivided interest in the land including the proposed bottom hole location or has a right to drill this well at this location pursuant to a contract with an owner of such a mineral or working interest, or to a voluntary pooling agreement or a compulsory pooling order heretofore entered by the division.

Signature: *[Signature]* **Date:** **10/4/18**
Printed Name: **Jana Mendiola**
Email Address: **jana.mendiola@oxy.com**

SURVEYOR CERTIFICATION

I hereby certify that the well location shown on this plat was plotted from the results of aerial surveys made by me or under my supervision, and that the same is true and correct to the best of my belief.

Signature and Seal of Professional Surveyor: *[Signature]*
Date of Survey: **15079**
Professional Land Surveyor: **15079**

Signature: *[Signature]* **Date:** **9/27/2017**
Certificate Number: **15079**

WD# 170816WL-a-XY (KA)

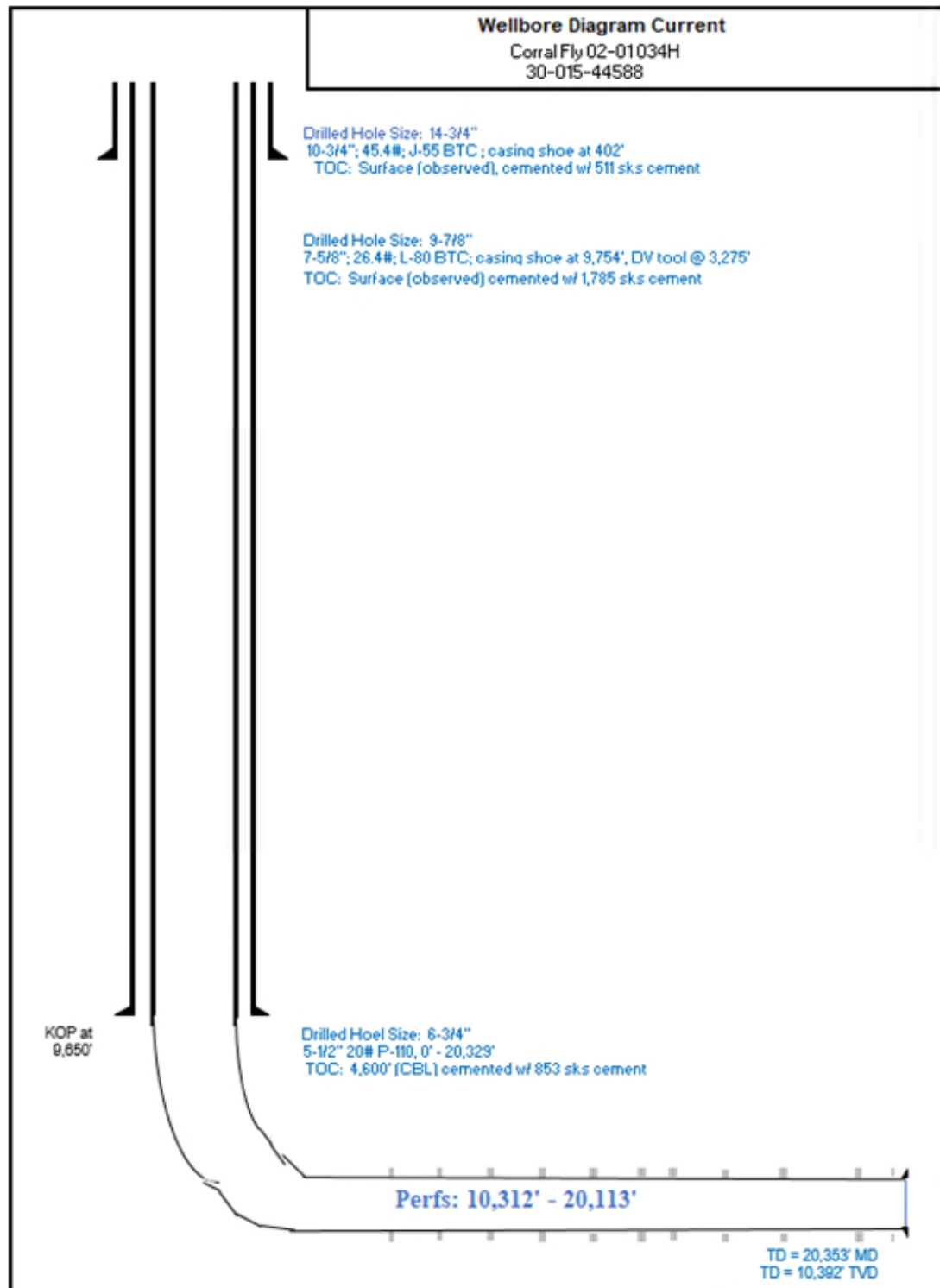
CORRAL FLY 02 01 STATE #034H

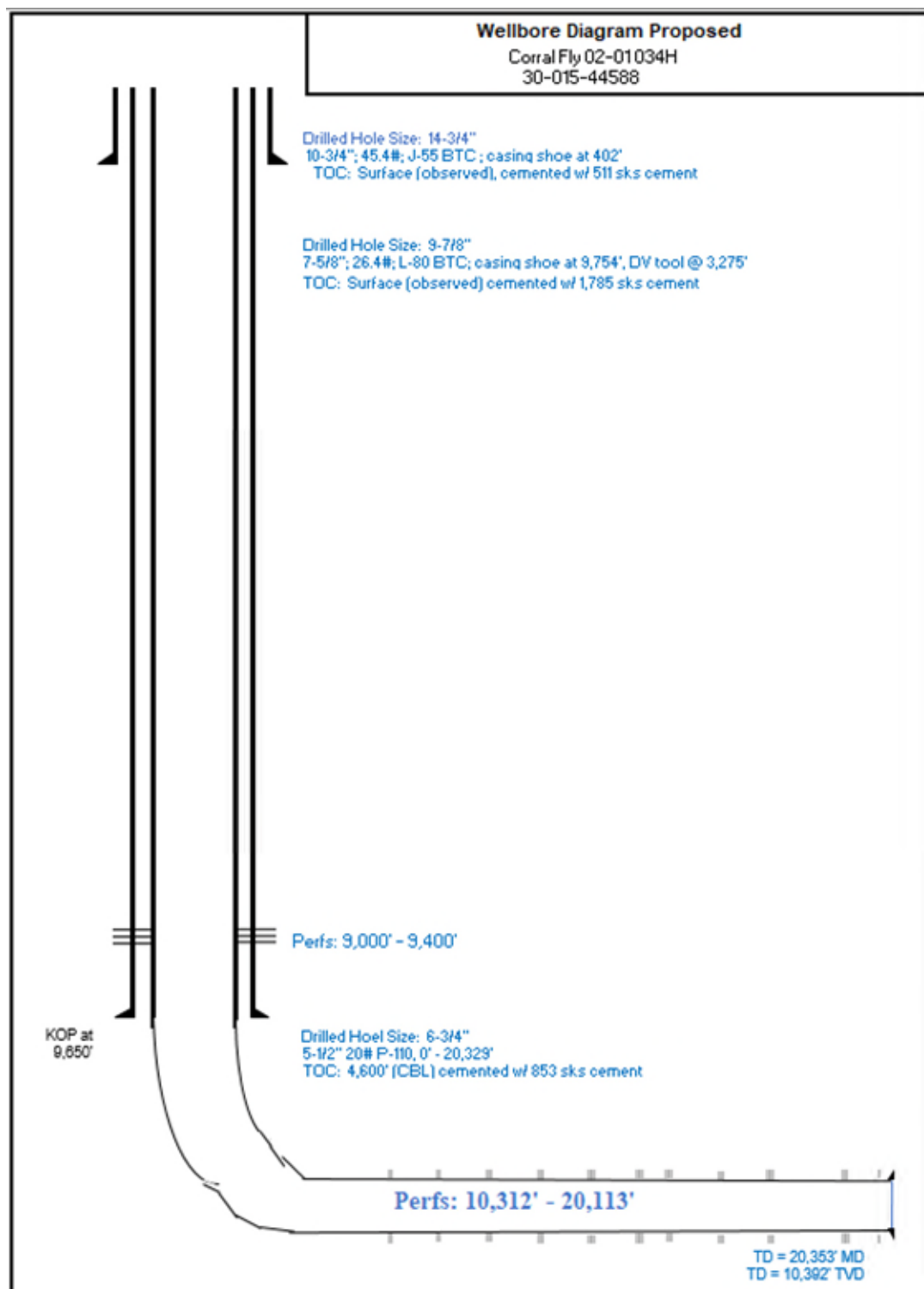
30-015-44588

2/22/2023

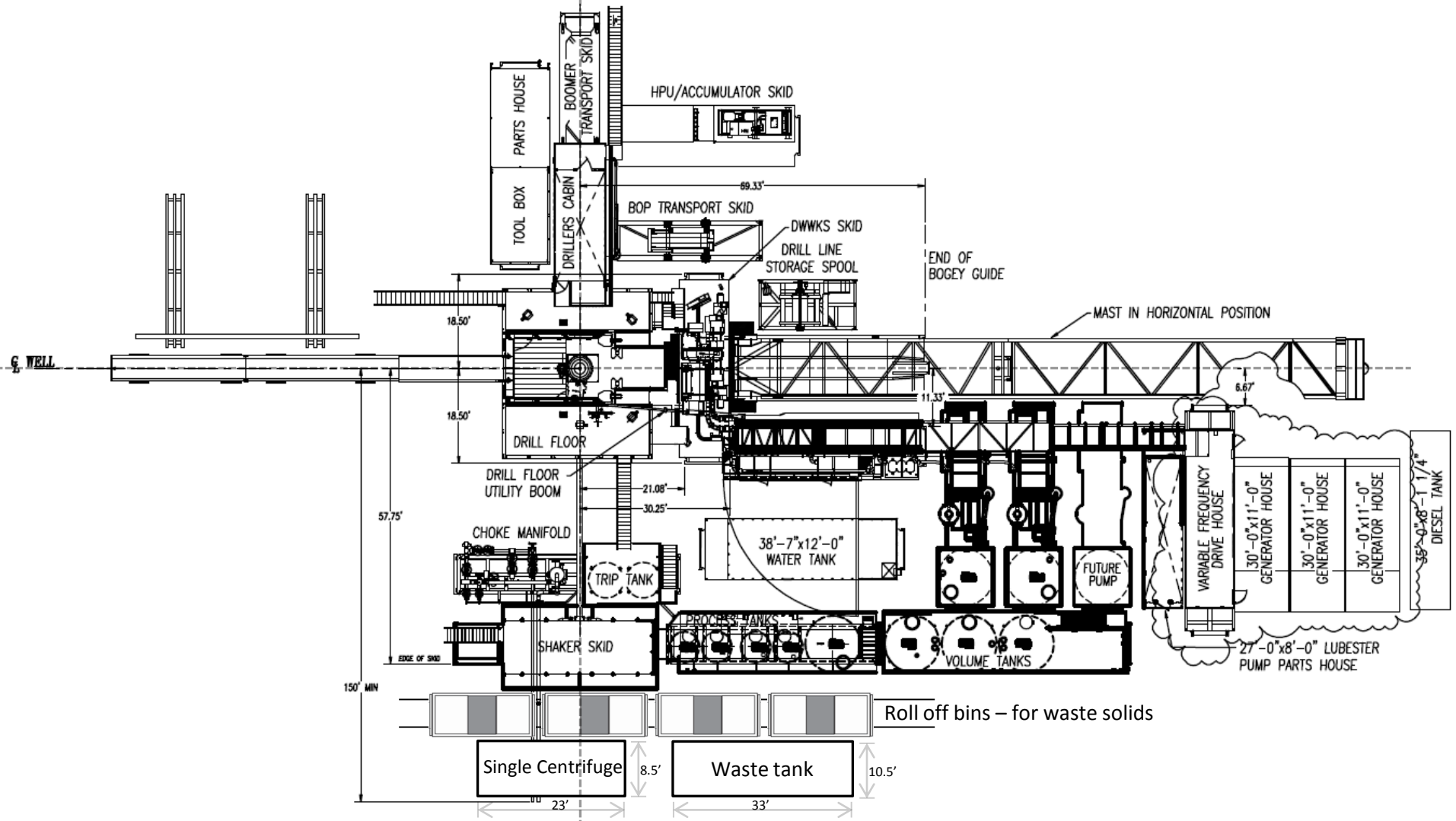
Planned Procedure- Bone Spring Recompletion and Downhole Commingle

1. Set RBP or CIBP below 9500' MD.
2. Shoot Bone Spring perfs 9000' MD to 9400' MD.
3. Stimulate perfs with hydraulic fracturing.
4. Produce Bone Spring perfs.
5. Pull RBP or drill out CIBP.
6. Return well to production with Wolfcamp and Bone Spring downhole commingled.

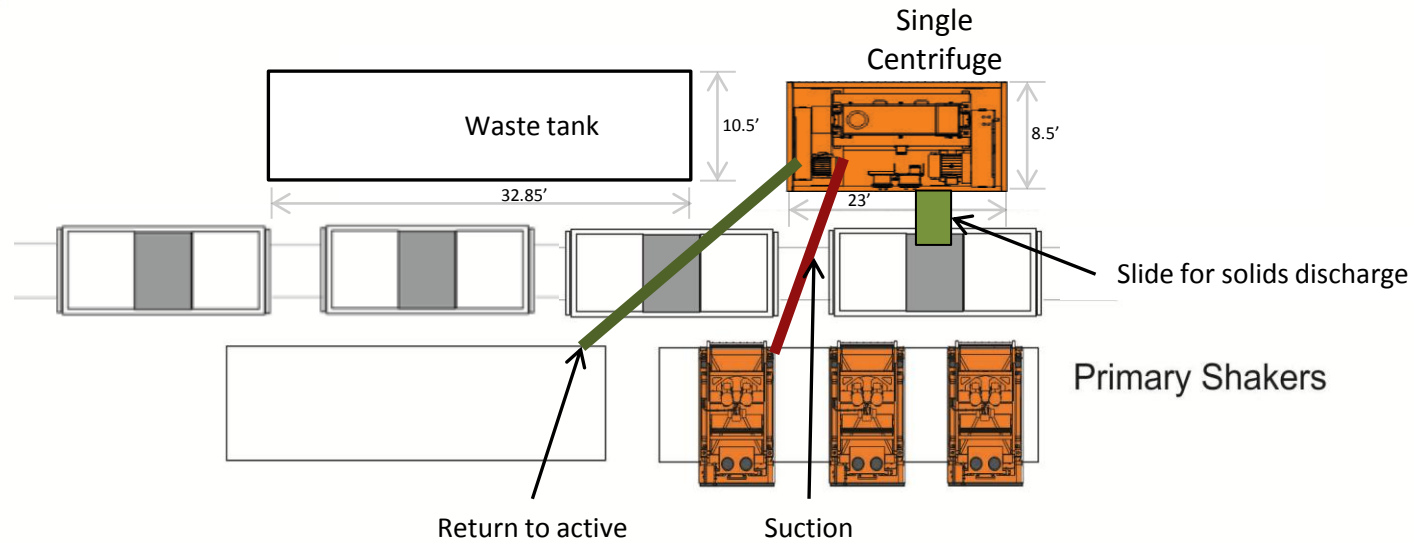
CF02-01 034H Current WBD

CF02-01 034H Proposed WBD

Oxy Single Centrifuge
Closed Loop System – New
Mexico Flex III
May 28, 2013



Oxy



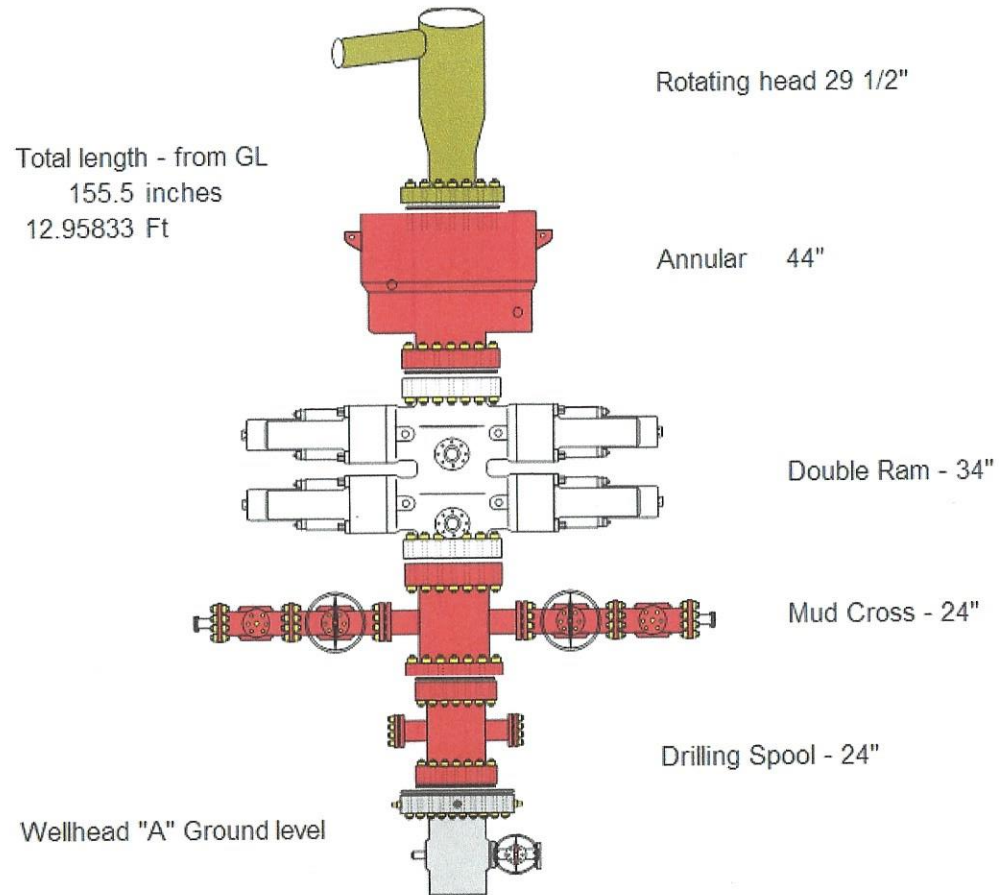
Well Head



Oxy Single Centrifuge
Closed Loop System – New
Mexico Flex III

May 28, 2013

Current BOP heights – 11" 5K



District I
1625 N. French Dr., Hobbs, NM 88240
Phone:(575) 393-6161 Fax:(575) 393-0720
District II
811 S. First St., Artesia, NM 88210
Phone:(575) 748-1283 Fax:(575) 748-9720
District III
1000 Rio Brazos Rd., Aztec, NM 87410
Phone:(505) 334-6178 Fax:(505) 334-6170
District IV
1220 S. St Francis Dr., Santa Fe, NM 87505
Phone:(505) 476-3470 Fax:(505) 476-3462

State of New Mexico
Energy, Minerals and Natural Resources
Oil Conservation Division
1220 S. St Francis Dr.
Santa Fe, NM 87505

CONDITIONS

Action 189016

CONDITIONS

Operator: OXY USA INC P.O. Box 4294 Houston, TX 772104294	OGRID: 16696
	Action Number: 189016
	Action Type: [C-101] Drilling Non-Federal/Indian (APD)

CONDITIONS

Created By	Condition	Condition Date
kpickford	DHC required	3/1/2023
kpickford	Will require a administrative order for non-standard location prior to placing the Bone Srping into production	3/1/2023
kpickford	Notify OCD 24 hours prior to casing & cement	3/1/2023