

Submit 1 Copy To Appropriate District

## Office

District I – (575) 393-6161  
 1625 N. French Dr., Hobbs, NM 88240  
 District II – (575) 748-1283  
 811 S. First St., Artesia, NM 88210  
 District III – (505) 334-6178  
 1000 Rio Brazos Rd., Aztec, NM 87410  
 District IV – (505) 476-3460  
 1220 S. St. Francis Dr., Santa Fe, NM  
 87505

State of New Mexico  
 Energy, Minerals and Natural Resources

Form C-103  
 Revised July 18, 2013

OIL CONSERVATION DIVISION  
 1220 South St. Francis Dr.  
 Santa Fe, NM 87505

WELL API NO. 30-025-30977
5. Indicate Type of Lease STATE <input checked="" type="checkbox"/> FEE <input type="checkbox"/>
6. State Oil & Gas Lease No.
7. Lease Name or Unit Agreement Name <b>GEM 8705 JV-P</b>
8. Well Number 3
9. OGRID Number 260297
10. Pool name or Wildcat <b>TEAS; DELAWARE</b>
11. Elevation (Show whether DR, RKB, RT, GR, etc.) 3579

## SUNDRY NOTICES AND REPORTS ON WELLS

(DO NOT USE THIS FORM FOR PROPOSALS TO DRILL OR TO DEEPEN OR PLUG BACK TO A DIFFERENT RESERVOIR. USE "APPLICATION FOR PERMIT" (FORM C-101) FOR SUCH PROPOSALS.)

1. Type of Well: Oil Well ☐ Gas Well ☒ Other SWD

2. Name of Operator  
BTA OIL PRODUCERS, LLC

3. Address of Operator  
104 S. PECOS; MIDLAND, TX. 79701

## 4. Well Location

Unit Letter: 600 feet from the SOUTH line and 1980 feet from the EAST line

Section 02 Township 20S Range 33E NMPM County LEA

## 12. Check Appropriate Box to Indicate Nature of Notice, Report or Other Data

## NOTICE OF INTENTION TO:

PERFORM REMEDIAL WORK ☐ PLUG AND ABANDON ☐  
 TEMPORARILY ABANDON ☐ CHANGE PLANS ☐  
 PULL OR ALTER CASING ☐ MULTIPLE COMPL ☐  
 DOWNHOLE COMMINGLE ☐  
 CLOSED-LOOP SYSTEM ☐  
 OTHER: ☐

## SUBSEQUENT REPORT OF:

REMEDIAL WORK ☐ ALTERING CASING ☐  
 COMMENCE DRILLING OPNS. ☐ P AND A ☐  
 CASING/CEMENT JOB ☐  
 OTHER: PASSED MIT TEST ☒

13. Describe proposed or completed operations. (Clearly state all pertinent details, and give pertinent dates, including estimated date of starting any proposed work). SEE RULE 19.15.7.14 NMAC. For Multiple Completions: Attach wellbore diagram of proposed completion or recompletion.

BTA OIL PRODUCERS, LLC HAS REPAIRED TUBING AND PERFORMED THE MIT TEST. The passed MIT test was performed on 3/10/2023.

I hereby certify that the information above is true and complete to the best of my knowledge and belief.

SIGNATURE: *Katy Reddell*

TITLE: REGULATORY ANALYST

DATE 3/14/2023

Type or print name KATY REDDELL E-mail address: kreddell@btaoil.com PHONE: 432-682-3753

## For State Use Only

APPROVED BY: *Kerry Fortner* TITLE Compliance Officer A DATE 3/15/23

Conditions of Approval (if any):

Submit 1 Copy To Appropriate District

## Office

District I – (575) 393-6161  
 1625 N. French Dr., Hobbs, NM 88240  
 District II – (575) 748-1283  
 811 S. First St., Artesia, NM 88210  
 District III – (505) 334-6178  
 1000 Rio Brazos Rd., Aztec, NM 87410  
 District IV – (505) 476-3460  
 1220 S. St. Francis Dr., Santa Fe, NM  
 87505

State of New Mexico  
 Energy, Minerals and Natural Resources

Form C-103  
 Revised July 18, 2013

OIL CONSERVATION DIVISION  
 1220 South St. Francis Dr.  
 Santa Fe, NM 87505

WELL API NO. 30-025-30977
5. Indicate Type of Lease STATE <input checked="" type="checkbox"/> FEE <input type="checkbox"/>
6. State Oil & Gas Lease No.
7. Lease Name or Unit Agreement Name <b>GEM 8705 JV-P</b>
8. Well Number 3
9. OGRID Number 260297
10. Pool name or Wildcat <b>TEAS; DELAWARE</b>
11. Elevation (Show whether DR, RKB, RT, GR, etc.) 3579

## SUNDRY NOTICES AND REPORTS ON WELLS

(DO NOT USE THIS FORM FOR PROPOSALS TO DRILL OR TO DEEPEN OR PLUG BACK TO A DIFFERENT RESERVOIR. USE "APPLICATION FOR PERMIT" (FORM C-101) FOR SUCH PROPOSALS.)

1. Type of Well: Oil Well ☐ Gas Well ☒ Other SWD

2. Name of Operator  
BTA OIL PRODUCERS, LLC

3. Address of Operator  
104 S. PECOS; MIDLAND, TX. 79701

## 4. Well Location

Unit Letter: 600 feet from the SOUTH line and 1980 feet from the EAST line

Section 02 Township 20S Range 33E NMPM County LEA

## 12. Check Appropriate Box to Indicate Nature of Notice, Report or Other Data

## NOTICE OF INTENTION TO:

PERFORM REMEDIAL WORK ☐ PLUG AND ABANDON ☐  
 TEMPORARILY ABANDON ☐ CHANGE PLANS ☐  
 PULL OR ALTER CASING ☐ MULTIPLE COMPL ☐  
 DOWNHOLE COMMINGLE ☐  
 CLOSED-LOOP SYSTEM ☐  
 OTHER: ☐

## SUBSEQUENT REPORT OF:

REMEDIAL WORK ☐ ALTERING CASING ☐  
 COMMENCE DRILLING OPNS. ☐ P AND A ☐  
 CASING/CEMENT JOB ☐  
 OTHER: PASSED MIT TEST ☒

13. Describe proposed or completed operations. (Clearly state all pertinent details, and give pertinent dates, including estimated date of starting any proposed work). SEE RULE 19.15.7.14 NMAC. For Multiple Completions: Attach wellbore diagram of proposed completion or recompletion.

BTA OIL PRODUCERS, LLC HAS REPAIRED TUBING AND PERFORMED THE MIT TEST. The passed MIT test was performed on 3/10/2023.

I hereby certify that the information above is true and complete to the best of my knowledge and belief.

SIGNATURE: *Katy Reddell*

TITLE: REGULATORY ANALYST

DATE 3/14/2023

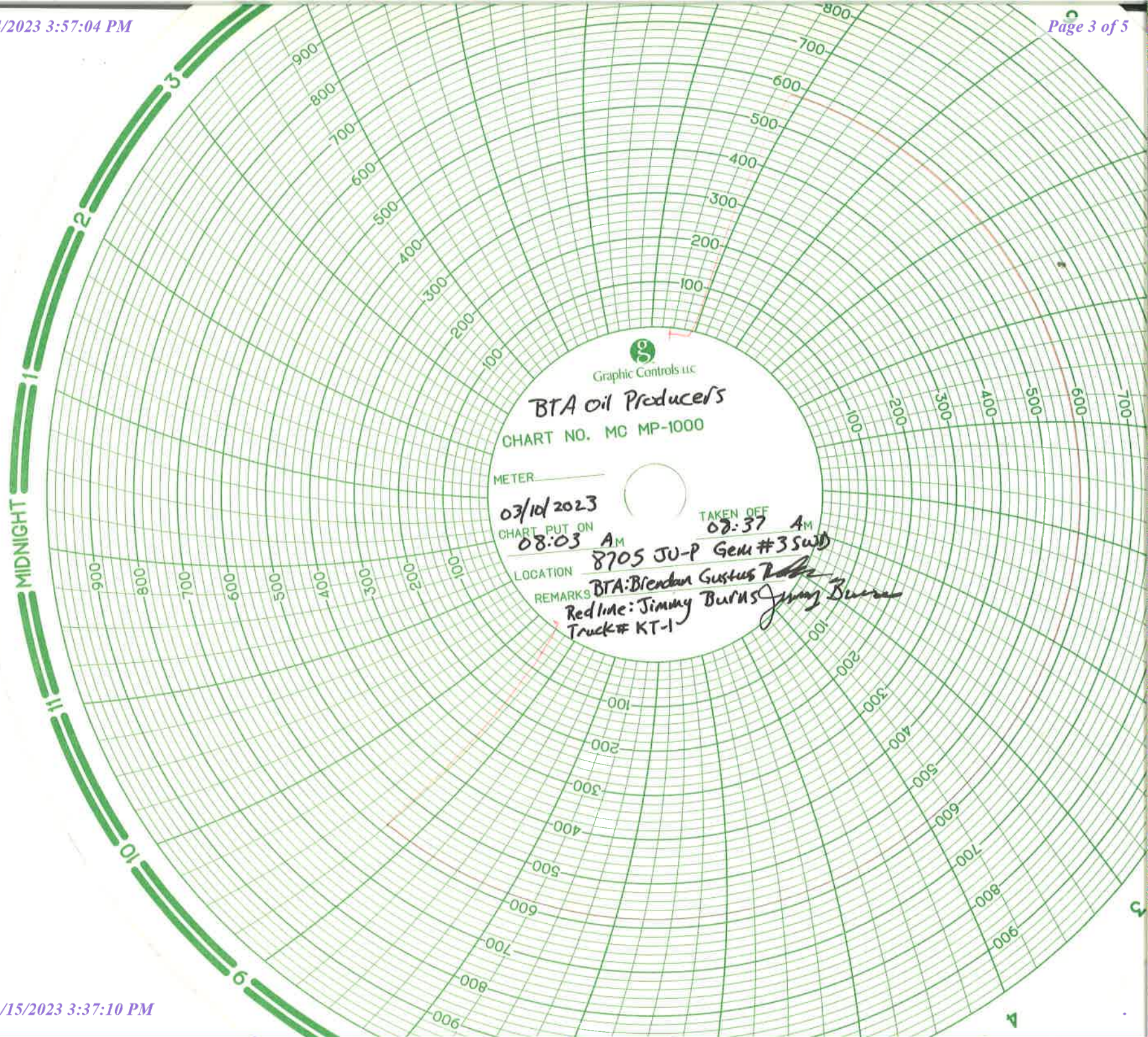
Type or print name KATY REDDELL E-mail address: kreddell@btaoil.com PHONE: 432-682-3753

**For State Use Only**

APPROVED BY: \_\_\_\_\_ TITLE \_\_\_\_\_ DATE \_\_\_\_\_

Conditions of Approval (if any): \_\_\_\_\_





Graphic Controls LLC  
**BTA Oil Producers**  
CHART NO. MC MP-1000

METER \_\_\_\_\_

03/10/2023

CHART PUT ON

08:03 AM

TAKEN OFF

08:37 AM

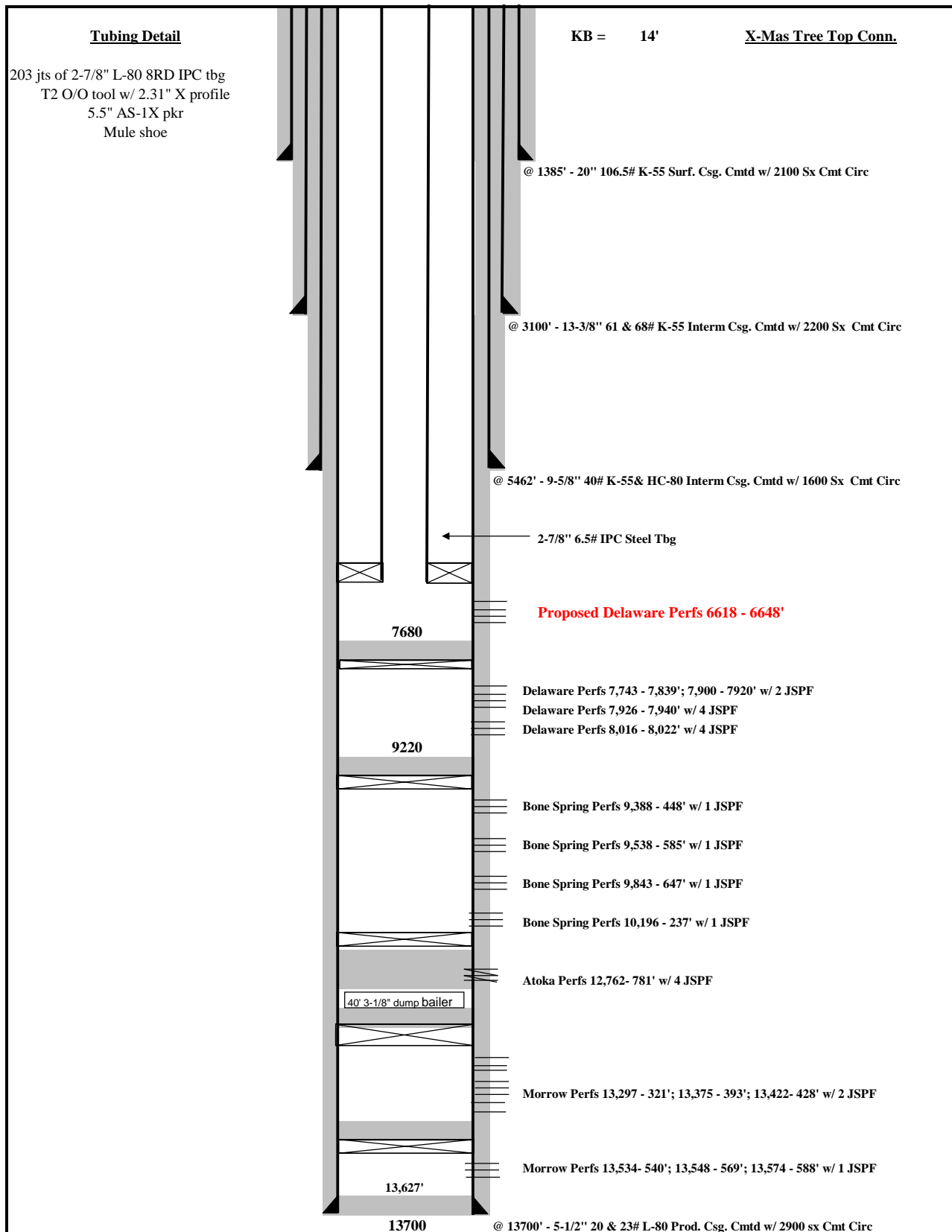
LOCATION


8705 JU-P Gem #3 SWD

REMARKS

BTA: Brendan Gustus  
Redline: Jimmy Burns  
Truck # KT-1





Revised	SWD Well		Drawn	HCD
	8705 JV-P GEM #3 SWD		3/9/2023	
	TEAS (Delaware)			
	660' FSL 1980' FEL Sec. 2 T20S R33E		Approved	
	Lea STATE: New Mexico			
	PRODUCING FORMATION:		Date	
	 BTA Oil Producers			

**District I**  
1625 N. French Dr., Hobbs, NM 88240  
Phone:(575) 393-6161 Fax:(575) 393-0720  
**District II**  
811 S. First St., Artesia, NM 88210  
Phone:(575) 748-1283 Fax:(575) 748-9720  
**District III**  
1000 Rio Brazos Rd., Aztec, NM 87410  
Phone:(505) 334-6178 Fax:(505) 334-6170  
**District IV**  
1220 S. St Francis Dr., Santa Fe, NM 87505  
Phone:(505) 476-3470 Fax:(505) 476-3462

State of New Mexico  
Energy, Minerals and Natural Resources  
Oil Conservation Division  
1220 S. St Francis Dr.  
Santa Fe, NM 87505

CONDITIONS

Action 197093

CONDITIONS

Operator: BTA OIL PRODUCERS, LLC 104 S Pecos Midland, TX 79701	OGRID: 260297
	Action Number: 197093
	Action Type: [C-103] Sub. Workover (C-103R)

CONDITIONS

Created By	Condition	Condition Date
kfortner	None	3/15/2023