

Office
 District I – (575) 393-6161
 1625 N. French Dr., Hobbs, NM 88240
 District II – (575) 748-1283
 811 S. First St., Artesia, NM 88210
 District III – (505) 334-6178
 1000 Rio Brazos Rd., Aztec, NM 87410
 District IV – (505) 476-3460
 1220 S. St. Francis Dr., Santa Fe, NM
 87505

State of New Mexico
 Energy, Minerals and Natural Resources

Form C-103
 Revised July 18, 2013

OIL CONSERVATION DIVISION
 1220 South St. Francis Dr.
 Santa Fe, NM 87505

WELL API NO. 30-045-30460
5. Indicate Type of Lease STATE <input type="checkbox"/> FEE <input checked="" type="checkbox"/>
6. State Oil & Gas Lease No.
7. Lease Name or Unit Agreement Name Ropco 8
8. Well Number 4
9. OGRID Number 372171
10. Pool name or Wildcat Pictured Cliffs
11. Elevation (Show whether DR, RKB, RT, GR, etc.) 5270' GL

SUNDRY NOTICES AND REPORTS ON WELLS
 (DO NOT USE THIS FORM FOR PROPOSALS TO DRILL OR TO DEEPEN OR PLUG BACK TO A
 DIFFERENT RESERVOIR. USE "APPLICATION FOR PERMIT" (FORM C-101) FOR SUCH
 PROPOSALS.)

1. Type of Well: Oil Well ☐ Gas Well ☒ Other

2. Name of Operator
 HILCORP ENERGY COMPANY

3. Address of Operator
 382 Road 3100, Aztec, NM 87410

4. Well Location
 Unit Letter J : 1607' feet from the SOUTH line and 1451' feet from the EAST line
 Section 08 Township 29N Range 14W NMPM County San Juan

12. Check Appropriate Box to Indicate Nature of Notice, Report or Other Data

NOTICE OF INTENTION TO:

PERFORM REMEDIAL WORK ☐ PLUG AND ABANDON ☐
 TEMPORARILY ABANDON ☐ CHANGE PLANS ☐
 PULL OR ALTER CASING ☐ MULTIPLE COMPL ☐
 DOWNHOLE COMMINGLE ☐
 CLOSED-LOOP SYSTEM ☐
 OTHER: ☐

SUBSEQUENT REPORT OF:

REMEDIAL WORK ☐ ALTERING CASING ☐
 COMMENCE DRILLING OPNS. ☐ P AND A ☐
 CASING/CEMENT JOB ☐
 OTHER: ☒ TA

13. Describe proposed or completed operations. (Clearly state all pertinent details, and give pertinent dates, including estimated date of starting any proposed work). SEE RULE 19.15.7.14 NMAC. For Multiple Completions: Attach wellbore diagram of proposed completion or recompletion.

This well was TA'd as of 4/27/2022.

4/26/2022: MIRU. CK WELL PRESSURES (SIBH 0 PSI, SICP 45 PSI, SITP 0 PSI). REMOVE HH. ATTEMPT TO PULL POLISH ROD. ATTEMPT TO STACK OUT ON RODS. PU 3 RODS, UNABLE TO TAG BOTTOM OF TBG. SDFN.

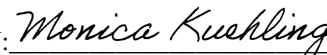
4/27/2022: CK WELL PRESSURES (SIBH 0 PSI, SICP 5 PSI, SITP 0 PSI). ND WH. NU BOP, PT, TST GOOD. RU TUBOSCOPE & SCAN OOH. PU 4 1/2" CSG SCRAPER & RIH TO 583'. POH PU 4 1/2" CIBP & TIH. SET @ 551'. FILL HOLE W/PKR FLUID. ATTEMPT 600 PSI USING RIG PMP, TST FAIL. LEAKING PIPE RAMS. LD TBG. TOP CSG OFF. RU HIGH TECH. PT TO 560 PSI, TST FAIL. OPEN BLIND RAMS TOP OFF BOP W/TST FLUID. PT TO 559 PSI, DROPPED TO 550 PSI FIRST 20 MINS. STAYED @ 550 PSI, NEXT 10 MINS. TST GOOD. WITNESSED & APPROVED BY MONICA KUEHLING W/NMOCD. ND BOP. NU WH. RDRR @ 19:00 HRS.

I hereby certify that the information above is true and complete to the best of my knowledge and belief.

SIGNATURE  TITLE Operations/Regulatory Technician – Sr. DATE 5/9/2022

Type or print name Amanda Walker E-mail address: mwalker@hilcorp.com PHONE: (346) 237-2177

For State Use Only

APPROVED BY:  TITLE Deputy Oil and Gas Inspector DATE 2/16/2023
 Conditions of Approval (if any):



Schematic - Current

Well Name: ROPCO 8 #4

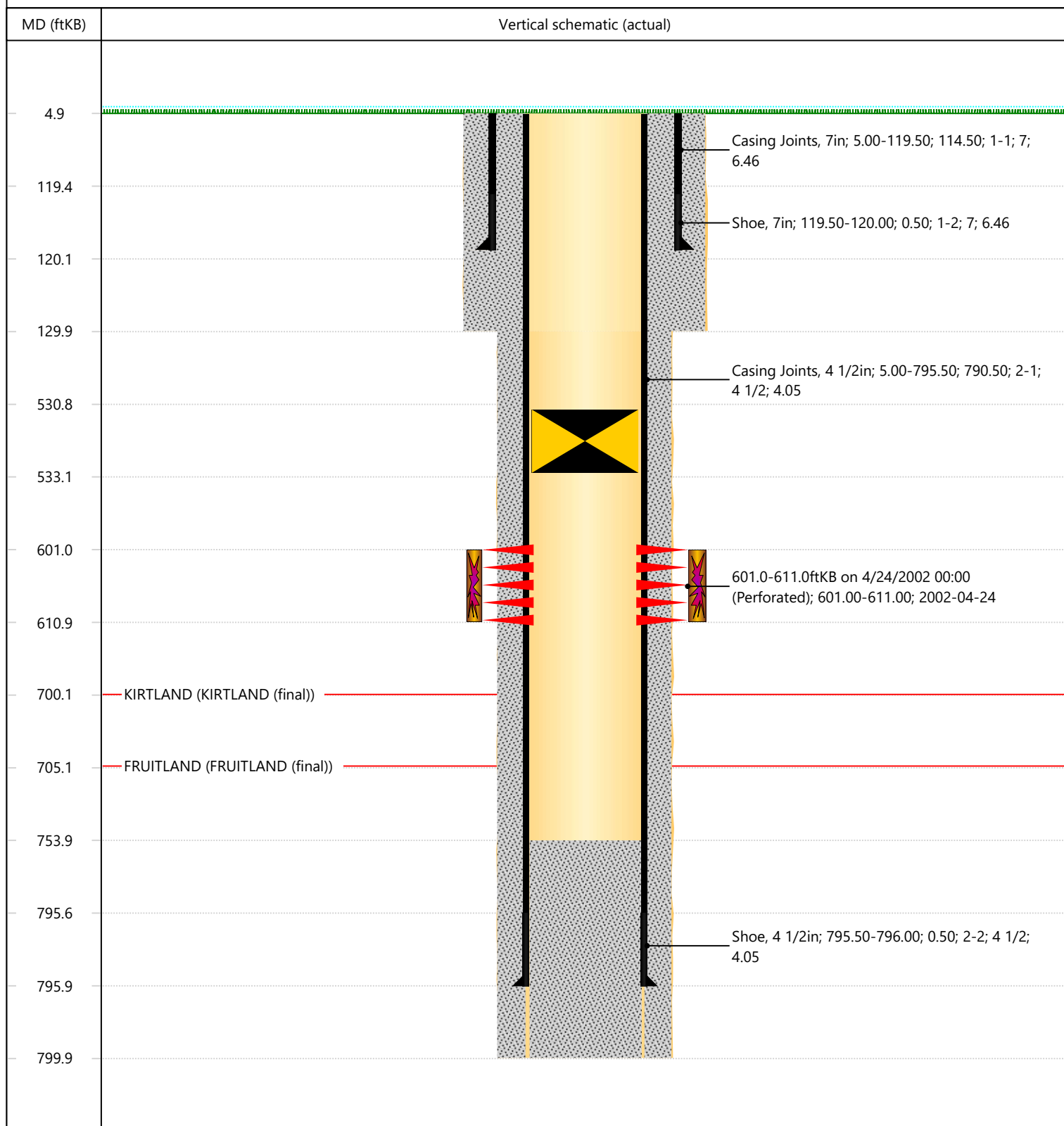
API / UWI 3004530460	Surface Legal Location T29N-R14W-S08	Field Name Twin Mounds Pictured Cliffs	License No.	State/Province New Mexico	Well Configuration Type Vertical
Original KB/RT Elevation (ft) 5,275.00	KB-Ground Distance (ft) 5.00	Original Spud Date 7/22/2001 00:00	Rig Release Date 7/24/2001 00:00	PBTD (All) (ftKB) Original Hole - 754.0	Total Depth All (TVD) (ftKB)

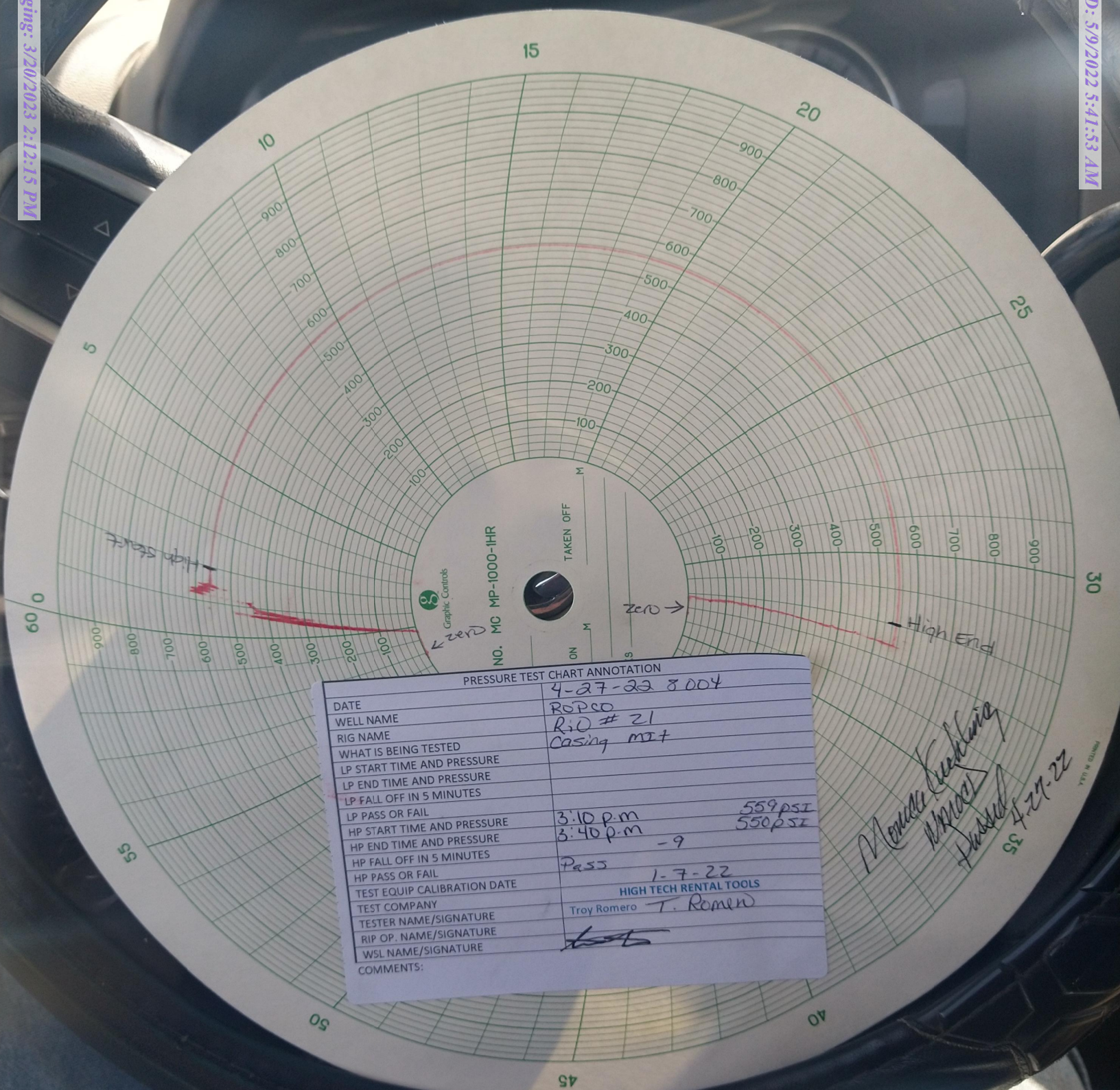
Most Recent Job

Job Category Expense Plug & Abandon	Primary Job Type TEMPORARY ABANDON	Secondary Job Type	Actual Start Date 4/26/2022	End Date 4/27/2022
--	---------------------------------------	--------------------	--------------------------------	-----------------------

TD: 800.0

Original Hole [Vertical]





PRESSURE TEST CHART ANNOTATION

DATE	4-27-22 8:004	
WELL NAME	ROPERO	
RIG NAME	R.O # 21	
WHAT IS BEING TESTED	Casing MIT	
LP START TIME AND PRESSURE		
LP END TIME AND PRESSURE		
LP FALL OFF IN 5 MINUTES		
LP PASS OR FAIL		
HP START TIME AND PRESSURE	3:10 p.m.	559 PSI
HP END TIME AND PRESSURE	3:40 p.m.	550 PSI
HP FALL OFF IN 5 MINUTES	-9	
HP PASS OR FAIL	Pass	
TEST EQUIP CALIBRATION DATE	1-7-22	
TEST COMPANY	HIGH TECH RENTAL TOOLS	
TESTER NAME/SIGNATURE	Troy Romero T. Romero	
RIP OP. NAME/SIGNATURE	<i>[Signature]</i>	
WSL NAME/SIGNATURE	<i>[Signature]</i>	
COMMENTS:		

Memoir Keating
4-27-22
35

District I
1625 N. French Dr., Hobbs, NM 88240
Phone:(575) 393-6161 Fax:(575) 393-0720
District II
811 S. First St., Artesia, NM 88210
Phone:(575) 748-1283 Fax:(575) 748-9720
District III
1000 Rio Brazos Rd., Aztec, NM 87410
Phone:(505) 334-6178 Fax:(505) 334-6170
District IV
1220 S. St Francis Dr., Santa Fe, NM 87505
Phone:(505) 476-3470 Fax:(505) 476-3462

State of New Mexico
Energy, Minerals and Natural Resources
Oil Conservation Division
1220 S. St Francis Dr.
Santa Fe, NM 87505

CONDITIONS

Action 105097

CONDITIONS

Operator: HILCORP ENERGY COMPANY 1111 Travis Street Houston, TX 77002	OGRID: 372171
	Action Number: 105097
	Action Type: [C-103] Sub. Temporary Abandonment (C-103U)

CONDITIONS

Created By	Condition	Condition Date
mkuehling	MIT due on or before 4/27/2027	3/20/2023