

Office
 District I – (575) 393-6161
 1625 N. French Dr., Hobbs, NM 88240
 District II – (575) 748-1283
 811 S. First St., Artesia, NM 88210
 District III – (505) 334-6178
 1000 Rio Brazos Rd., Aztec, NM 87410
 District IV – (505) 476-3460
 1220 S. St. Francis Dr., Santa Fe, NM
 87505

State of New Mexico
 Energy, Minerals and Natural Resources

Form C-103
 Revised July 18, 2013

OIL CONSERVATION DIVISION
 1220 South St. Francis Dr.
 Santa Fe, NM 87505

WELL API NO. 30-015-25482
5. Indicate Type of Lease STATE <input checked="" type="checkbox"/> FEE <input type="checkbox"/>
6. State Oil & Gas Lease No. LG-2676
7. Lease Name or Unit Agreement Name Barbie
8. Well Number 3
9. OGRID Number 10155
10. Pool name or Wildcat Und. W. Millman GB

SUNDRY NOTICES AND REPORTS ON WELLS (DO NOT USE THIS FORM FOR PROPOSALS TO DRILL OR TO DEEPEN OR PLUG BACK TO A DIFFERENT RESERVOIR. USE "APPLICATION FOR PERMIT" (FORM C-101) FOR SUCH PROPOSALS.)	
1. Type of Well: Oil Well <input checked="" type="checkbox"/> Gas Well <input type="checkbox"/> Other <input type="checkbox"/>	
2. Name of Operator Harvard Petroleum Company, LLC	
3. Address of Operator PO Box 936, Roswell, NM 88202	
4. Well Location Unit Letter E : 2310 feet from the N line and 990 feet from the W line Section 13 Township 19S Range 27E NMPM Eddy County	
11. Elevation (Show whether DR, RKB, RT, GR, etc.) 3466 GL	

12. Check Appropriate Box to Indicate Nature of Notice, Report or Other Data

NOTICE OF INTENTION TO:	SUBSEQUENT REPORT OF:
PERFORM REMEDIAL WORK <input type="checkbox"/>	REMEDIAL WORK <input type="checkbox"/>
TEMPORARILY ABANDON <input type="checkbox"/>	ALTERING CASING <input type="checkbox"/>
PULL OR ALTER CASING <input type="checkbox"/>	COMMENCE DRILLING OPNS. <input type="checkbox"/>
DOWNHOLE COMMINGLE <input type="checkbox"/>	P AND A <input type="checkbox"/>
CLOSED-LOOP SYSTEM <input type="checkbox"/>	CASING/CEMENT JOB <input type="checkbox"/>
OTHER: <input type="checkbox"/>	OTHER: <input type="checkbox"/>

13. Describe proposed or completed operations. (Clearly state all pertinent details, and give pertinent dates, including estimated date of starting any proposed work). SEE RULE 19.15.7.14 NMAC. For Multiple Completions: Attach wellbore diagram of proposed completion or recompletion.

Harvard Petroleum Company, LLC plugged this well as shown on attached plugging report.

The casings will be cut off 3' below ground level, a plate welded on and a dry hole marker installed. The location will be cleared of junk and remediated to NMOCD standards.


Spud Date:


12/31/85

Rig Release Date:

1/23/86

I hereby certify that the information above is true and complete to the best of my knowledge and belief.

SIGNATURE  TITLE **Consultant** DATE **5/18/2023**
 Type or print name **Phelps White** E-mail address: **pwiv@zianet.com** PHONE: **575 626 7660**
For State Use Only

APPROVED BY:  TITLE **Petroleum Specialist** DATE **6/7/23**
 Conditions of Approval (if any):

Harvard Petroleum Co. LLC

Plugging Report

Well Name: **Barbie #3**
Location: Sec 13, T19S, 27E, 2310 FNL 990' FWL; Eddy County, NM
API# 30 015 25482
Current Zone of Interest:

Date	Day	
4/5/2023	0	Hobbs Anchor inspected anchors, all passed inspection.
5/3/2023	1	MIRU TransTex Pluggers. RIH with CIBP. Run 15 joints and shut down for wind.
5/4/2023	2	RIH w/ CIBP and set at 1632'. Release CIBP and run back in to tag, it had fallen down hole to 1680' (top perforations @ 1682'). Circulate hole w/ plugging mud and attempt to test casing, 500 to 100 psi in 15 min. Call NMOCD and got permission to pump 60 sx class C plug on top of CIBP. MIRU Jerrel Services wireline. Run CBL and found top of cement at 300'. RIH and pump 60 sx class C plug on top of CIBP. WOC and tag at 1386'. While WOC, David w/ NMOCD came by and added another plug from 690 to 300'. Pump 25 sx class C at 1380', est top of plug @ 1136'. Pull up to 690' and pump 35 sx class C.

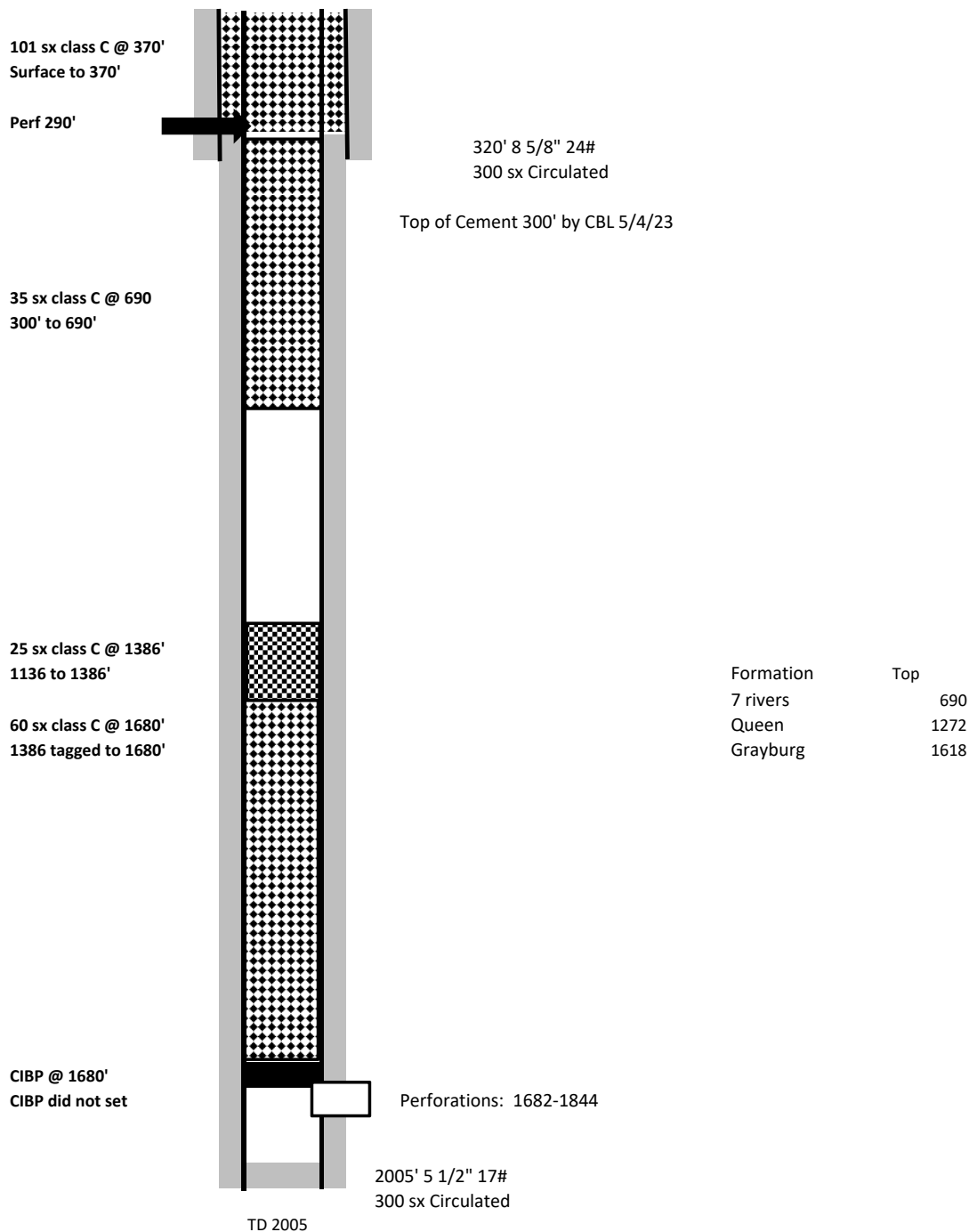


Well Bore Diagram

Operator: Harvard Petroleum Co. Date Spud 12/31/1985
Well Name Barbie 3 Date Complete 1/23/1986

Location: Sec 13, T19S, 27E, 2310 FNL 990' FWL; Eddy County, NM

CURRENT WELL BORE October 2022



District I
1625 N. French Dr., Hobbs, NM 88240
Phone:(575) 393-6161 Fax:(575) 393-0720
District II
811 S. First St., Artesia, NM 88210
Phone:(575) 748-1283 Fax:(575) 748-9720
District III
1000 Rio Brazos Rd., Aztec, NM 87410
Phone:(505) 334-6178 Fax:(505) 334-6170
District IV
1220 S. St Francis Dr., Santa Fe, NM 87505
Phone:(505) 476-3470 Fax:(505) 476-3462

State of New Mexico
Energy, Minerals and Natural Resources
Oil Conservation Division
1220 S. St Francis Dr.
Santa Fe, NM 87505

CONDITIONS

Action 218154

CONDITIONS

Operator: HARVARD PETROLEUM COMPANY, LLC P.O. Box 936 Roswell, NM 88202	OGRID: 10155
	Action Number: 218154
	Action Type: [C-103] Sub. Plugging (C-103P)

CONDITIONS

Created By	Condition	Condition Date
john.harrison	None	6/7/2023