

Office
 District I - (575) 393-6161
 1625 N. French Dr., Hobbs, NM 88240
 District II - (575) 748-1283
 811 S. First St., Artesia, NM 88210
 District III - (505) 334-6178
 1000 Rio Brazos Rd., Aztec, NM 87410
 District IV - (505) 476-3460
 1220 S. St. Francis Dr., Santa Fe, NM
 87505

State of New Mexico
 Energy, Minerals and Natural Resources

Form C-103
 Revised July 18, 2013

OIL CONSERVATION DIVISION
 1220 South St. Francis Dr.
 Santa Fe, NM 87505

SUNDRY NOTICES AND REPORTS ON WELLS (DO NOT USE THIS FORM FOR PROPOSALS TO DRILL OR TO DEEPEN OR PLUG BACK TO A DIFFERENT RESERVOIR. USE "APPLICATION FOR PERMIT" (FORM C-101) FOR SUCH PROPOSALS.)		WELL API NO. 30-015-25523
1. Type of Well: Oil Well <input checked="" type="checkbox"/> Gas Well <input type="checkbox"/> Other <input type="checkbox"/>		5. Indicate Type of Lease STATE <input checked="" type="checkbox"/> FEE <input type="checkbox"/>
2. Name of Operator Harvard Petroleum Company, LLC		6. State Oil & Gas Lease No. LG-4290
3. Address of Operator PO Box 936, Roswell, NM 88202		7. Lease Name or Unit Agreement Name Loco Hills State
4. Well Location Unit Letter A : 990 feet from the N line and 330 feet from the E line Section 14 Township 19S Range 27E NMPM Eddy County		8. Well Number 1
11. Elevation (Show whether DR, RKB, RT, GR, etc.) 3457 GL		9. OGRID Number 10155
		10. Pool name or Wildcat W. Millman GB

12. Check Appropriate Box to Indicate Nature of Notice, Report or Other Data

NOTICE OF INTENTION TO:		SUBSEQUENT REPORT OF:	
PERFORM REMEDIAL WORK <input type="checkbox"/>	PLUG AND ABANDON <input type="checkbox"/>	REMEDIAL WORK <input type="checkbox"/>	ALTERING CASING <input type="checkbox"/>
TEMPORARILY ABANDON <input type="checkbox"/>	CHANGE PLANS <input type="checkbox"/>	COMMENCE DRILLING OPNS. <input type="checkbox"/>	P AND A <input checked="" type="checkbox"/>
PULL OR ALTER CASING <input type="checkbox"/>	MULTIPLE COMPL <input type="checkbox"/>	CASING/CEMENT JOB <input type="checkbox"/>	
DOWNHOLE COMMINGLE <input type="checkbox"/>			
CLOSED-LOOP SYSTEM <input type="checkbox"/>			
OTHER: <input type="checkbox"/>		OTHER: <input type="checkbox"/>	

13. Describe proposed or completed operations. (Clearly state all pertinent details, and give pertinent dates, including estimated date of starting any proposed work). SEE RULE 19.15.7.14 NMAC. For Multiple Completions: Attach wellbore diagram of proposed completion or recompletion.

Harvard Petroleum Company, LLC plugged this well as shown on attached plugging report:

The casing will be cut off 3' below ground, a plate welded on and a dry hole marker installed. The location will be cleared of junk and remediated to NMOCD standards.


Spud Date:


1/17/86

Rig Release Date:

3/5/86

I hereby certify that the information above is true and complete to the best of my knowledge and belief.

SIGNATURE  TITLE **Consultant** DATE **5/18/2023**
 Type or print name **Phelps White** E-mail address: **pwiv@zianet.com** PHONE: **575 626 7660**
For State Use Only

APPROVED BY:  TITLE **Petroleum Specialist** DATE **6/7/23**
 Conditions of Approval (if any):

Harvard Petroleum Co. LLC

Plugging Report

Well Name: **Loco Hills #1**
Location: Sec 14, T19S, 27E, 990 FNL, 330' FEL; Eddy County, NM
API# # 30-015-25523
Current Zone of Interest:

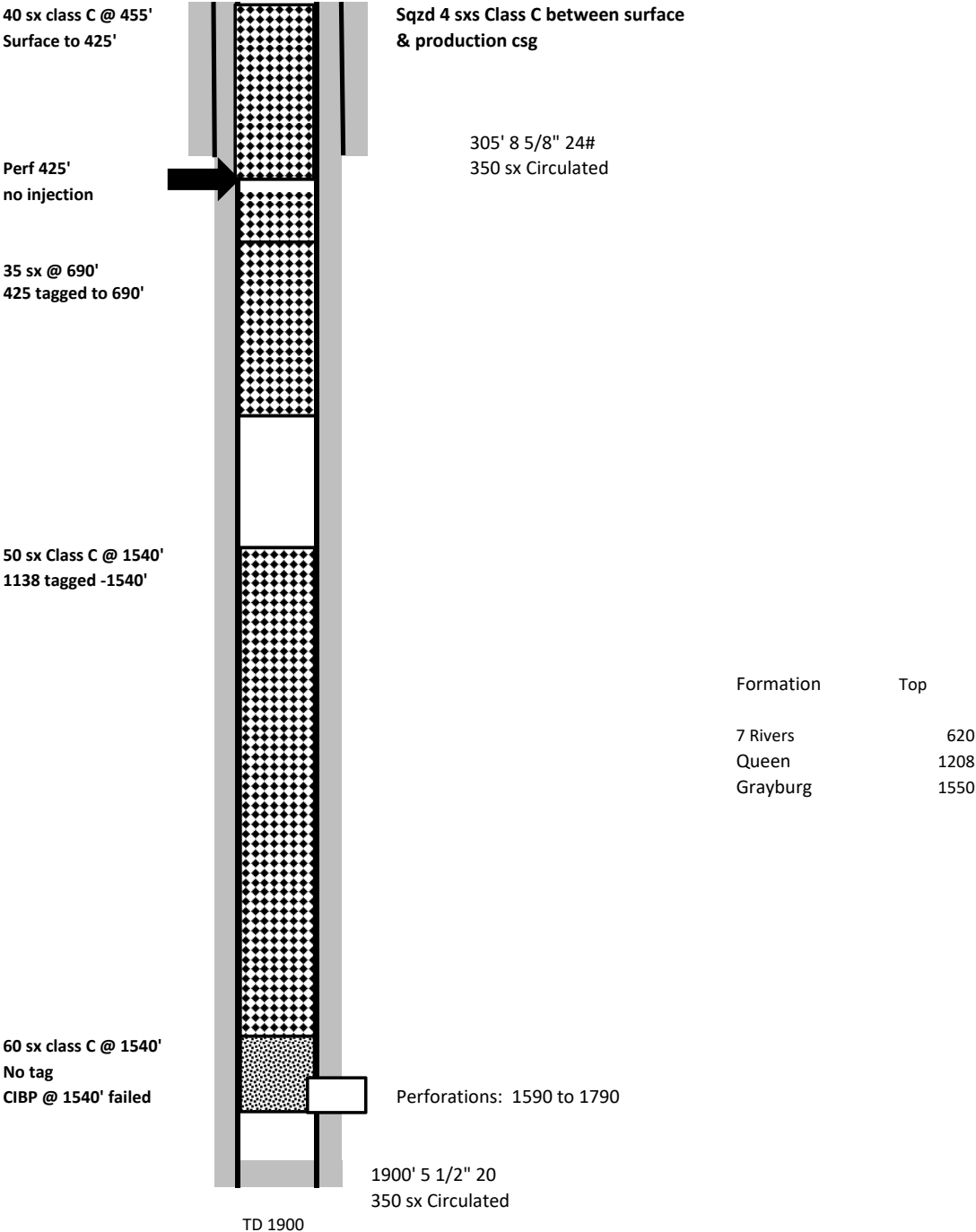
Date	Day	
4/5/2023	0	Hobbs Anchor inspected anchors, all passed inspection.
5/9/2023	1	MIRU Trans Tex plugging equipment. POH w/ rods, they are parted deep. Attempt to lower floor to NU BOP but the pump jack is in the way. Attempt to pull pump jack off location but winch truck will not start.
5/10/2023	2	POH w/ tubing. RU wireline and set CIBP @ 1530'. RIH to tag but tagged at 1560'. Call NMOCD and obtained permission to plump plug at bottom of hole. Spot 60 sx class C plug, WOC and RIH to tag. Did not tag cement or CIBP. SDFN.
5/11/2023	3	Gain approval from NMOCD to pump another plug. RIH and pump 50 sx class C plug @ 1540. WOC and tag @ 1138'. Load hole w/ plug mud and test casing. MIRU Jerrell Wireline and run CBL. Found TOC @ <50'. RIH and pump 35 sx class C plug @ 690' and SDFN
5/12/2023	4	RIH & tag @ 425'. Obtained approval from NMOCD (Kerry Fortner). Perforate 4 sqz holes from 425' to 424'. Attempt to establish rate and pressured up to 500 psi. Spot 40 sx Class C cmt plug from 425' to surface. Pumped 4sx Class C cmt between surface and production csg. RDMO pulling unit & support equipment.



Well Bore Diagram
5/12/2023

Operataor: Harvard Petroleum Co. Date Spud 1/17/1986
Well Name: Loco Hills St 1 Date Complete 3/5/1986
API # 30-015-25523
Location: Sec 14, T19S, 27E, 990 FNL, 330' FEL; Eddy County, NM

WELL BORE



District I
1625 N. French Dr., Hobbs, NM 88240
Phone:(575) 393-6161 Fax:(575) 393-0720
District II
811 S. First St., Artesia, NM 88210
Phone:(575) 748-1283 Fax:(575) 748-9720
District III
1000 Rio Brazos Rd., Aztec, NM 87410
Phone:(505) 334-6178 Fax:(505) 334-6170
District IV
1220 S. St Francis Dr., Santa Fe, NM 87505
Phone:(505) 476-3470 Fax:(505) 476-3462

State of New Mexico
Energy, Minerals and Natural Resources
Oil Conservation Division
1220 S. St Francis Dr.
Santa Fe, NM 87505

CONDITIONS

Action 218142

CONDITIONS

Operator: HARVARD PETROLEUM COMPANY, LLC P.O. Box 936 Roswell, NM 88202	OGRID: 10155
	Action Number: 218142
	Action Type: [C-103] Sub. Plugging (C-103P)

CONDITIONS

Created By	Condition	Condition Date
john.harrison	None	6/7/2023