

District I
1625 N. French Dr., Hobbs, NM 88240
District II
811 S. First St., Artesia, NM 88210
District III
1000 Rio Brazos Rd., Aztec, NM 87410
District IV
1220 S. St. Francis Dr., Santa Fe, NM 87505

State of New Mexico
Energy, Minerals & Natural Resources

Oil Conservation Division
1220 South St. Francis Dr.
Santa Fe, NM 87505

Form C-104
Revised August 1, 2011
Submit one copy to appropriate District Office
☐ AMENDED REPORT

I. REQUEST FOR ALLOWABLE AND AUTHORIZATION TO TRANSPORT

¹ Operator name and Address Parker Energy Support Services, Inc. PO Box 1957 Eunice, NM 88231		² OGRID Number 245739
		³ Reason for Filing Code/ Effective Date Skim Oil - Apr 2023 – 1931 barrels
⁴ API Number 30 – 025-38789	⁵ Pool Name SWD SAN ANDRES	⁶ Pool Code 96121
⁷ Property Code 313772	⁸ Property Name PARKER ENERGY SWD	⁹ Well Number 005

II. ¹⁰ Surface Location

UL or lot no. A	Section 24	Township 21S	Range 36E	Lot Idn	Feet from the 1200	North/South Line NORTH	Feet from the 990	East/West line EAST	County LEA
--------------------	---------------	-----------------	--------------	---------	-----------------------	---------------------------	----------------------	------------------------	---------------

¹¹ Bottom Hole Location

UL or lot no.	Section	Township	Range	Lot Idn	Feet from the	North/South line	Feet from the	East/West line	County
¹² Lse Code S	¹³ Producing Method Code SWD	¹⁴ Gas Connection Date N/A	¹⁵ C-129 Permit Number N/A	¹⁶ C-129 Effective Date N/A	¹⁷ C-129 Expiration Date N/A				

III. Oil and Gas Transporters

¹⁸ Transporter OGRID	¹⁹ Transporter Name and Address	²⁰ O/G/W
251346	Dorado Transportation, LLC 1402 S Fairgrounds Rd Midland, TX 79701	O
371631	Ace Gatherings Inc. 7110 S CR 1040 Stanton, TX 79782	O

IV. Well Completion Data

²¹ Spud Date 10/20/2014	²² Ready Date 11/24/2015	²³ TD 4675'	²⁴ PBTB 4675'	²⁵ Perforations OPEN HOLE 4329' - 4675'	²⁶ DHC, MC N/A
²⁷ Hole Size	²⁸ Casing & Tubing Size	²⁹ Depth Set	³⁰ Sacks Cement		
11	8.625"	1304"	838		
7.875"	5.5"	4329'	1100		
	2.875" IPC TBG	4290'			
	NICKLE COATED PACKER	4293'			

V. Well Test Data

³¹ Date New Oil N/A	³² Gas Delivery Date N/A	³³ Test Date N/A	³⁴ Test Length N/A	³⁵ Tbg. Pressure N/A	³⁶ Csg. Pressure N/A
³⁷ Choke Size N/A	³⁸ Oil N/A	³⁹ Water N/A	⁴⁰ Gas N/A	⁴¹ Test Method	
⁴² I hereby certify that the rules of the Oil Conservation Division have been complied with and that the information given above is true and complete to the best of my knowledge and belief. Signature: 			OIL CONSERVATION DIVISION		
Printed name: Penelope Parker			Approved by:		
Title: Corporate Secretary			Title: ACCEPTED FOR RECORD ONLY		
E-mail Address: p.parker@parkerenergysupport.com			Approval Date:		
Date: 06/29/2023		Phone: 575-394-0444			

DORADO

TRANSPORTATION, LLC

9101 UP RIVER ROAD
CORPUS CHRISTI, TX
78409

499

NET GALLONS TICKET

AREA CODE: 88

PRODUCT

UN1267, PETROLEUM
CRUDE OIL, 3, PG II

EST. DRIVER GROSS: 188

OPERATOR
PARKER ENERGY SUPPORT SE
LEASE: 29000341
PARKER ENERGY SWD

STATE ID: 313772

DESTINATION: 214
TRUCK: 489 TRAILER: 442
DATE: 04/12/2023 TICKET: 02932731
TANK NO.: 00502 HEIGHT: 16 SIZE: 500

OIL LEVEL				
GAUGE	TEMP	FT.	IN.	FRACT.
HIGH	77	00	00	0/4
LOW	77	00	00	0/4

OBSERVED GRAVITY & TEMP.		B.S. & W. %	
48.8	77	00.10	

B.S. & W.	FEET	IN.
MEASURE	00	06

SEAL OFF 280074 SEAL ON 280078

DATE
TIME
04/12
14:25

ON [Signature]
Patterson, Cecil

X OPERATOR'S WITNESS

DATE
TIME
04/12
14:27

OFF [Signature]
Patterson, Cecil

X OPERATOR'S WITNESS

REMARKS:

THIS TICKET COVERS ALL CLAIMS FOR
ALLOWANCE. THE OIL REPRESENTED BY
THIS TICKET WAS RECEIVED AND RUN
AS THE PROPERTY OF
Dorado Transportation, LLC

EMERGENCY CONTACT:

1-800-424-9300
CHEMTREC

COPY 2

DORADO

TRANSPORTATION, LLC

9101 UP RIVER ROAD
CORPUS CHRISTI, TX
78409

499

TRAILER METER TICKET

AREA CODE: 88

PRODUCT

UN1267, PETROLEUM
CRUDE OIL, 3, PG II

EST. DRIVER GROSS: 190.00

OPERATOR
PARKER ENERGY SUPPORT SE
LEASE: 29000341
PARKER ENERGY SWD

STATE ID: 313772

DESTINATION: 214
TRUCK: 456 TRAILER: 443
DATE: 04/04/2023 TICKET: 05331173
TANK NO.: 00502 HEIGHT: 16 SIZE: 0500

OIL LEVEL				
GAUGE	TEMP	FT.	IN.	FRACT.
HIGH	074	00	00	0/4
LOW	074	00	00	0/4

OBSERVED GRAVITY & TEMP.		B.S. & W. %	
47.0	074	00.20	

AVG. TANK TEMP		METER OFF		00000190.0	
74		METER ON		00000000.0	
		METERED VOLUME		190.0	

SEAL OFF 294646 SEAL ON 278174

DATE
TIME
04/04
13:43

ON [Signature]
GRESSETT, BOBBY

X OPERATOR'S WITNESS

DATE
TIME
04/04
14:08

OFF [Signature]
GRESSETT, BOBBY

X OPERATOR'S WITNESS

REMARKS:

THIS TICKET COVERS ALL CLAIMS FOR
ALLOWANCE. THE OIL REPRESENTED BY
THIS TICKET WAS RECEIVED AND RUN
AS THE PROPERTY OF
Dorado Transportation, LLC

EMERGENCY CONTACT:

1-800-424-9300
CHEMTREC

COPY 1

DORADO
TRANSPORTATION, LLC

9101 UP RIVER ROAD
CORPUS CHRISTI, TX
78409

497

NET GALLONS TICKET

AREA CODE: 80

PRODUCT
UN1267, PETROLEUM
CRUDE OIL, 3, PG II

EST. DRIVER GROSS: 180

OPERATOR
PARKER ENERGY SUPPORT SE
LEASE: 29000341
PARKER ENERGY SMD

STATE ID: 313772

DESTINATION: 214
TRUCK: 489 TRAILER: 442
DATE: 04/07/2023 TICKET: 02932714
TANK NO.: 00501 HEIGHT: 16 SIZE: 500

OIL LEVEL

GAUGE	TEMP	FT.	IN.	FRACT.
HIGH	59	00	00	0/4
LOW	59	00	00	0/4

OBSERVED GRAVITY & TEMP. B.S. & W. %
42.4 59 00.10

B.S. & W. FEET IN.
MEASURE 00 06

SEAL OFF SEAL ON
78192 280067

DATE
TIME
04/07
12:59
N
Patterson, Cecil

X
OPERATOR'S WITNESS
DATE
TIME
04/07
13:03
FF
Patterson, Cecil

X
OPERATOR'S WITNESS

REMARKS:
THIS TICKET COVERS ALL CLAIMS FOR
ALLOWANCE. THE OIL REPRESENTED BY
THIS TICKET WAS RECEIVED AND RUN
AS THE PROPERTY OF
Dorado Transportation, LLC

EMERGENCY CONTACT:
1-800-424-9300
CHEMTREC

COPY 10

DORADO
TRANSPORTATION, LLC

9101 UP RIVER ROAD
CORPUS CHRISTI, TX
78409

TRAILER METER TICKET

AREA CODE: 80

496

PRODUCT
UN1267, PETROLEUM
CRUDE OIL, 3, PG II

EST. DRIVER GROSS: 182.00

OPERATOR
PARKER ENERGY SUPPORT SE
LEASE: 29000341
PARKER ENERGY SMD

STATE ID: 313772

DESTINATION: 214
TRUCK: 456 TRAILER: 439
DATE: 04/07/2023 TICKET: 05331196
TANK NO.: 00501 HEIGHT: 16 SIZE: 0500

OIL LEVEL

GAUGE	TEMP	FT.	IN.	FRACT.
HIGH	062	00	00	0/4
LOW	062	00	00	0/4

OBSERVED GRAVITY & TEMP. B.S. & W. %
42.2 062 00.10

AVG. TANK TEMP
62
METER OFF 00000182.0
METER ON 00000000.0
METERED VOLUME: 182.0

SEAL OFF SEAL ON
280048 278192

DATE
TIME
04/07
13:19
ON
GRESSETT, BOBBY

X
OPERATOR'S WITNESS
DATE
TIME
04/07
13:21
OFF
GRESSETT, BOBBY

X
OPERATOR'S WITNESS

REMARKS:
THIS TICKET COVERS ALL CLAIMS FOR
ALLOWANCE. THE OIL REPRESENTED BY
THIS TICKET WAS RECEIVED AND RUN
AS THE PROPERTY OF
Dorado Transportation, LLC

EMERGENCY CONTACT:
1-800-424-9300
CHEMTREC

COPY 1

DORADO
TRANSPORTATION, LLC

9101 UP RIVER ROAD
CORPUS CHRISTI, TX
78409

498

NET GALLONS TICKET

PRODUCT AREA CODE: 80
UN1267, PETROLEUM
CRUDE OIL, 3, PG II
EST. DRIVER GROSS: 180


OPERATOR
PARKER ENERGY SUPPORT SE
LEASE: 29000341
PARKER ENERGY SWD
STATE ID: 313772


DESTINATION: 214
TRUCK: 489 TRAILER: 442
DATE: 04/11/2023 TICKET: 02932725
TANK NO.: 00502 HEIGHT: 16 SIZE: 500

OIL LEVEL				
GAUGE	TEMP	FT.	IN.	FRACT.
HIGH	78	00	00	0/4
LOW	78	00	00	0/4

OBSERVED GRAVITY & TEMP.	B.S. & W. %
48.0 78	00.10
B.S. & W. FEET IN.	
MEASURE 00 06	

SEAL OFF SEAL ON
278174 280074

ON  DATE
TIME
04/11
15:03
Patterson, Cecil

X OPERATOR'S WITNESS DATE
TIME
04/11
15:05
OFF  Patterson, Cecil

X OPERATOR'S WITNESS
REMARKS:

THIS TICKET COVERS ALL CLAIMS FOR
ALLOWANCE. THE OIL REPRESENTED BY
THIS TICKET WAS RECEIVED AND RUN
AS THE PROPERTY OF
Dorado Transportation, LLC

EMERGENCY CONTACT:
1-800-424-9300
CHEMTREC

COPY 3 R

DORADO
TRANSPORTATION, LLC

9101 UP RIVER ROAD
CORPUS CHRISTI, TX
78409

NET GALLONS TICKET

AREA CODE: 80

PRODUCT
UN1267, PETROLEUM
CRUDE OIL, 3, PG II

EST. DRIVER GROSS: 180

OPERATOR
PARKER ENERGY SUPPORT SE
LEASE: 29000341
PARKER ENERGY SWD


STATE ID: 313772

DESTINATION: 214
TRUCK: 489 TRAILER: 442
DATE: 04/19/2023 TICKET: 02932755
TANK NO.: 00501 HEIGHT: 16 SIZE: 500


OIL LEVEL				
GAUGE	TEMP	FT.	IN.	FRACT.
HIGH	78	00	00	0/4
LOW	78	00	00	0/4

OBSERVED GRAVITY & TEMP.	B.S.& W. %
44.0 78	00.10
B.S.& W. FEET IN.	
MEASURE 00 06	

SEAL OFF 280067 SEAL ON 280097

ON  DATE TIME 04/19 14:20
Patterson, Cecil

X OPERATOR'S WITNESS

OFF  DATE TIME 04/19 14:23
Patterson, Cecil

X OPERATOR'S WITNESS

REMARKS:

THIS TICKET COVERS ALL CLAIMS FOR ALLOWANCE. THE OIL REPRESENTED BY THIS TICKET WAS RECEIVED AND RUN AS THE PROPERTY OF Dorado Transportation, LLC

EMERGENCY CONTACT:
1-800-424-9300
CHEMTREC

COPY 22

DORADO
TRANSPORTATION, LLC

9101 UP RIVER ROAD
CORPUS CHRISTI, TX
78409

NET GALLONS TICKET

AREA CODE: 80

PRODUCT
UN1267, PETROLEUM
CRUDE OIL, 3, PG II

EST. DRIVER GROSS: 175

OPERATOR
PARKER ENERGY SUPPORT SE
LEASE: 29000341
PARKER ENERGY SWD


STATE ID: 313772

DESTINATION: 214
TRUCK: 472 TRAILER: 436
DATE: 04/20/2023 TICKET: 02961669
TANK NO.: 00501 HEIGHT: 16 SIZE: 500


OIL LEVEL				
GAUGE	TEMP	FT.	IN.	FRACT.
HIGH	70	00	00	0/4
LOW	70	00	00	0/4

OBSERVED GRAVITY & TEMP.	B.S.& W. %
48.5 70	00.10
B.S.& W. FEET IN.	
MEASURE 00 06	

SEAL OFF 280009 SEAL ON 252202

ON  DATE TIME 04/20 15:08
Borunda, Aaron

X OPERATOR'S WITNESS

OFF  DATE TIME 04/20 15:12
Borunda, Aaron

X OPERATOR'S WITNESS

REMARKS:

THIS TICKET COVERS ALL CLAIMS FOR ALLOWANCE. THE OIL REPRESENTED BY THIS TICKET WAS RECEIVED AND RUN AS THE PROPERTY OF Dorado Transportation, LLC

EMERGENCY CONTACT:
1-800-424-9300
CHEMTREC

COPY 2

ACE GATHERING, INC.
24275 KATY FREEWAY, STE 325
KATY, TX 77494
EMERGENCY CONTACT:
800.424.9300 (TOLL FREE)
CHEMTREC CCN 711715

ACE GATHERING, INC.
24275 KATY FREEWAY, STE 325
KATY, TX 77494
EMERGENCY CONTACT:
800.424.9300 (TOLL FREE)
CHEMTREC CCN 711715

LOAD INFORMATION

Product Type: UN1267 PETROLEUM CRUDE OIL 3 PG II
Gross Barrels: 172.36
BOL #: 000305410
Trucked By: ACE GATHERING, INC.
Ticket #: 0003054101 Accepted Date/Time: 04/29/2023 14:18
Split Ticket # w/: 01 Confirmation #: PA-305410
#PU_RECEIPT #DO_RECEIPT

PICK UP INFORMATION

PickUp Account: PARKER ENERGY
PickUp Name: PARKER
Operator: PARKER ENERGY
PickUp #: PARKER01 Arrival Date & Time: 04/29/2023 14:18
Federal PickUp #: Load Time: 00:42
Legal Description: Wait Time: 00:00
Latitude: 32.468516 Pickup Date & Time: 04/29/2023 15:00
Longitude: -103.213409 Loaded mi: 44
County, State: LEA, NM
Wait Time Notes:
Reject Notes:
Other Notes:

PICK UP

Load Status	ACCEPT	Reject Reason	
Gauge Type	HAND	BS&W(%)	0.1
TANK	NORTH	Top Temp	68
Tank Capacity	538.0	Bottom Temp	66
Tank BPI	2.78	Observed Temp	68
Top Gauge	11ft 6in 0 in (138.0in)	Observed Gravity	46.0
		Corrected Gravity	45.3
Bottom Gauge	6ft 4in 0 in (76.0in)	Seal Off #	0
		Seal Off Time	04/29/2023 14:30
Est. Gross Barrels	172.36	Seal On #	0
Est. Net Barrels	171.23	Seal On Time	04/29/2023 15:00
Est. GSV	171.4		
Bottom Height	0ft 6in 0 in (6.0in)		
ODOMETER	384178		

DROP OFF INFORMATION

DropOff Name: _____
Operator: _____ Arrival Date & Time: _____
DropOff #: _____ Unload Time: _____
Latitude: _____ Wait Time: _____
Longitude: _____ DropOff Date & Time: _____
County, State: ANDREWS, TX
Wait Time Notes: _____
Other Notes: _____

PICK UP

DROP OFF

Truck #:	TRK132 WTX	Truck #:	
Trailer #:	TRL132 WTX	Trailer #:	
Driver Name:	ODEN, BILLY	Driver Name:	
Driver ID:	106	Driver ID:	



This is to certify that the herein-named materials are properly classified, described, packaged, marked and labeled, and are in proper condition for transportation according to the applicable regulations of the Department of Transportation. EMERGENCY CONTACT: CHEMTREC 800.424.9300 (TOLL FREE) CHEMTREC CCN 711715

Driver Signature

Billy Oden

LOAD INFORMATION

Product Type: SLOP LOAD
Gross Barrels: 100.0
BOL #: 000304960
Trucked By: ACE GATHERING, INC.
Ticket #: 0003049601 Accepted Date/Time: 04/26/2023 06:47
Split Ticket # w/: 02 Confirmation #: PA-304960
#PU_RECEIPT #DO_RECEIPT

PICK UP INFORMATION

PickUp Account: PARKER ENERGY
PickUp Name: PARKER
Operator: PARKER ENERGY
PickUp #: PARKER01 Arrival Date & Time: 04/26/2023 10:27
Federal PickUp #: Load Time: 00:42
Legal Description: Wait Time: 00:00
Latitude: 32.4683006 Pickup Date & Time: 04/26/2023 11:09
Longitude: -103.213567 Loaded mi: 109
County, State: LEA, NM
Wait Time Notes:
Reject Notes:
Other Notes:

PICK UP

Load Status	ACCEPT	Reject Reason	
Gauge Type	TRAILER	BS&W(%)	8.0
TANK	FRAC	Top Temp	
Tank Capacity	500.0	Bottom Temp	
Tank BPI	4.63	Observed Temp	69
Top Gauge		Observed Gravity	30.8
		Corrected Gravity	30.2
Bottom Gauge		Seal Off #	nsd
		Seal Off Time	04/26/2023 10:29
Est. Gross Barrels	100.0	Seal On #	nsd
Est. Net Barrels	91.63	Seal On Time	04/26/2023 11:09
Est. GSV	99.6		
Bottom Height			
ODOMETER	301389		

DROP OFF INFORMATION

DropOff Name: _____
Operator: _____ Arrival Date & Time: _____
DropOff #: _____ Unload Time: _____
Latitude: _____ Wait Time: _____
Longitude: _____ DropOff Date & Time: _____
County, State: MARTIN, TX
Wait Time Notes: _____
Other Notes: _____

PICK UP

DROP OFF

Truck #:	TRK151 WTX	Truck #:	
Trailer #:	TRL302 WTX	Trailer #:	
Driver Name:	MCCRACKEN	Driver Name:	
	KELLY	Driver ID:	
Driver ID:	472		



This is to certify that the herein-named materials are properly classified, described, packaged, marked and labeled, and are in proper condition for transportation according to the applicable regulations of the Department of Transportation. EMERGENCY CONTACT: CHEMTREC 800.424.9300 (TOLL FREE) CHEMTREC CCN 711715

Driver Signature

Kelly

Released to Imaging: 7/8/2023 3:46:11 PM

ACE GATHERING, INC.
24275 KATY FREEWAY, STE 325
KATY, TX 77494
EMERGENCY CONTACT:
800.424.9300 (TOLL FREE)
CHEMTREC CCN 711715

LOAD INFORMATION

Product Type: UN1267 PETROLEUM CRUDE OIL 3 PG II
Gross Barrels: 195.99
BOL #: 000305401 Trucked By: ACE GATHERING, INC.
Ticket #: 0003054011 Accepted Date/Time: 04/29/2023 03:04:35
Split Ticket # w/: 03 Confirmation #: PA-305401
#PU_RECEIPT #DO_RECEIPT

PICK UP INFORMATION

PickUp Account: PARKER ENERGY
PickUp Name: PARKER
Operator: PARKER ENERGY
PickUp #: PARKER01 Arrival Date & Time: 04/29/2023 05:37
Federal PickUp #: Load Time: 00:44 Wait Time: 00:00
Description: LEA, NM
Latitude: 32.4684764 Pickup Date & Time: 04/29/2023 06:21
Longitude: -103.213408 Loaded ml: 44
County, State: LEA, NM
Wait Time Notes:
Reject Notes:
Other Notes:

PICK UP

Load Status	ACCEPT	Reject Reason	
Gauge Type	HAND	BS&W(%)	0.1
TANK	SOUTH	Top Temp	58
Tank Capacity	500.0	Bottom Temp	56
Tank BPI	2.78	Observed Temp	58
Top Gauge	13ft 1in 0 in (157.0in)	Observed Gravity	45.0
		Corrected Gravity	45.2
Bottom Gauge	7ft 2in 1/2 in (86.5in)	Seal Off #	0
		Seal Off Time	04/29/2023 05:47
Est. Gross Barrels	195.99	Seal On #	0
Est. Net Barrels	195.79	Seal On Time	04/29/2023 06:21
Est. GSV	195.99		
Bottom Height	0ft 6in 0 in (6.0in)		
ODOMETER	384000		

DROP OFF INFORMATION

DropOff Name: _____
Operator: _____ Arrival Date & Time: _____
DropOff #: _____ Unload Time: _____
Latitude: _____ Wait Time: _____
Longitude: _____ DropOff Date & Time: _____
County, State: ANDREWS, TX
Wait Time Notes: _____
Other Notes: _____

PICK UP

DROP OFF

Truck #:	TRK132 WTX	Truck #:	
Trailer #:	TRL132 WTX	Trailer #:	
Driver Name:	ODEN, BILLY	Driver Name:	
Driver ID:	106	Driver ID:	



This is to certify that the herein-named materials are properly classified, described, packaged, marked and labeled, and are in proper condition for transportation according to the applicable regulations of the Department of Transportation. EMERGENCY CONTACT: CHEMTREC 800.424.9300 (TOLL FREE) CHEMTREC CCN 711715

Driver Signature

Billy Oden

ACE GATHERING, INC.
24275 KATY FREEWAY, STE 325
KATY, TX 77494
EMERGENCY CONTACT:
800.424.9300 (TOLL FREE)
CHEMTREC CCN 711715

LOAD INFORMATION

Product Type: UN1267 PETROLEUM CRUDE OIL 3 PG II
Gross Barrels: 195.99
BOL #: 000305402 Trucked By: ACE GATHERING, INC.
Ticket #: 0003054021 Accepted Date/Time: 04/29/2023 03:09:04
Split Ticket # w/: 03 Confirmation #: PA-305402
#PU_RECEIPT #DO_RECEIPT

PICK UP INFORMATION

PickUp Account: PARKER ENERGY
PickUp Name: PARKER
Operator: PARKER ENERGY
PickUp #: PARKER01 Arrival Date & Time: 04/29/2023 09:04
Federal PickUp #: Load Time: 00:48 Wait Time: 00:00
Description: LEA, NM
Latitude: 32.4685024 Pickup Date & Time: 04/29/2023 09:52
Longitude: -103.213400 Loaded ml: 44
County, State: LEA, NM
Wait Time Notes:
Reject Notes:
Other Notes:

PICK UP

Load Status	ACCEPT	Reject Reason	
Gauge Type	HAND	BS&W(%)	0.1
TANK	SOUTH	Top Temp	58
Tank Capacity	500.0	Bottom Temp	56
Tank BPI	2.78	Observed Temp	58
Top Gauge	7ft 2in 1/2 in (86.5in)	Observed Gravity	45.0
		Corrected Gravity	45.2
Bottom Gauge	1ft 4in 0 in (16.0in)	Seal Off #	0
		Seal Off Time	04/29/2023 09:19
Est. Gross Barrels	195.99	Seal On #	0
Est. Net Barrels	195.98	Seal On Time	04/29/2023 09:52
Est. GSV	196.18		
Bottom Height	0ft 6in 0 in (6.0in)		
ODOMETER	384090		

DROP OFF INFORMATION

DropOff Name: _____
Operator: _____ Arrival Date & Time: _____
DropOff #: _____ Unload Time: _____
Latitude: _____ Wait Time: _____
Longitude: _____ DropOff Date & Time: _____
County, State: ANDREWS, TX
Wait Time Notes: _____
Other Notes: _____

PICK UP

DROP OFF

Truck #:	TRK132 WTX	Truck #:	
Trailer #:	TRL132 WTX	Trailer #:	
Driver Name:	ODEN, BILLY	Driver Name:	
Driver ID:	106	Driver ID:	



This is to certify that the herein-named materials are properly classified, described, packaged, marked and labeled, and are in proper condition for transportation according to the applicable regulations of the Department of Transportation. EMERGENCY CONTACT: CHEMTREC 800.424.9300 (TOLL FREE) CHEMTREC CCN 711715

Driver Signature

Billy Oden

Received by OCD: 6/29/2023 4:59:51 PM

District I
1625 N. French Dr., Hobbs, NM 88240
Phone:(575) 393-6161 Fax:(575) 393-0720
District II
811 S. First St., Artesia, NM 88210
Phone:(575) 748-1283 Fax:(575) 748-9720
District III
1000 Rio Brazos Rd., Aztec, NM 87410
Phone:(505) 334-6178 Fax:(505) 334-6170
District IV
1220 S. St Francis Dr., Santa Fe, NM 87505
Phone:(505) 476-3470 Fax:(505) 476-3462

State of New Mexico
Energy, Minerals and Natural Resources
Oil Conservation Division
1220 S. St Francis Dr.
Santa Fe, NM 87505

ACKNOWLEDGMENTS

Action 234648

ACKNOWLEDGMENTS

Operator: PARKER ENERGY SUPPORT SERVICES INC. P.O. Box 1957 Eunice, NM 88231	OGRID: 245739
	Action Number: 234648
	Action Type: [C-104] Transport Authorization (C-104)

ACKNOWLEDGMENTS

<input checked="" type="checkbox"/>	I hereby certify that the required Water Use Report has been, or will be, submitted for this wells completion.
<input checked="" type="checkbox"/>	I hereby certify that the required FracFocus disclosure has been, or will be, submitted for this wells completion.

District I
1625 N. French Dr., Hobbs, NM 88240
Phone:(575) 393-6161 Fax:(575) 393-0720
District II
811 S. First St., Artesia, NM 88210
Phone:(575) 748-1283 Fax:(575) 748-9720
District III
1000 Rio Brazos Rd., Aztec, NM 87410
Phone:(505) 334-6178 Fax:(505) 334-6170
District IV
1220 S. St Francis Dr., Santa Fe, NM 87505
Phone:(505) 476-3470 Fax:(505) 476-3462

State of New Mexico
Energy, Minerals and Natural Resources
Oil Conservation Division
1220 S. St Francis Dr.
Santa Fe, NM 87505

CONDITIONS

Action 234648

CONDITIONS

Operator: PARKER ENERGY SUPPORT SERVICES INC. P.O. Box 1957 Eunice, NM 88231	OGRID: 245739
	Action Number: 234648
	Action Type: [C-104] Transport Authorization (C-104)

CONDITIONS

Created By	Condition	Condition Date
plmartinez	ACCEPTED FOR RECORD ONLY	7/18/2023