

Well Name: FEDERAL BZ	Well Location: T17S / R25E / SEC 28 / NENE /	County or Parish/State: EDDY / NM
Well Number: 10	Type of Well: OIL WELL	Allottee or Tribe Name:
Lease Number: NMNM0219603	Unit or CA Name:	Unit or CA Number:
US Well Number: 300152115900X1	Well Status: Plugged and Abandoned	Operator: EOG RESOURCES INCORPORATED

Final Abandonment

Sundry ID: 2744121	
Type of Submission: Final Abandonment Notice	Type of Action: Final Abandonment
Date Sundry Submitted: 08/02/2023	Time Sundry Submitted: 11:18
Date Site Reclaimed: 10/25/2018	
Number of Acres Reclaimed: 1	
Comments: EOG Resources, Inc. respectfully requests final abandonment approval and the release of liability under bond. Signed Surface Owner release letter attached.	

Operator

I certify that the foregoing is true and correct. Title 18 U.S.C. Section 1001 and Title 43 U.S.C. Section 1212, make it a crime for any person knowingly and willfully to make to any department or agency of the United States any false, fictitious or fraudulent statements or representations as to any matter within its jurisdiction. Electronic submission of Sundry Notices through this system satisfies regulations requiring a

Operator Electronic Signature: TINA HUERTA	Signed on: AUG 02, 2023 11:18 AM
Name: EOG RESOURCES INCORPORATED	
Title: Regulatory Specialist	
Street Address: 104 SOUTH FOURTH STREET	
City: Artesia	State: NM
Phone: (575) 748-4168	
Email address: tina_huerta@eogresources.com	

Field

Representative Name:		
Street Address:		
City:	State:	Zip:
Phone:		
Email address:		

FAN Attachments

Surface Owner Release

SURFACE\_OWNER\_LETTER\_\_RECLAMATION\_\_FEDERAL\_BZ\_\_010\_\_RICHARD\_\_PAULA\_GATEW  
OOD\_\_7\_1\_2023\_20230802111822.pdf

<b>Well Name:</b> FEDERAL BZ	<b>Well Location:</b> T17S / R25E / SEC 28 / NENE /	<b>County or Parish/State:</b> EDDY / NM
<b>Well Number:</b> 10	<b>Type of Well:</b> OIL WELL	<b>Allottee or Tribe Name:</b>
<b>Lease Number:</b> NMNM0219603	<b>Unit or CA Name:</b>	<b>Unit or CA Number:</b>
<b>US Well Number:</b> 300152115900X1	<b>Well Status:</b> Plugged and Abandoned	<b>Operator:</b> EOG RESOURCES INCORPORATED

BLM Point of Contact

<b>BLM POC Name:</b> JAMES A AMOS	<b>BLM POC Title:</b> Acting Assistant Field Manager
<b>BLM POC Phone:</b> 5752345927	<b>BLM POC Email Address:</b> jamos@blm.gov
<b>Disposition:</b> Approved	<b>Disposition Date:</b> 08/16/2023
<b>Signature:</b> James A Amos	



Surface Owner Approval of Historical Reclamation completed

**Well Name:** Federal BZ #010

**API:** 30-015-21159

**Location:** NE/4NE/4

Section: 28  
Township: 17 South  
Range: 25 East  
County: Eddy

**Surface owner:** Richard & Paula Ruth Gatewood  
PO Box 987  
Artesia, NM 88211-0987

I hereby agree that EOG Resources, Inc. has completed all surface reclamation activities to meet our requirements as surface owner for the above noted well. Pictures are attached.

Surface Owner Name: Richard & Paula Ruth Gatewood

Surface Owner Signature: Richard Gatewood

Dated: 7/1/2023


EOG Representative Name: Keith Kistner

EOG Representative Signature: KK


Dated: 5/31/2023




Date & Time: Thu May 25 11:03:32 MDT 2023  
Position: 032.81296°N / 104.48529°W  
Altitude: 3559ft  
Datum: WGS-84  
Azimuth/Bearing: 151° S29E 2684mils (True)  
Zoom: 1X  
B.Madrid



Date & Time: Thu May 25 11:03:29 MDT 2023  
Position: 032.83414°N / 104.43350°W  
Altitude: 3557ft  
Datum: WGS-84  
Azimuth/Bearing: 077° N77E 1369mils (True)  
Zoom: 1X  
B.Madrid







**District I**  
1625 N. French Dr., Hobbs, NM 88240  
Phone:(575) 393-6161 Fax:(575) 393-0720  
**District II**  
811 S. First St., Artesia, NM 88210  
Phone:(575) 748-1283 Fax:(575) 748-9720  
**District III**  
1000 Rio Brazos Rd., Aztec, NM 87410  
Phone:(505) 334-6178 Fax:(505) 334-6170  
**District IV**  
1220 S. St Francis Dr., Santa Fe, NM 87505  
Phone:(505) 476-3470 Fax:(505) 476-3462

State of New Mexico  
Energy, Minerals and Natural Resources  
Oil Conservation Division  
1220 S. St Francis Dr.  
Santa Fe, NM 87505

CONDITIONS

Action 252941

CONDITIONS

Operator: EOG RESOURCES INC P.O. Box 2267 Midland, TX 79702	OGRID: 7377
	Action Number: 252941
	Action Type: [C-103] Sub. General Sundry (C-103Z)

CONDITIONS

Created By	Condition	Condition Date
dmcclosure	ACCEPTED FOR RECORD	8/18/2023