



U.S. Department of the Interior
BUREAU OF LAND MANAGEMENT

Sundry Print Report

08/17/2023

Well Name: FEDERAL BQ COM**Well Location:** T17S / R25E / SEC 27 /
NWNW /**County or Parish/State:** EDDY /
NM**Well Number:** 7**Type of Well:** CONVENTIONAL GAS
WELL**Allottee or Tribe Name:****Lease Number:** NMNM054434**Unit or CA Name:****Unit or CA Number:****US Well Number:** 3001523770**Well Status:** Plugged and Abandoned**Operator:** YATES PETROLEUM
CORPORATION**Subsequent Report****Type of Submission:** Subsequent Report**Type of Action:** Final Abandonment Notice**Date Sundry Submitted:** 01/15/2008**Disposition:** Approved**Disposition Date:** 01/12/2017**Remarks:** All requirements met for final abandonment FAN approved 1/12/17, J. Amos

Form 3160-5
(June 2015)UNITED STATES
DEPARTMENT OF THE INTERIOR
BUREAU OF LAND MANAGEMENTFORM APPROVED
OMB No. 1004-0137
Expires: January 31, 2018

SUNDRY NOTICES AND REPORTS ON WELLS

Do not use this form for proposals to drill or to re-enter an
abandoned well. Use Form 3160-3 (APD) for such proposals.

5. Lease Serial No.

NM-054434

6. If Indian, Allottee or Tribe Name

SUBMIT IN TRIPLICATE - Other instructions on page 2.

1. Type of Well

☐ Oil Well ☐ Gas Well ☒ Other

2. Name of Operator

EOG Resources, Inc.

3a. Address

104 S. 4th Str., Artesia, NM 88210

3b. Phone No. (include area code)

575-748-1471

4. Location of Well (Footage, Sec., T., R., M., OR Survey Description)

660'FNL & 990'FWL of Section 27-T17S-R25E (Unit D, NWNW)

7. If Unit or CA/Agreement, Name and/or No.

8. Well Name and No.

Federal BQ Com 7

9. API Well No.

30-015-23770

10. Field and Pool or Exploratory Area

Eagle Creek; Strawn

11. County or Parish, State

Eddy County, New Mexico

12. CHECK THE APPROPRIATE BOX(ES) TO INDICATE NATURE OF NOTICE, REPORT OR OTHER DATA

TYPE OF SUBMISSION	TYPE OF ACTION			
<input type="checkbox"/> Notice of Intent	<input type="checkbox"/> Acidize	<input type="checkbox"/> Deepen	<input type="checkbox"/> Production (Start/Resume)	<input type="checkbox"/> Water Shut-Off
<input type="checkbox"/> Subsequent Report	<input type="checkbox"/> Alter Casing	<input type="checkbox"/> Hydraulic Fracturing	<input type="checkbox"/> Reclamation	<input type="checkbox"/> Well Integrity
<input checked="" type="checkbox"/> Final Abandonment Notice	<input type="checkbox"/> Casing Repair	<input type="checkbox"/> New Construction	<input type="checkbox"/> Recomplete	<input checked="" type="checkbox"/> Other <u>Final</u>
	<input type="checkbox"/> Change Plans	<input type="checkbox"/> Plug and Abandon	<input type="checkbox"/> Temporarily Abandon	<u>Abandonment</u>
	<input type="checkbox"/> Convert to Injection	<input type="checkbox"/> Plug Back	<input type="checkbox"/> Water Disposal	<u>Notice</u>

13. Describe Proposed or Completed Operation: Clearly state all pertinent details, including estimated starting date of any proposed work and approximate duration thereof. If the proposal is to deepen directionally or recompleat horizontally, give subsurface locations and measured and true vertical depths of all pertinent markers and zones. Attach the Bond under which the work will be performed or provide the Bond No. on file with BLM/BIA. Required subsequent reports must be filed within 30 days following completion of the involved operations. If the operation results in a multiple completion or recompleat in a new interval, a Form 3160-4 must be filed once testing has been completed. Final Abandonment Notices must be filed only after all requirements, including reclamation, have been completed and the operator has determined that the site is ready for final inspection.

EOG Resources, Inc. respectfully requests final abandonment approval and the release of liability under bond.

Signed Surface Owner release letter attached.

FAN Approved 1-11-17

14. I hereby certify that the foregoing is true and correct. Name (Printed/typed)

Tina Huerta

Title Regulatory Specialist

Signature Tina Huerta

Date August 2, 2023

THIS SPACE FOR FEDERAL OR STATE OFFICE USE

Approved by

Title SRET

Date 1-11-17

Conditions of approval, if any, are attached. Approval of this notice does not warrant or certify that the applicant holds legal or equitable title to those rights in the subject lease which would entitle the applicant to conduct operations thereon

Office CPO

Title 18 U.S.C. Section 1001 and Title 43 U.S.C. Section 1212, make it a crime for any person knowingly and willfully to make to any department or agency of the United States any false, fictitious or fraudulent statements or representations as to any matter within its jurisdiction

(Instructions on page 2)



Surface Owner Approval of Historical Reclamation completed

Well Name: Federal BQ Com #007

API: 30-015-23770

Location: NW/4NW/4

Section: 27
Township: 17 South
Range: 25 East
County: Eddy

Surface owner: Richard & Paula Ruth Gatewood
PO Box 987
Artesia, NM 88211-0987

I hereby agree that EOG Resources, Inc. has completed all surface reclamation activities to meet our requirements as surface owner for the above noted well. Pictures are attached.

Surface Owner Name: Richard & Paula Ruth Gatewood



Surface Owner Signature: *Richard Gatewood*


Dated: 7/1/2023

EOG Representative Name: Keith Kistner

EOG Representative Signature: *KK*

Dated: 5/31/2023





District I
1625 N. French Dr., Hobbs, NM 88240
Phone:(575) 393-6161 Fax:(575) 393-0720
District II
811 S. First St., Artesia, NM 88210
Phone:(575) 748-1283 Fax:(575) 748-9720
District III
1000 Rio Brazos Rd., Aztec, NM 87410
Phone:(505) 334-6178 Fax:(505) 334-6170
District IV
1220 S. St Francis Dr., Santa Fe, NM 87505
Phone:(505) 476-3470 Fax:(505) 476-3462

State of New Mexico
Energy, Minerals and Natural Resources
Oil Conservation Division
1220 S. St Francis Dr.
Santa Fe, NM 87505

CONDITIONS

Action 253384

CONDITIONS

Operator: EOG RESOURCES INC P.O. Box 2267 Midland, TX 79702	OGRID: 7377
	Action Number: 253384
	Action Type: [C-103] Sub. General Sundry (C-103Z)

CONDITIONS

Created By	Condition	Condition Date
dmcclosure	ACCEPTED FOR RECORD	8/18/2023