

Submit 1 Copy To Appropriate District Office
 District I – (575) 393-6161
 1625 N. French Dr., Hobbs, NM 88240
 District II – (575) 748-1283
 811 S. First St., Artesia, NM 88210
 District III – (505) 334-6178
 1000 Rio Brazos Rd., Aztec, NM 87410
 District IV – (505) 476-3460
 1220 S. St. Francis Dr., Santa Fe, NM 87505

State of New Mexico
 Energy, Minerals and Natural Resources

Form C-103
 Revised July 18, 2013

OIL CONSERVATION DIVISION
 1220 South St. Francis Dr.
 Santa Fe, NM 87505

| | | |
|--|--|---|
| SUNDRY NOTICES AND REPORTS ON WELLS (DO NOT USE THIS FORM FOR PROPOSALS TO DRILL OR TO DEEPEN OR PLUG BACK TO A DIFFERENT RESERVOIR. USE "APPLICATION FOR PERMIT" (FORM C-101) FOR SUCH PROPOSALS.) | | WELL API NO. 30-025-34241 |
| 1. Type of Well: Oil Well <input type="checkbox"/> Gas Well <input checked="" type="checkbox"/> Other | | 5. Indicate Type of Lease STATE <input type="checkbox"/> FEE <input checked="" type="checkbox"/> |
| 2. Name of Operator Empire Petroleum Corporation – New Mexico | | 6. State Oil & Gas Lease No. |
| 3. Address of Operator 2200 S. Utica Place Suite 150, Tulsa, Oklahoma 74114 | | 7. Lease Name or Unit Agreement Name H T Mattern NCT E |
| 4. Well Location Unit Letter <u>L</u> : <u>1670</u> feet from the <u>South</u> line and <u>685</u> feet from the <u>West</u> line Section <u>1</u> Township <u>22S</u> Range <u>36E</u> NMPM County <u>Lea</u> | | 8. Well Number 16 |
| 11. Elevation (Show whether DR, RKB, RT, GR, etc.) 3518' GL | | 9. OGRID Number 330679 |
| | | 10. Pool name or Wildcat Eumont; Yates – 7 Rivers - Queen |

12. Check Appropriate Box to Indicate Nature of Notice, Report or Other Data

| | | | |
|--|--|---|--|
| NOTICE OF INTENTION TO: PERFORM REMEDIAL WORK <input type="checkbox"/> PLUG AND ABANDON <input type="checkbox"/> TEMPORARILY ABANDON <input type="checkbox"/> CHANGE PLANS <input type="checkbox"/> PULL OR ALTER CASING <input type="checkbox"/> MULTIPLE COMPL <input type="checkbox"/> DOWNHOLE COMMINGLE <input type="checkbox"/> CLOSED-LOOP SYSTEM <input type="checkbox"/> OTHER: <input type="checkbox"/> | | SUBSEQUENT REPORT OF: REMEDIAL WORK <input type="checkbox"/> ALTERING CASING <input type="checkbox"/> COMMENCE DRILLING OPNS. <input type="checkbox"/> P AND A <input type="checkbox"/> CASING/CEMENT JOB <input type="checkbox"/> OTHER: <u>TEMPORARILY ABANDON</u> <input checked="" type="checkbox"/> | |
|--|--|---|--|

13. Describe proposed or completed operations. (Clearly state all pertinent details, and give pertinent dates, including estimated date of starting any proposed work). SEE RULE 19.15.7.14 NMAC. For Multiple Completions: Attach wellbore diagram of proposed completion or recompletion.

- MIRU WOR.
- POOH with rods.
- Scanned tubing OOH.
- RIH with RBP and test casing.
- RIH with CIBP and set at 3300', dumped 35' cement on top.
- RIH with CIBP and set at 2959', dumped 35' cement on top.
- Recorded pressure test and submitted to NMOCD.
- Circulated packer fluid.
- RDMO WOR.
- TA well.

FINAL TA STATUS- EXTENSION
 Approval of TA EXPIRES: 9/7/28
 Well needs to be **PLUGGED OR RETURNED**
 to **PRODUCTION**
 BY THE DATE STATED ABOVE: X 7

Spud Date:

Rig Release Date:

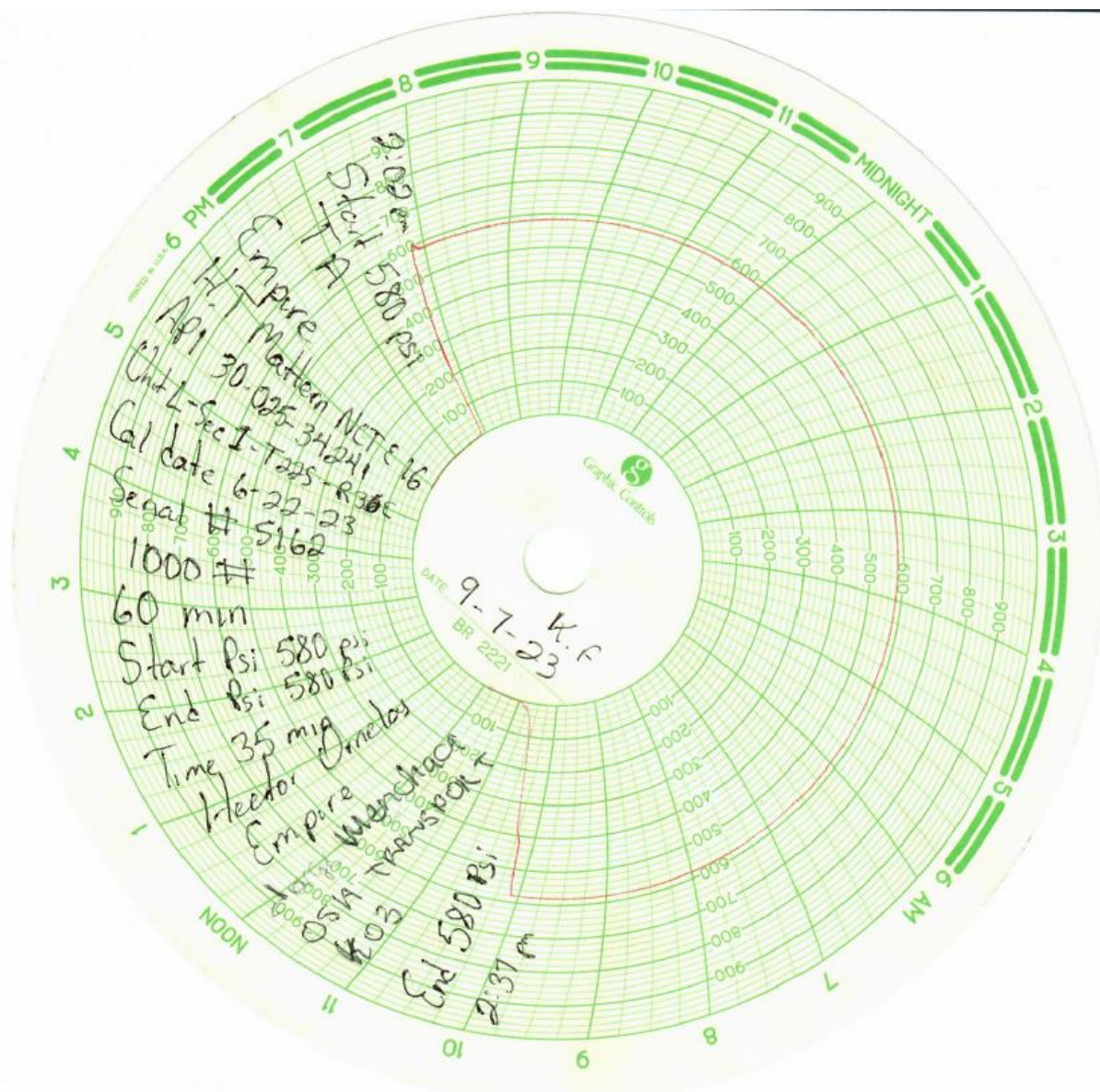
I hereby certify that the information above is true and complete to the best of my knowledge and belief.

SIGNATURE Genaro Sanchez TITLE Engineer DATE 09/08/2023

Type or print name Genaro Sanchez E-mail address: gsanchez@empirepetrocorp.com PHONE: 936-523-0102

For State Use Only

APPROVED BY: Kerry Fortner TITLE Compliance Officer A DATE 9/11/23
 Conditions of Approval (if any):



District 1
1625 N. French Dr., Hobbs, NM 88240
Phone: (575) 393-4161 Fax: (575) 393-0720

State of New Mexico
Energy, Minerals and Natural Resources Department
Oil Conservation Division Hobbs District Office

BRADENHEAD TEST REPORT

| | | | |
|--|--|------------------------------|--|
| Operator Name Empire New Mexico LLC | | * API Number 30-025-34241 | |
| Property Name H T Matton | | Well No. 16 | |

* Surface Location

| | | | | | | | | |
|---------------|--------------|-----------------|--------------|-----------|---------|-----------|----------|---------------|
| UL - Lat 2 | Section 1 | Township 22S | Range 36E | Feet from | NS Line | Feet From | E/W Line | County LEA |
|---------------|--------------|-----------------|--------------|-----------|---------|-----------|----------|---------------|

Well Status

| | | | | | | | | | |
|---|-----------------------------|---|-----------------------------|------------------------------|----------|------------------------------|------------------------------|--|----------------|
| YES <input checked="" type="checkbox"/> TA'D WELL | NO <input type="checkbox"/> | YES <input checked="" type="checkbox"/> SHUT-IN | NO <input type="checkbox"/> | INJ <input type="checkbox"/> | INJECTOR | SWD <input type="checkbox"/> | OIL <input type="checkbox"/> | PRODUCER <input checked="" type="checkbox"/> GAS | DATE 9-7-23 |
|---|-----------------------------|---|-----------------------------|------------------------------|----------|------------------------------|------------------------------|--|----------------|

OBSERVED DATA

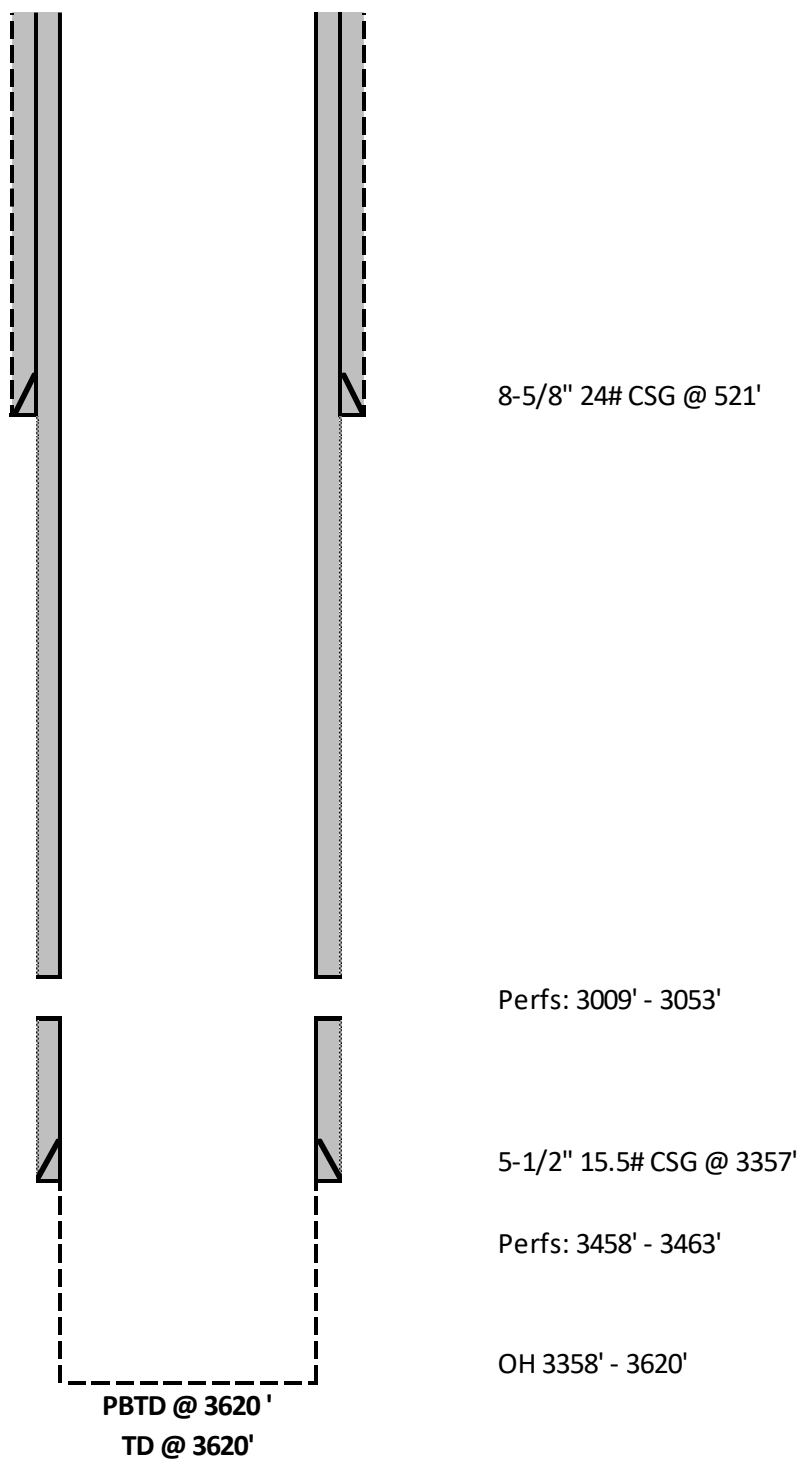
| | (A) Surface | (B) Intern(1) | (C) Intern(2) | (D) Prod Cmg | (E) Tubing |
|----------------------|---|---|---|---|--|
| Pressure | 0 | | | 0 | none |
| Flow Characteristics | | | | | |
| Puff | Y / <input checked="" type="checkbox"/> N | Y / <input checked="" type="checkbox"/> N | Y / <input checked="" type="checkbox"/> N | Y / <input checked="" type="checkbox"/> N | CO2 <input type="checkbox"/> |
| Steady Flow | Y / <input checked="" type="checkbox"/> N | Y / <input checked="" type="checkbox"/> N | Y / <input checked="" type="checkbox"/> N | Y / <input checked="" type="checkbox"/> N | WTR <input type="checkbox"/> |
| Surges | Y / <input checked="" type="checkbox"/> N | Y / <input checked="" type="checkbox"/> N | Y / <input checked="" type="checkbox"/> N | Y / <input checked="" type="checkbox"/> N | GAS <input type="checkbox"/> |
| Down to nothing | Y / <input checked="" type="checkbox"/> N | Y / <input checked="" type="checkbox"/> N | Y / <input checked="" type="checkbox"/> N | Y / <input checked="" type="checkbox"/> N | Type of Fluid Injected for Waterflood if applies. |
| Gas or Oil | Y / <input checked="" type="checkbox"/> N | Y / <input checked="" type="checkbox"/> N | Y / <input checked="" type="checkbox"/> N | Y / <input checked="" type="checkbox"/> N | |
| Water | Y / <input checked="" type="checkbox"/> N | Y / <input checked="" type="checkbox"/> N | Y / <input checked="" type="checkbox"/> N | Y / <input checked="" type="checkbox"/> N | |

Remarks - Please state for each string (A,B,C,D,E) pertinent information regarding bleed down or continuous build up if applies.

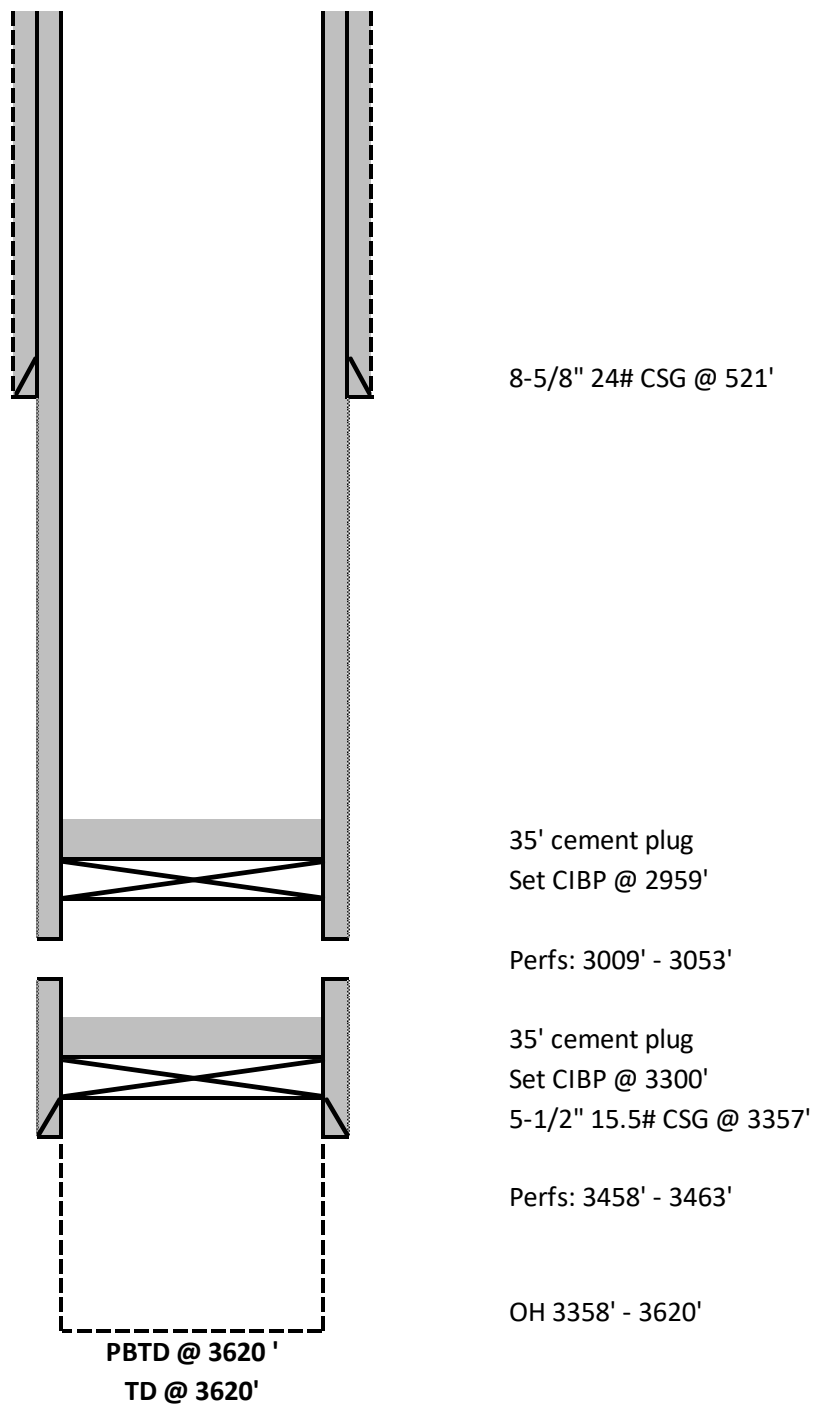
TH
MIT/BHT

| | | | |
|--|---------------------|---------------------------|--|
| Signature: | | OIL CONSERVATION DIVISION | |
| Printed name: Hector Ornelas | | Entered into RBDMS | |
| Title: Consultant | | Re-test | |
| E-mail Address: hector.ornelas@gmail.com | | | |
| Date: 9-7-23 | Phone: 575 942 4084 | | |
| Witness: K.F | | | |

Current WBD



Proposed WBD



District I
1625 N. French Dr., Hobbs, NM 88240
Phone:(575) 393-6161 Fax:(575) 393-0720
District II
811 S. First St., Artesia, NM 88210
Phone:(575) 748-1283 Fax:(575) 748-9720
District III
1000 Rio Brazos Rd., Aztec, NM 87410
Phone:(505) 334-6178 Fax:(505) 334-6170
District IV
1220 S. St Francis Dr., Santa Fe, NM 87505
Phone:(505) 476-3470 Fax:(505) 476-3462

State of New Mexico
Energy, Minerals and Natural Resources
Oil Conservation Division
1220 S. St Francis Dr.
Santa Fe, NM 87505

COMMENTS

Action 263408

COMMENTS

| | |
|--|---|
| Operator: Empire New Mexico LLC 2200 S. Utica Place Tulsa, OK 74114 | OGRID: 330679 |
| | Action Number: 263408 |
| | Action Type: [C-103] Sub. Temporary Abandonment (C-103U) |

COMMENTS

| Created By | Comment | Comment Date |
|------------|----------------|--------------|
| plmartinez | DATA ENTRY PM. | 9/11/2023 |

District I
1625 N. French Dr., Hobbs, NM 88240
Phone:(575) 393-6161 Fax:(575) 393-0720
District II
811 S. First St., Artesia, NM 88210
Phone:(575) 748-1283 Fax:(575) 748-9720
District III
1000 Rio Brazos Rd., Aztec, NM 87410
Phone:(505) 334-6178 Fax:(505) 334-6170
District IV
1220 S. St Francis Dr., Santa Fe, NM 87505
Phone:(505) 476-3470 Fax:(505) 476-3462

State of New Mexico
Energy, Minerals and Natural Resources
Oil Conservation Division
1220 S. St Francis Dr.
Santa Fe, NM 87505

CONDITIONS

Action 263408

CONDITIONS

| | |
|--|---|
| Operator: Empire New Mexico LLC 2200 S. Utica Place Tulsa, OK 74114 | OGRID: 330679 |
| | Action Number: 263408 |
| | Action Type: [C-103] Sub. Temporary Abandonment (C-103U) |

CONDITIONS

| Created By | Condition | Condition Date |
|------------|-------------------|----------------|
| kfortner | TA expires 9/7/28 | 9/11/2023 |