

Submit 1 Copy To Appropriate District

Office

District I – (575) 393-6161

1625 N. French Dr., Hobbs, NM 88240

District II – (575) 748-1283

811 S. First St., Artesia, NM 88210

District III – (505) 334-6178

1000 Rio Brazos Rd., Aztec, NM 87410

District IV – (505) 476-3460

1220 S. St. Francis Dr., Santa Fe, NM

87505

State of New Mexico
Energy, Minerals and Natural ResourcesForm C-103
Revised July 18, 2013OIL CONSERVATION DIVISION
1220 South St. Francis Dr.
Santa Fe, NM 87505

WELL API NO.

30-025-04260

5. Indicate Type of Lease

STATE ☒ FEE ☐

6. State Oil & Gas Lease No.

7. Lease Name or Unit Agreement Name
State K Com

8. Well Number

1

9. OGRID Number 330679

10. Pool name or Wildcat

Eumont – Yates – 7 Rivers – Queen

SUNDRY NOTICES AND REPORTS ON WELLS

(DO NOT USE THIS FORM FOR PROPOSALS TO DRILL OR TO DEEPEN OR PLUG BACK TO A DIFFERENT RESERVOIR. USE "APPLICATION FOR PERMIT" (FORM C-101) FOR SUCH PROPOSALS.)

1. Type of Well: Oil Well ☒ Gas Well ☐ Other

2. Name of Operator

Empire Petroleum Corporation – New Mexico

3. Address of Operator

2200 S. Utica Place Suite 150, Tulsa, Oklahoma 74114

4. Well Location

Unit Letter K : 1980 feet from the South line and 1980 feet from the West lineSection 13 Township 20S Range 36E NMPM County Lea

11. Elevation (Show whether DR, RKB, RT, GR, etc.)

3554' DF

12. Check Appropriate Box to Indicate Nature of Notice, Report or Other Data

NOTICE OF INTENTION TO:

PERFORM REMEDIAL WORK ☐ PLUG AND ABANDON ☐TEMPORARILY ABANDON ☐ CHANGE PLANS ☐PULL OR ALTER CASING ☐ MULTIPLE COMPL ☐DOWNHOLE COMMINGLE ☐CLOSED-LOOP SYSTEM ☐OTHER: ☐

SUBSEQUENT REPORT OF:

REMEDIAL WORK ☐ ALTERING CASING ☐COMMENCE DRILLING OPNS. ☐ P AND A ☐CASING/CEMENT JOB ☐OTHER: TEMPORARILY ABANDON ☒

13. Describe proposed or completed operations. (Clearly state all pertinent details, and give pertinent dates, including estimated date of starting any proposed work). SEE RULE 19.15.7.14 NMAC. For Multiple Completions: Attach wellbore diagram of proposed completion or recompletion.

1. MIRU WOR.
2. Unset TAC and scan tubing OOH.
3. RIH with CIBP and set at 3190'.
4. Dumped 4 sks class C cement on top of CIBP.
5. Circulated packer fluid.
6. Performed MIT and submitted to NMOCD.
7. RDMO WOR.
8. TA'd well.

FINAL TA STATUS- EXTENSION

Approval of TA EXPIRES: 9/18/28Well needs to be PLUGGED OR RETURNED
to PRODUCTIONBY THE DATE STATED ABOVE: X 7

Spud Date:

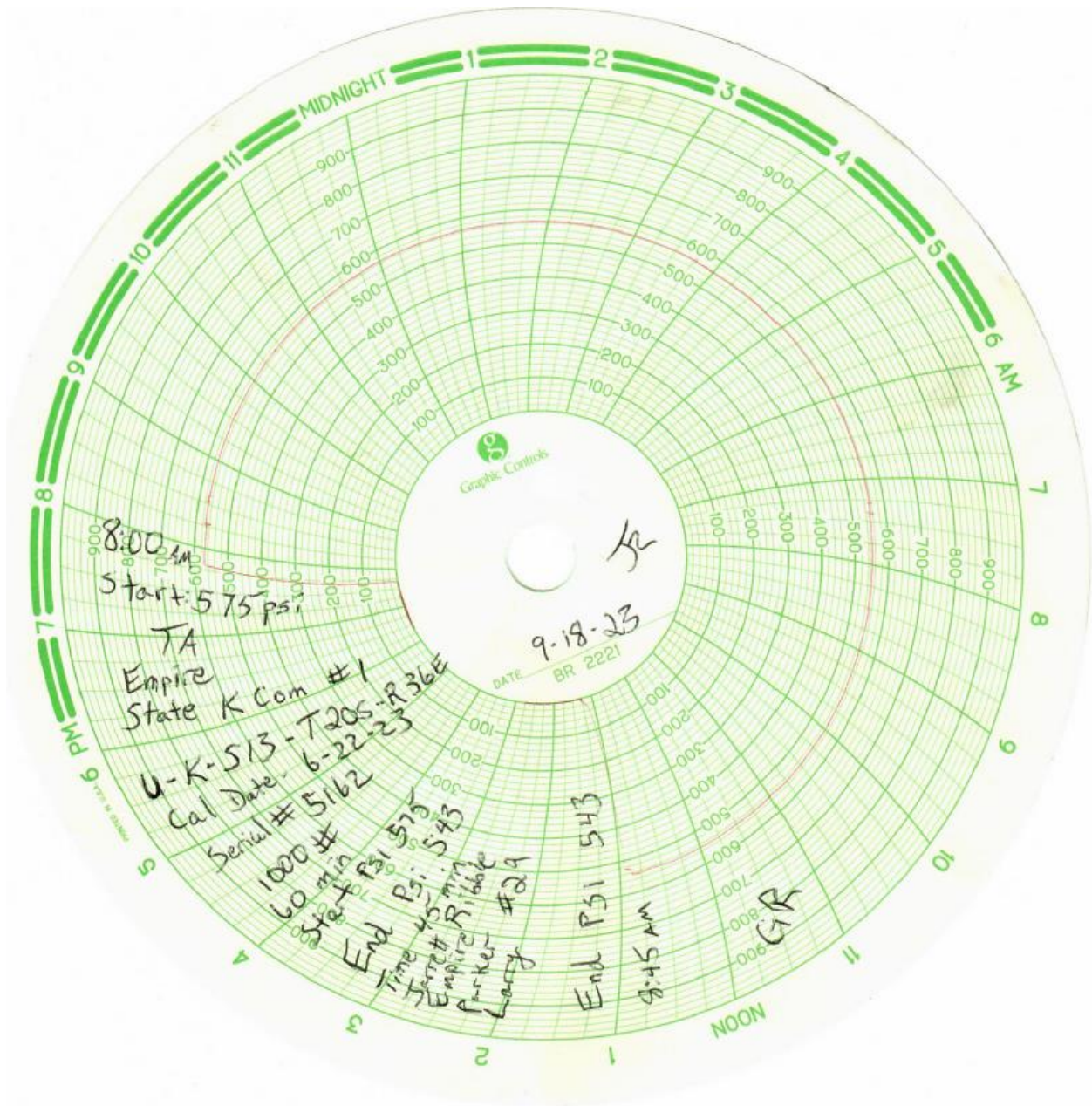
Rig Release Date:

I hereby certify that the information above is true and complete to the best of my knowledge and belief.

SIGNATURE Nathan Sandel TITLE Production Engineer DATE 09/19/2023Type or print name Nathan Sandel E-mail address: nsandel@empirepetrocorp.com PHONE: 918-404-4202

For State Use Only

APPROVED BY: Kerry Fortner TITLE Compliance Officer A DATE 9/20/23
Conditions of Apprc



District I
1625 N. French Dr., Hobbs, NM 88240
Phone: (575) 393-6161 Fax: (575) 393-0720

State of New Mexico
Energy, Minerals and Natural Resources Department
Oil Conservation Division Hobbs District Office

BRADENHEAD TEST REPORT

Operator Name Empire New Mexico LLC	*API Number 30-025-04260
Property Name State K Com	Well No. 1

1. Surface Location

UL - Lot K	Section 13	Township 20S	Range 36E	Feet from 1980	N/S Line S	Feet from 1980	E/W Line W	County LEA
---------------	---------------	-----------------	--------------	-------------------	---------------	-------------------	---------------	---------------

Well Status

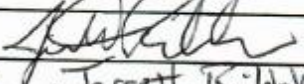
YES <input checked="" type="radio"/> TA'D WELL	NO <input type="radio"/>	YES <input checked="" type="radio"/> SHUT-IN	NO <input type="radio"/>	INJ <input type="radio"/>	INJECTOR	SWD <input type="radio"/>	OIL <input type="radio"/>	PRODUCER <input checked="" type="radio"/> GAS	DATE 9-18-23
--	--------------------------	--	--------------------------	---------------------------	----------	---------------------------	---------------------------	---	-----------------

OBSERVED DATA

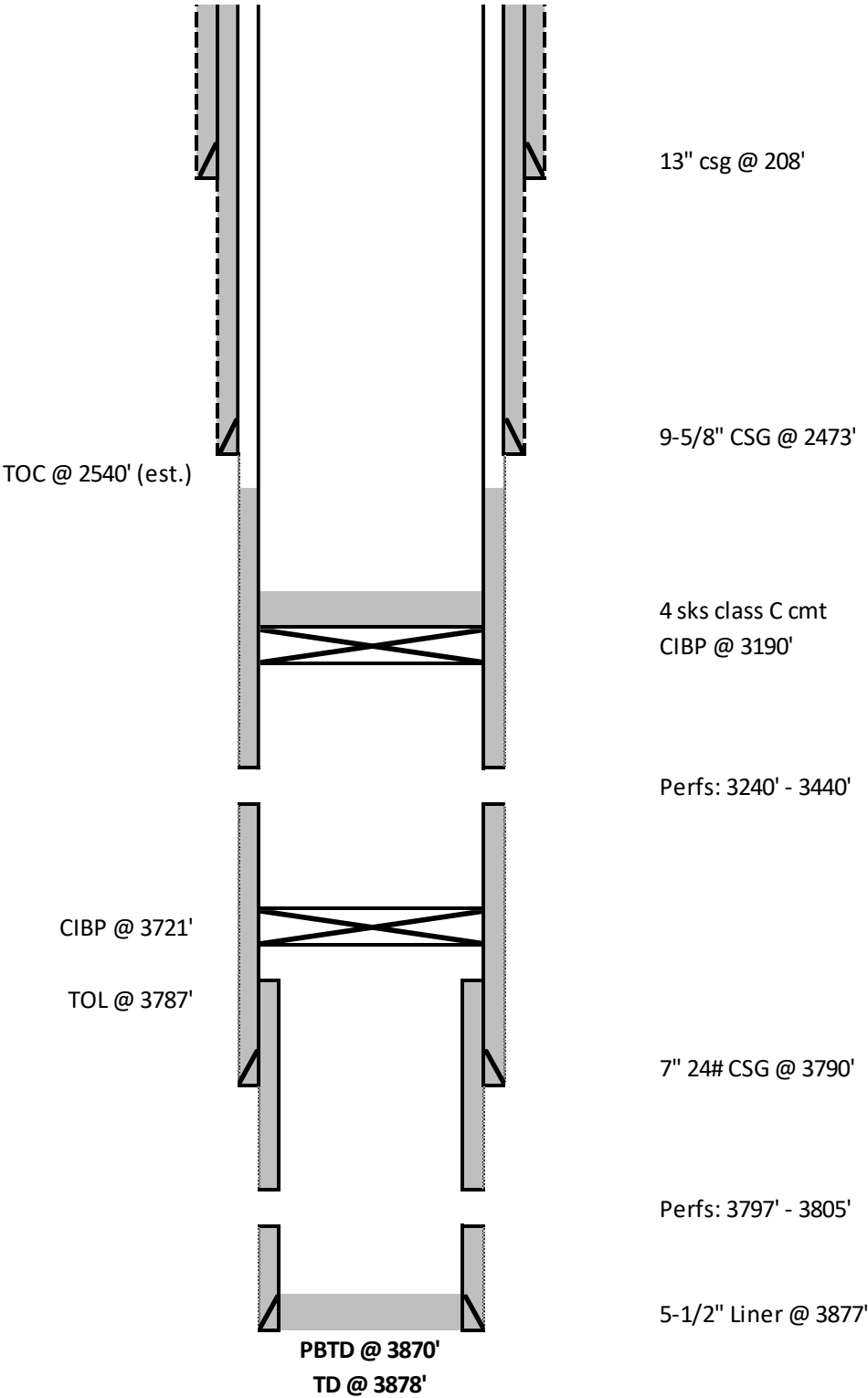
	(A) Surface	(B) Interm(1)	(C) Interm(2)	(D) Prod Cmg	(E) Tubing
Pressure	0			0	None
Flow Characteristics					
Puff	Y / <input checked="" type="radio"/> N	Y / N	Y / N	Y / <input checked="" type="radio"/> N	CO2 —
Steady Flow	Y / <input checked="" type="radio"/> N	Y / N	Y / N	Y / <input checked="" type="radio"/> N	WTR —
Surges	Y / <input checked="" type="radio"/> N	Y / N	Y / N	Y / <input checked="" type="radio"/> N	GAS —
Down to nothing	<input checked="" type="radio"/> Y / N	Y / N	Y / N	<input checked="" type="radio"/> Y / N	Type of Fluid Injected for Waterflood if applies.
Gas or Oil	Y / <input checked="" type="radio"/> N	Y / N	Y / N	Y / <input checked="" type="radio"/> N	
Water	Y / <input checked="" type="radio"/> N	Y / N	Y / N	Y / <input checked="" type="radio"/> N	

Remarks - Please state for each string (A,B,C,D,E) pertinent information regarding bleed down or continuous build up if applies.

TA
MIT
K

Signature: 	OIL CONSERVATION DIVISION
Printed name: Jarrett K. Ribble	Entered into RBDMS
Title: Consultant	Re-test
E-mail Address: Jarrett.Ribble@gmail.com	
Date: 9-18-23	
Phone: 405 406 0727	
Witness: GR	

Current WBD



District I
1625 N. French Dr., Hobbs, NM 88240
Phone:(575) 393-6161 Fax:(575) 393-0720
District II
811 S. First St., Artesia, NM 88210
Phone:(575) 748-1283 Fax:(575) 748-9720
District III
1000 Rio Brazos Rd., Aztec, NM 87410
Phone:(505) 334-6178 Fax:(505) 334-6170
District IV
1220 S. St Francis Dr., Santa Fe, NM 87505
Phone:(505) 476-3470 Fax:(505) 476-3462

State of New Mexico
Energy, Minerals and Natural Resources
Oil Conservation Division
1220 S. St Francis Dr.
Santa Fe, NM 87505

COMMENTS

Action 266787

COMMENTS

Operator: Empire New Mexico LLC 2200 S. Utica Place Tulsa, OK 74114	OGRID: 330679
	Action Number: 266787
	Action Type: [C-103] Sub. Temporary Abandonment (C-103U)

COMMENTS

Created By	Comment	Comment Date
plmartinez	DATA ENTRY PM.	9/21/2023

District I
1625 N. French Dr., Hobbs, NM 88240
Phone:(575) 393-6161 Fax:(575) 393-0720
District II
811 S. First St., Artesia, NM 88210
Phone:(575) 748-1283 Fax:(575) 748-9720
District III
1000 Rio Brazos Rd., Aztec, NM 87410
Phone:(505) 334-6178 Fax:(505) 334-6170
District IV
1220 S. St Francis Dr., Santa Fe, NM 87505
Phone:(505) 476-3470 Fax:(505) 476-3462

State of New Mexico
Energy, Minerals and Natural Resources
Oil Conservation Division
1220 S. St Francis Dr.
Santa Fe, NM 87505

CONDITIONS

Action 266787

CONDITIONS

Operator: Empire New Mexico LLC 2200 S. Utica Place Tulsa, OK 74114	OGRID: 330679
	Action Number: 266787
	Action Type: [C-103] Sub. Temporary Abandonment (C-103U)

CONDITIONS

Created By	Condition	Condition Date
kfortner	TA expires 9/18/28	9/20/2023