

Well Name: VONI FED COM	Well Location: T26S / R31E / SEC 21 / NWNW / 32.0344925 / -103.7901522	County or Parish/State: EDDY / NM
Well Number: 105H	Type of Well: OIL WELL	Allottee or Tribe Name:
Lease Number: NMNM138866	Unit or CA Name: VONI FED COM	Unit or CA Number: NMNM142969
US Well Number: 3001547070	Well Status: Approved Application for Permit to Drill	Operator: MATADOR PRODUCTION COMPANY

Notice of Intent

Sundry ID: 2721683

Type of Submission: Notice of Intent

Date Sundry Submitted: 03/20/2023

Date proposed operation will begin: 05/20/2023

Type of Action: APD Change

Time Sundry Submitted: 11:12

Procedure Description: BLM Bond No.: NMB001079 Surety Bond No.: RLB0015172 Matador requests Voni Fed Com 105H SHL move from 350' FNL and 514' FWL to 350' FNL and 544' FWL. C-102 is attached.

NOI Attachments

Procedure Description

LO_VONI_FED_COM_105H_REV5_S_20230320110956.pdf

Well Name: VONI FED COM	Well Location: T26S / R31E / SEC 21 / NWNW / 32.0344925 / -103.7901522	County or Parish/State: EDDY / NM
Well Number: 105H	Type of Well: OIL WELL	Allottee or Tribe Name:
Lease Number: NMNM138866	Unit or CA Name: VONI FED COM	Unit or CA Number: NMNM142969
US Well Number: 3001547070	Well Status: Approved Application for Permit to Drill	Operator: MATADOR PRODUCTION COMPANY

Operator

I certify that the foregoing is true and correct. Title 18 U.S.C. Section 1001 and Title 43 U.S.C. Section 1212, make it a crime for any person knowingly and willfully to make to any department or agency of the United States any false, fictitious or fraudulent statements or representations as to any matter within its jurisdiction. Electronic submission of Sundry Notices through this system satisfies regulations requiring a

Operator Electronic Signature: NICKY FITZGERALD Signed on: MAR 20, 2023 11:06 AM
Name: MATADOR PRODUCTION COMPANY
Title: Regulatory Consultant
Street Address: 5400 LBJ FREEWAY STE 1500
City: DALLAS State: TX
Phone: (972) 371-5448
Email address: nicky.fitzgerald@matadorresources.com

Field

Representative Name:
Street Address:
City: State: Zip:
Phone:
Email address:

BLM Point of Contact

BLM POC Name: Bobby Ballard BLM POC Title: Natural Resource Specialist
BLM POC Phone: 5752342235 BLM POC Email Address: bballard@blm.gov
Disposition: Approved Disposition Date: 07/05/2023
Signature: Cody R. Layton

District I
1625 N. French Dr., Hobbs, NM 88240
Phone: (575) 393-6161 Fax: (575) 393-0720
District II
811 S. First St., Artesia, NM 88210
Phone: (575) 748-1283 Fax: (575) 748-9720
District III
1000 Rio Brazos Road, Aztec, NM 87410
Phone: (505) 334-6178 Fax: (505) 334-6170
District IV
1220 S. St. Francis Dr., Santa Fe, NM 87505
Phone: (505) 476-3460 Fax: (505) 476-3462

State of New Mexico
Energy, Minerals & Natural Resources
Department
OIL CONSERVATION DIVISION
1220 South St. Francis Dr.
Santa Fe, NM 87505

FORM C-102

Revised August 1, 2011

Submit one copy to appropriate

District Office

☐ AMENDED REPORT

WELL LOCATION AND ACREAGE DEDICATION PLAT

¹ API Number 30-015-47070	² Pool Code 97860	³ Pool Name JENNINGS; BONE SPRING, WEST
⁴ Property Code 328098	⁵ Property Name VONI FED COM	⁶ Well Number 105H
⁷ OGRID No. 228937	⁸ Operator Name MATADOR PRODUCTION COMPANY	⁹ Elevation 3192'

¹⁰Surface Location

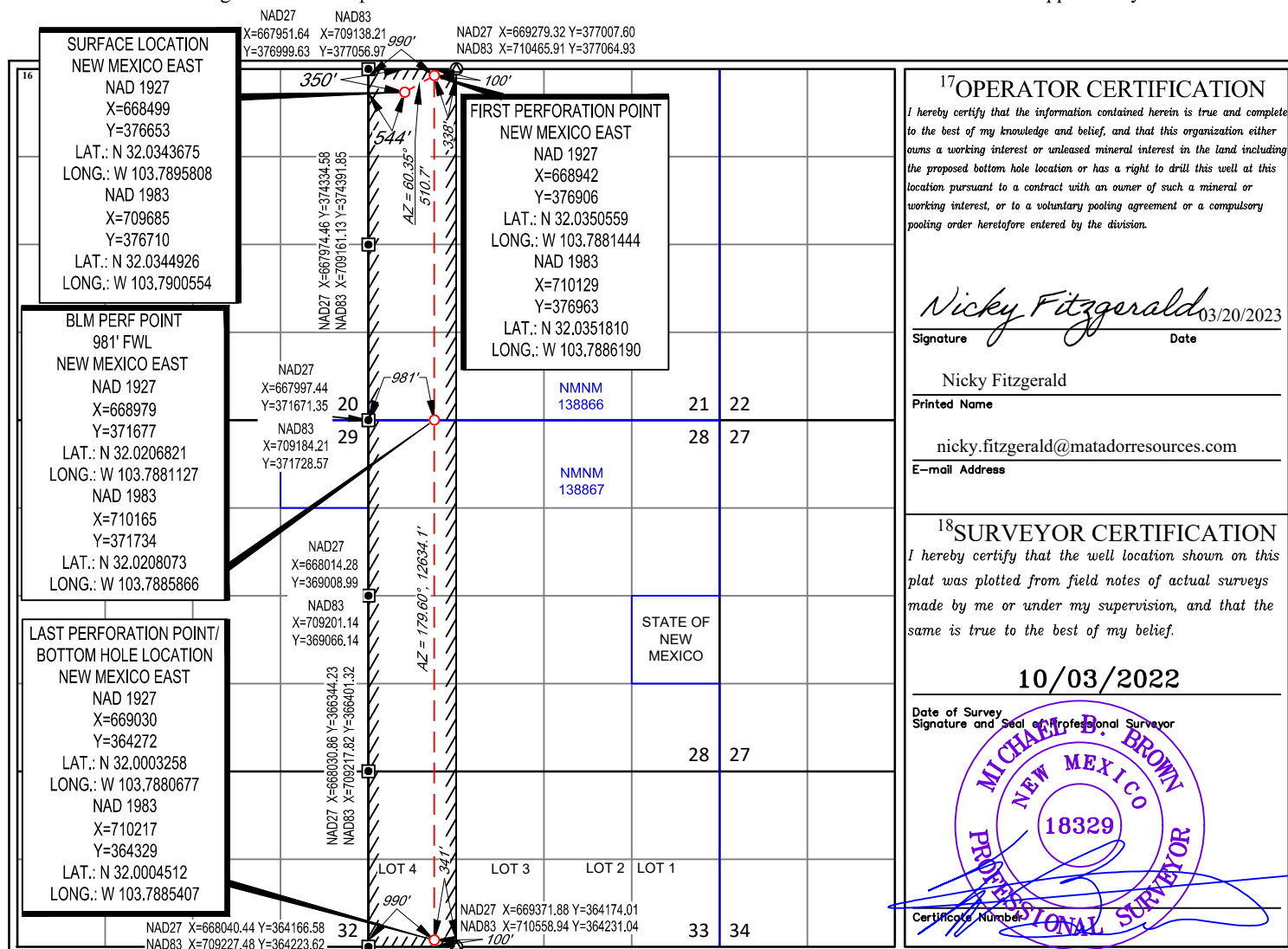
UL or lot no.	Section	Township	Range	Lot Idn	Feet from the	North/South line	Feet from the	East/West line	County
D	21	26-S	31-E	-	350'	NORTH	544'	WEST	EDDY

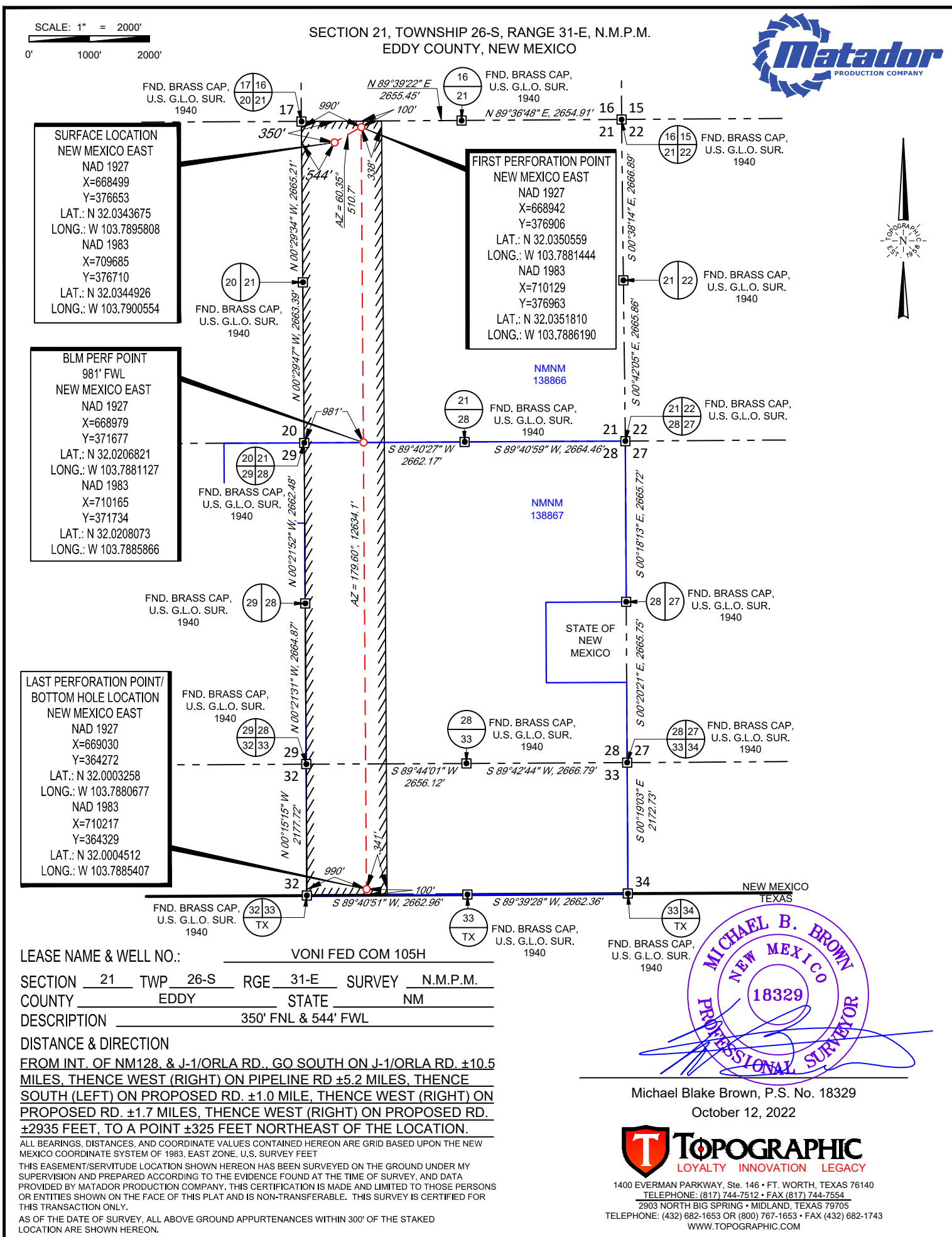
¹¹Bottom Hole Location If Different From Surface

UL or lot no.	Section	Township	Range	Lot Idn	Feet from the	North/South line	Feet from the	East/West line	County
4	33	26-S	31-E	-	100'	SOUTH	990'	WEST	EDDY

¹² Dedicated Acres 385.38	¹³ Joint or Infill	¹⁴ Consolidation Code	¹⁵ Order No.
---	-------------------------------	----------------------------------	-------------------------

No allowable will be assigned to this completion until all interests have been consolidated or a non-standard unit has been approved by the division.



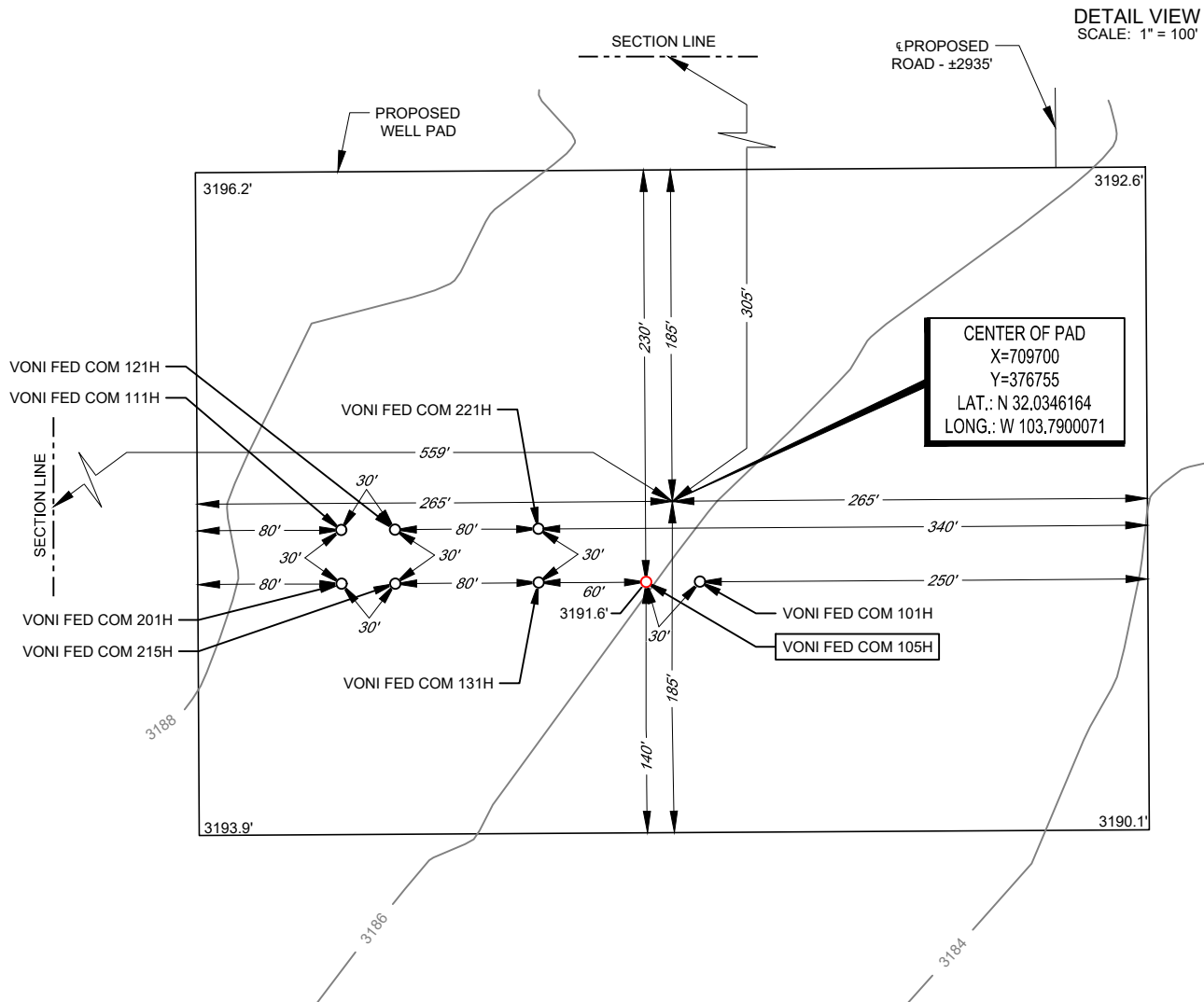




LEGEND

----- SECTION LINE
 --- PROPOSED ROAD

SECTION 21, TOWNSHIP 26-S, RANGE 31-E, N.M.P.M.
 EDDY COUNTY, NEW MEXICO



LEASE NAME & WELL NO.: VONI FED COM 105H
 105H LATITUDE N 32.0344926 105H LONGITUDE W 103.7900554

CENTER OF PAD IS 305' FNL & 559' FWL



Michael Blake Brown, P.S. No. 18329

October 12, 2022

ALL BEARINGS, DISTANCES, AND COORDINATE VALUES CONTAINED HEREON ARE GRID BASED UPON THE NEW MEXICO COORDINATE SYSTEM OF 1983, EAST ZONE, U.S. SURVEY FEET. ELEVATIONS USED ARE NAVD88, OBTAINED THROUGH AN OPUS SOLUTION.

THIS PROPOSED PAD SITE LOCATION SHOWN HEREON HAS BEEN SURVEYED ON THE GROUND UNDER MY SUPERVISION AND PREPARED ACCORDING TO THE EVIDENCE FOUND AT THE TIME OF SURVEY, AND DATA PROVIDED BY MATADOR PRODUCTION COMPANY. ONLY THE DATA SHOWN ABOVE IS BEING CERTIFIED TO. ALL OTHER INFORMATION WAS INTENTIONALLY OMITTED. THIS PLAT IS ONLY INTENDED TO BE USED FOR A PERMIT AND IS NOT A BOUNDARY SURVEY. THIS CERTIFICATION IS MADE AND LIMITED TO THOSE PERSONS OR ENTITIES SHOWN ON THE FACE OF THIS PLAT AND IS NON-TRANSFERABLE. THIS SURVEY IS CERTIFIED FOR THIS TRANSACTION ONLY.

ORIGINAL DOCUMENT SIZE: 8.5" X 11"



SCALE: 1" = 100'
 0' 50' 100'



1400 EVERMAN PARKWAY, Ste. 146 • FT. WORTH, TEXAS 76140
 TELEPHONE: (817) 744-7512 • FAX (817) 744-7554
 2903 NORTH BIG SPRING • MIDLAND, TEXAS 79705
 TELEPHONE: (432) 682-1653 OR (800) 767-1653 • FAX (432) 682-1743
 WWW.TOPOGRAPHIC.COM

District I
1625 N. French Dr., Hobbs, NM 88240
Phone:(575) 393-6161 Fax:(575) 393-0720
District II
811 S. First St., Artesia, NM 88210
Phone:(575) 748-1283 Fax:(575) 748-9720
District III
1000 Rio Brazos Rd., Aztec, NM 87410
Phone:(505) 334-6178 Fax:(505) 334-6170
District IV
1220 S. St Francis Dr., Santa Fe, NM 87505
Phone:(505) 476-3470 Fax:(505) 476-3462

State of New Mexico
Energy, Minerals and Natural Resources
Oil Conservation Division
1220 S. St Francis Dr.
Santa Fe, NM 87505

CONDITIONS

Action 236616

CONDITIONS

Operator: MATADOR PRODUCTION COMPANY One Lincoln Centre Dallas, TX 75240	OGRID: 228937
	Action Number: 236616
	Action Type: [C-103] NOI Change of Plans (C-103A)

CONDITIONS

Created By	Condition	Condition Date
ward.rikala	Original COA's still apply.	10/24/2023