

Submit a Copy To Appropriate District

## Office

District I – (575) 393-6161  
1625 N. French Dr., Hobbs, NM 88240  
District II – (575) 748-1283  
811 S. First St., Artesia, NM 88210  
District III – (505) 334-6178  
1000 Rio Brazos Rd., Aztec, NM 87410  
District IV – (505) 476-3460  
1220 S. St. Francis Dr., Santa Fe, NM  
87505

State of New Mexico  
Energy, Minerals and Natural Resources

Form C-103  
Revised July 18, 2013

OIL CONSERVATION DIVISION  
1220 South St. Francis Dr.  
Santa Fe, NM 87505

WELL API NO. <b>30-025-07547</b>
5. Indicate Type of Lease STATE <input checked="" type="checkbox"/> FEE <input type="checkbox"/>
6. State Oil & Gas Lease No. <b>19520</b>
7. Lease Name or Unit Agreement Name <b>North Hobbs G/SA Unit</b>
8. Well Number <b>241</b>
9. OGRID Number <b>157984</b>
10. Pool name or Wildcat <b>HOBBS; GRAYBURG-SAN ANDRES</b>
11. Elevation (Show whether DR, RKB, RT, GR, etc.) <b>3627' GL</b>

## SUNDRY NOTICES AND REPORTS ON WELLS

(DO NOT USE THIS FORM FOR PROPOSALS TO DRILL OR TO DEEPEN OR PLUG BACK TO A DIFFERENT RESERVOIR. USE "APPLICATION FOR PERMIT" (FORM C-101) FOR SUCH PROPOSALS.)

1. Type of Well: Oil Well ☒ Gas Well ☐ Other

2. Name of Operator

**Occidental Permian LTD**

3. Address of Operator

**P.O. Box 4294 Houston, TX 77210-4294**

4. Well Location

Unit Letter **N** : **660** feet from the **SOUTH** line and **1980** feet from the **WEST** line  
Section **33** Township **18S** Range **38E** NMPM County **LEA**

## 12. Check Appropriate Box to Indicate Nature of Notice, Report or Other Data

## NOTICE OF INTENTION TO:

PERFORM REMEDIAL WORK ☐ PLUG AND ABANDON ☐  
TEMPORARILY ABANDON ☐ CHANGE PLANS ☐  
PULL OR ALTER CASING ☐ MULTIPLE COMPL ☐  
DOWNHOLE COMMINGLE ☐  
CLOSED-LOOP SYSTEM ☐  
OTHER: **Plugback** ☒

## SUBSEQUENT REPORT OF:

REMEDIAL WORK ☐ ALTERING CASING ☐  
COMMENCE DRILLING OPNS. ☐ P AND A ☐  
CASING/CEMENT JOB ☐  
OTHER: ☐

13. Describe proposed or completed operations. (Clearly state all pertinent details, and give pertinent dates, including estimated date of starting any proposed work). SEE RULE 19.15.7.14 NMAC. For Multiple Completions: Attach wellbore diagram of proposed completion or recompletion.

See planned procedure attached.

Spud Date:

Rig Release Date:

I hereby certify that the information above is true and complete to the best of my knowledge and belief.

SIGNATURE Roni Mathew TITLE Regulatory Advisor DATE 10/31/2023

Type or print name Roni Mathew E-mail address: roni\_mathew@oxy.com PHONE: (713) 215-7827

**For State Use Only**

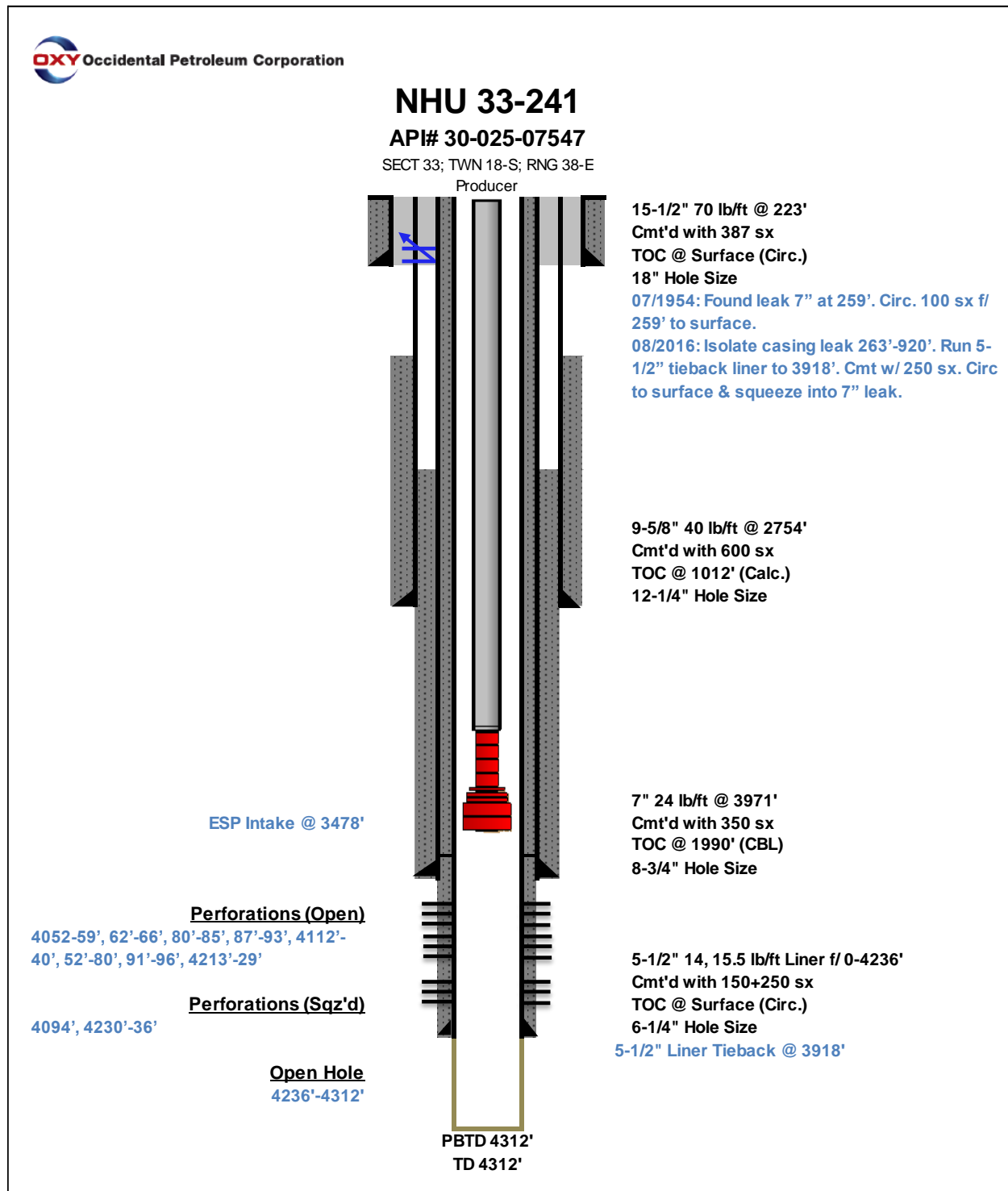
APPROVED BY: Kerry Fortner TITLE Compliance Officer A DATE 11/6/23

Conditions of Approval (if any):

**Job Plan:**

1. POOH w/ ESP Equipment.
2. PU & RIH w/ bit to PBTD.
3. PU & RIH w/ CIBP. Set CIBP ~4210'. Dump bail 10' on top CIBP.
4. PU & RIH w/ ESP Equipment.
5. Return well to production.

## Current WBD



## Proposed WBD




Occidental Petroleum Corporation

**NHU 33-241****API# 30-025-07547**

SECT 33; TWN 18-S; RNG 38-E

Producer

**15-1/2" 70 lb/ft @ 223'**

Cmt'd with 387 sx

TOC @ Surface (Circ.)

**18" Hole Size**

07/1954: Found leak 7" at 259'. Circ. 100 sx f/ 259' to surface.

08/2016: Isolate casing leak 263'-920'. Run 5-1/2" tieback liner to 3918'. Cmt w/ 250 sx. Circ to surface &amp; squeeze into 7" leak.

**9-5/8" 40 lb/ft @ 2754'**

Cmt'd with 600 sx

TOC @ 1012' (Calc.)

**12-1/4" Hole Size**

ESP Intake @ 3478'

**Perforations (Open)**

4052-59', 62'-66', 80'-85', 87'-93', 4112'-40', 52'-80', 91'-96'

**Perforations (Plugged Back)**

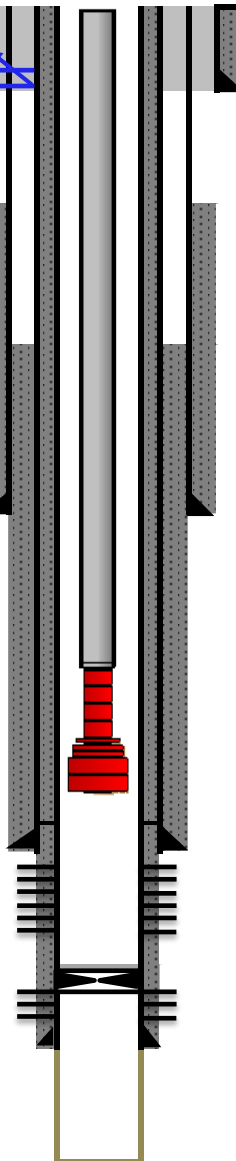
4213'-29'

**Perforations (Sgz'd)**

4094', 4230'-36'

**Open Hole (Plugged Back)**

4236'-4312'

**7" 24 lb/ft @ 3971'**

Cmt'd with 350 sx

TOC @ 1990' (CBL)

**8-3/4" Hole Size****CIBP @ 4210' + 10' cmt****5-1/2" 14, 15.5 lb/ft Liner f/ 0-4236'**

Cmt'd with 150+250 sx

TOC @ Surface (Circ.)

**6-1/4" Hole Size****5-1/2" Liner Tieback @ 3918'****PBTD 4200'****TD 4312'**

**District I**  
1625 N. French Dr., Hobbs, NM 88240  
Phone:(575) 393-6161 Fax:(575) 393-0720  
**District II**  
811 S. First St., Artesia, NM 88210  
Phone:(575) 748-1283 Fax:(575) 748-9720  
**District III**  
1000 Rio Brazos Rd., Aztec, NM 87410  
Phone:(505) 334-6178 Fax:(505) 334-6170  
**District IV**  
1220 S. St Francis Dr., Santa Fe, NM 87505  
Phone:(505) 476-3470 Fax:(505) 476-3462

**State of New Mexico**  
**Energy, Minerals and Natural Resources**  
**Oil Conservation Division**  
**1220 S. St Francis Dr.**  
**Santa Fe, NM 87505**

CONDITIONS

Action 281416

CONDITIONS

Operator: OCCIDENTAL PERMIAN LTD P.O. Box 4294 Houston, TX 772104294	OGRID: 157984
	Action Number: 281416
	Action Type: [C-103] NOI Workover (C-103G)

CONDITIONS

Created By	Condition	Condition Date
kfortner	None	11/6/2023