

Submit Copy To Appropriate District
Office
District I – (575) 393-6161
1625 N. French Dr., Hobbs, NM 88240
District II – (575) 748-1283
811 S. First St., Artesia, NM 88210
District III – (505) 334-6178
1000 Rio Brazos Rd., Aztec, NM 87410
District IV – (505) 476-3460
1220 S. St. Francis Dr., Santa Fe, NM
87505

State of New Mexico
Energy, Minerals and Natural Resources

Form C-103
Revised July 18, 2013

OIL CONSERVATION DIVISION
1220 South St. Francis Dr.
Santa Fe, NM 87505

WELL API NO. 30-015-45090
5. Indicate Type of Lease STATE <input checked="" type="checkbox"/> FEE <input type="checkbox"/>
6. State Oil & Gas Lease No. V052840006
7. Lease Name or Unit Agreement Name RICK DECKARD STATE 25 28 4 WXY
8. Well Number 12H
9. OGRID Number 372098
10. Pool name or Wildcat PURPLE SAGE; WOLFCAMP (GAS)

SUNDRY NOTICES AND REPORTS ON WELLS (DO NOT USE THIS FORM FOR PROPOSALS TO DRILL OR TO DEEPEN OR PLUG BACK TO A DIFFERENT RESERVOIR. USE "APPLICATION FOR PERMIT" (FORM C-101) FOR SUCH PROPOSALS.)	
1. Type of Well: Oil Well <input type="checkbox"/> Gas Well <input checked="" type="checkbox"/> Other <input type="checkbox"/>	
2. Name of Operator Marathon Oil Permian LLC	
3. Address of Operator 5555 San Felipe St., Houston, TX 77056	
4. Well Location Unit Letter <u>O</u> : <u>519</u> feet from the <u>SOUTH</u> line and <u>1350</u> feet from the <u>EAST</u> line Section <u>4</u> Township <u>25S</u> Range <u>28E</u> NMPM County <u>EDDY</u>	
11. Elevation (Show whether DR, RKB, RT, GR, etc.) 2963' GL	

12. Check Appropriate Box to Indicate Nature of Notice, Report or Other Data

NOTICE OF INTENTION TO:	SUBSEQUENT REPORT OF:
PERFORM REMEDIAL WORK <input type="checkbox"/>	REMEDIAL WORK <input type="checkbox"/>
TEMPORARILY ABANDON <input type="checkbox"/>	ALTERING CASING <input type="checkbox"/>
PULL OR ALTER CASING <input type="checkbox"/>	COMMENCE DRILLING OPNS. <input type="checkbox"/>
DOWNHOLE COMMINGLE <input type="checkbox"/>	P AND A <input type="checkbox"/>
CLOSED-LOOP SYSTEM <input type="checkbox"/>	CASING/CEMENT JOB <input type="checkbox"/>
OTHER: <input type="checkbox"/>	OTHER: Temporarily Abandon <input checked="" type="checkbox"/>

13. Describe proposed or completed operations. (Clearly state all pertinent details, and give pertinent dates, including estimated date of starting any proposed work). SEE RULE 19.15.7.14 NMAC. For Multiple Completions: Attach wellbore diagram of proposed completion or recompletion.

Marathon Oil Permian is requesting to put the above mentioned well in T&A status.

MIT test was conducted on 9/27/2023 and witnessed by NMOCD representative. MIT start to 590 psi and drop 10 psi after 30 minutes. Please see attached.

TA Approved until 10/4/2025

Last Reported Production 6/1/2022

Spud Date:

9/20/2018

Rig Release Date:

I hereby certify that the information above is true and complete to the best of my knowledge and belief.

SIGNATURE Adrian Covarrubias TITLE Adv. Regulatory Compliance Rep. DATE 10/4/2023

Type or print name Adrian Covarrubias E-mail address: acovarrubias@marathonoil.com PHONE: 713-296-3368

For State Use Only

APPROVED BY: [Signature] TITLE Staff Manager DATE 11/8/23
Conditions of Approval (if any):

District I
1625 N. French Dr., Hobbs, NM 88240
Phone: (575) 393-6161 Fax: (575) 393-7211

State of New Mexico
Energy, Minerals and Natural Resources Department
Oil Conservation Division Hobbs District Office

BRADENHEAD TEST REPORT

Operator Name MARATHON Oil Permian	API Number 30-015-45090
Property Name Rick DeKard STATE 25 28 4 WXY	Well No. 012 H

7. Surface Location

UL - Lot 0	Section 4	Township 25-S	Range 28-E	Feet from 519	N/S Line FSL	Feet From 1350	E/W Line FEL	County EDDY
----------------------	---------------------	-------------------------	----------------------	-------------------------	------------------------	--------------------------	------------------------	-----------------------

Well Status

TAB WELL <input checked="" type="checkbox"/> YES <input type="checkbox"/> NO	SHUT-IN <input checked="" type="checkbox"/> YES <input type="checkbox"/> NO	INJ <input type="checkbox"/>	SWD <input type="checkbox"/>	PRODUCER <input checked="" type="checkbox"/> OIL <input type="checkbox"/> GAS	DATE 9-27-23
---	--	---------------------------------	---------------------------------	--	------------------------

OBSERVED DATA

	(A)Surface	(B)Interm(1)	(C)Interm(2)	(D)Prod Csg	(E)Tubing
Pressure	0	0 #A	NA	0	TA
Flow Characteristics					
Pull	Y / 0	Y / 0	Y / N	Y / 0	CO2 ___
Steady Flow	Y / 0	Y / 0	Y / N	Y / 0	WTR ___
Surges	Y / 0	Y / 0	Y / N	Y / 0	GAS ___
Down to nothing	0 / N	0 / N	Y / N	0 / N	Type of Fluid
Gas or Oil	Y / 0	Y / 0	Y / N	Y / 0	Injected for
Water	Y / 0	Y / 0	Y / N	Y / 0	Waterflood if
					applies.


Remarks - Please state for each string (A,B,C,D,E) pertinent information regarding bleed down or continuous build up if applies.

Initial TA Test

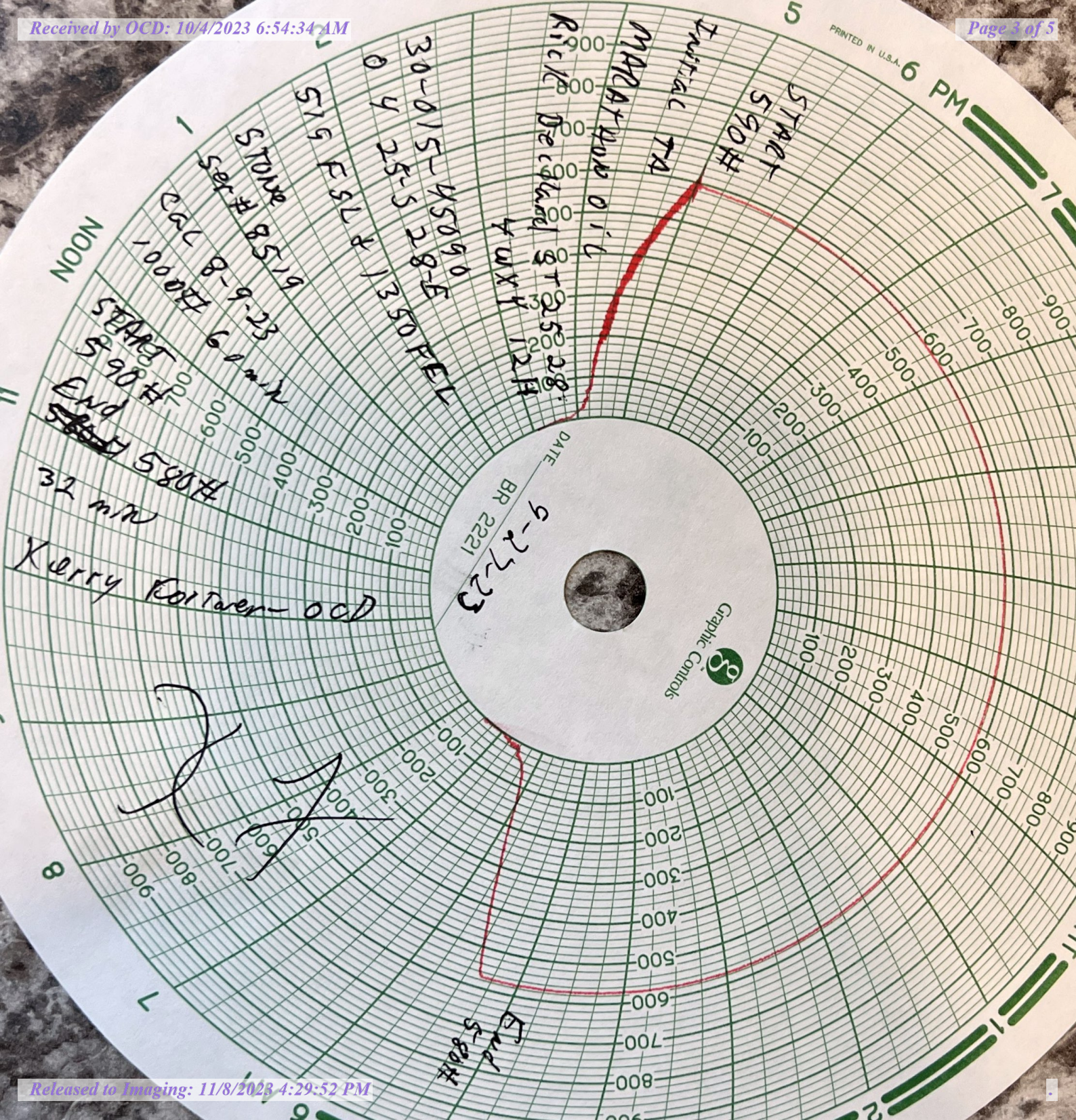
Stone

Ser # 8519

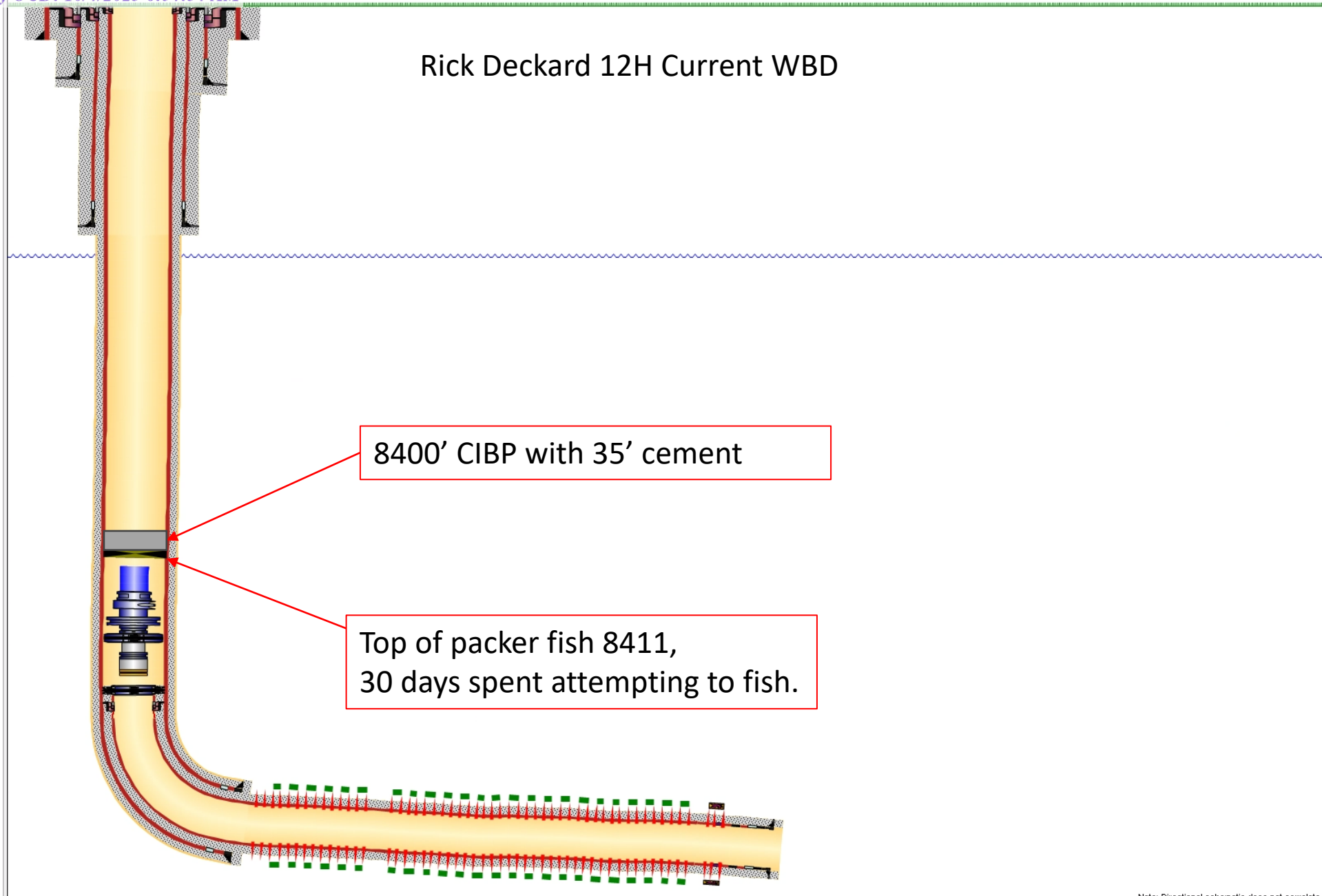
Cal 8-9-23

Signature:		OIL CONSERVATION DIVISION	
Printed name:		Entered into RBDMS	
Title:		Re-test	
E-mail Address:			
Date:	Phone:		
Witness: Kerry Fortner - O'CD			

INSTRUCTIONS ON BACK OF THIS FORM



Rick Deckard 12H Current WBD



District I
1625 N. French Dr., Hobbs, NM 88240
Phone:(575) 393-6161 Fax:(575) 393-0720
District II
811 S. First St., Artesia, NM 88210
Phone:(575) 748-1283 Fax:(575) 748-9720
District III
1000 Rio Brazos Rd., Aztec, NM 87410
Phone:(505) 334-6178 Fax:(505) 334-6170
District IV
1220 S. St Francis Dr., Santa Fe, NM 87505
Phone:(505) 476-3470 Fax:(505) 476-3462

State of New Mexico
Energy, Minerals and Natural Resources
Oil Conservation Division
1220 S. St Francis Dr.
Santa Fe, NM 87505

CONDITIONS

Action 272129

CONDITIONS

Operator: MARATHON OIL PERMIAN LLC 990 Town & Country Blvd. Houston, TX 77024	OGRID: 372098
	Action Number: 272129
	Action Type: [C-103] Sub. Temporary Abandonment (C-103U)

CONDITIONS

Created By	Condition	Condition Date
gcordero	None	11/8/2023