

Well Name: BURCH KEELY UNIT	Well Location: T17S / R29E / SEC 26 / NENW /	County or Parish/State: EDDY / NM
Well Number: 128	Type of Well: OIL WELL	Allottee or Tribe Name:
Lease Number: NMLC028784C	Unit or CA Name: BURCH KEELY UNIT	Unit or CA Number: NMNM88525X
US Well Number: 3001503131	Well Status: Abandoned	Operator: SPUR ENERGY PARTNERS LLC

Accepted for record –NMOCD gc11/21/2023

Subsequent Report

Sundry ID: 2754587
Type of Submission: Subsequent Report
Date Sundry Submitted: 10/17/2023
Date Operation Actually Began: 09/06/2023
Type of Action: Plug and Abandonment
Time Sundry Submitted: 08:12

Actual Procedure: Please see attached P&A summary and current WBD.

SR Attachments

Actual Procedure

- BKU_128__WBD__AS_PLUGGED_20231017081225.pdf
- BKU_128__P_A_SUMMARY_20231017081215.pdf

Received by OCD: 11/7/2023 7:55:51 AM

Page 2 of 5

Well Name: BURCH KEELY UNIT	Well Location: T17S / R29E / SEC 26 / NENW /	County or Parish/State: EDDY / NM
Well Number: 128	Type of Well: OIL WELL	Allottee or Tribe Name:
Lease Number: NMLC028784C	Unit or CA Name: BURCH KEELY UNIT	Unit or CA Number: NMNM88525X
US Well Number: 3001503131	Well Status: Abandoned	Operator: SPUR ENERGY PARTNERS LLC

Operator

I certify that the foregoing is true and correct. Title 18 U.S.C. Section 1001 and Title 43 U.S.C. Section 1212, make it a crime for any person knowingly and willfully to make to any department or agency of the United States any false, fictitious or fraudulent statements or representations as to any matter within its jurisdiction. Electronic submission of Sundry Notices through this system satisfies regulations requiring a

Operator Electronic Signature: CYNTHIA VILLACORTA	Signed on: OCT 17, 2023 08:12 AM
Name: SPUR ENERGY PARTNERS LLC	
Title: VP Regulatory	
Street Address: 13201 NORTHWEST FREEWAY STE 320	
City: HOUSTON	State: TX
Phone: (281) 688-8202	
Email address: CV@RIGHTDECISIONREGULATORY.COM	

Field

Representative Name:		
Street Address:		
City:	State:	Zip:
Phone:		
Email address:		

BLM Point of Contact

BLM POC Name: DEBORAH L MCKINNEY	BLM POC Title: Legal Instruments Examiner
BLM POC Phone: 5752345931	BLM POC Email Address: dmckinne@blm.gov
Disposition: Accepted	Disposition Date: 11/06/2023
Signature: James A Amos	

DATE	SUMMARY
9/6/2023	TGSM. START MOVING EQUIPMENT TO NEW LOCATION. RU PULLING UNIT & PUMP EQUIPMENT. UNHANG PUMP JACKS HEAD, UNSEAT ROD PUMP, RD WORK FLOOR. START LAYING DOWN RODS. RU WORK FLOOR. UNFLANGE WELLHEAD. NU BOP. SWSDFN.
9/7/2023	TGSM. RD WORK FLOOR. POOH 105 JTS. RIH 107 JTS. SPOT PLUG #1 W/ 25 SXS C CMT, EOT 3340', ETOC 3093', 3.7 MIX, 11.9 DISP, 33 C/FT, 14.8#, WOC & TAG. POOH 50 JTS. TAG PLUG #1 @ 3,085'. CIRC WELL W/ 114 BBLS MUD. POOG TBG. RU AAA WL. PERF @ 2570'. RIH 70 JTS W/ 7" PACKER ON BOTTOM. CENTRIFUGAL PUMP BROKE DOWN. SWSDFN.
9/11/2023	TGSM. SQZ PLUG #2 W/ 75 SXS C CMT, 99 C/FT, EOT 2188', 14.8#, ETOC 2350, 11.2 MIX, 14.9 DISP, WOC & TAG. TAG PLUG #2 @ 2342'. POOH TBG W/ 7" PACKER. RIH 73 JTS W/ 7" CIBP ON BOTTOM. SET CIBP @ 2290'. TEST CSG TO 500 PSI FOR 30 MIN, TEST GOOD. SPOT 25 SXS C CMT ON TOP OF CIBP, EOT 2290', ETOC 2038', 3.7 MIX, 7.8 DISP, 33 C/FT, 14.8#. POOH TBG. RU AAA WL & PERF @ 925'. RIH 19 JTS W/ 7" PACKER. CHECK INJ RATE ON PERFS. SQZ PLUG #3 W/ 115 SXS C CMT, 151.8 C/FT, EOT 594', ETOC 750', 17.2 MIX, 8.5 DISP, 14.8#. TAG PLUG #3 @ 755'. RIH WL & PERF 410'. SWSDFN.
9/12/2023	TGSM. SQZ PLUG #4 W/ 75 SXS C CMT, EOT @ 156', ETOC 280', 11.2 MIX, 5.6 DISP, 99 C/FT, 14.8#. TAG PLUG #4 @ 275'. BLM WITNESS. LD 100 JTS. PERF @ 100' W/ AAA WL. CHECK INJ RATE ON PERFS. COULDN'T CIRCULATE. WAIT ON ORDERS. BLM DECIDED TO SQZ 55 SXS & DISPLACE TO 60', WOC & TAG, FILL TO SURFACE. SQZ PLUG #5 W/ 55 SXS, EOT 31', ETOC 60', 8.1 MIX, 1.3 DISP, C CMT, 72.6 C/FT, 14.8#. SWSDFN.
9/13/2023	TGSM. TAG PLUG #5 @ 100'. TALK TO BLM & REQUEST TO SQZ 55 SXS C CMT & DISPLACE TO 40'. SQZ PLUG #5A W/ 55 SXS X CMT, EOT 31', ETOC 40', 8.1 MIX, 0.5 DISP, 72.6 C/FT, 14.8#, WOC & TAG. TAG PLUG #5A @ 100'. TRY TO INJECT ON PERFS, NO RETURNS. TALK TO BLM AND REQUEST TO SQZ 55 SXS, WOC & TAG. SQZ PLUG #5B W/ 55 SXS C CMT, EOT 31', ETOC 40', 8.1 MIX, 0.5 DISP, 72.6 C/FT, 14.8#, WOC & TAG. TAG PLUG #5B @ 100'.
9/14/2023	TGSM. SQZ PLUG #5C W/ 55SXS C CMT & 3% FW GEL, 8.1 MIX, 0.5 DISP, EOT 31', ETOC 40', 14.8#, 72.6 C/FT, WOC & TAG. TAG PLUG #5C @ 55', TALK TO BLM & DECIDED TO PUMP TO SURFACE. PUMP PLUG #5D W/ 10 SXS C CMT, EOT 55', 1.5 MIX, 13.2 C/FT, 14.8#. RU WORK FLOOR. ND BOP. RD PULLING UNIT & PUMP EQUIP. SDFN.

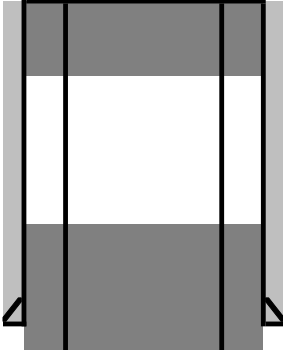
API #	30-015-03131	AS PLUGGED BURCH KEELY UNIT 128	County, ST	Eddy County, NM
Operator	Spur Energy Partners		Sec-Twn-Rng	26-17S-29E
Field	GRAYBURG JACKSON		Footage	660 FNL, 1980 FWL
Spud Date	10/1/1949		Survey	32.810997, -104.0475845

Formation (MD)	
RUSTLER	
SALT	334
YATES	875
QUEEN	
SAN ANDRES	2514
GLORIETA	
YESO	

RKB	
GL	3,578'

Hole Size	
TOC	Surface
Method	

Csg Depth	359'
Size	8 5/8"
Weight	
Grade	
Connections	
Cement	100 SX



PLUG #5: P&S 230 SX CLASS C CMT @ 100' - 0'

TOP OF SALT @ 334'

PLUG #5: P&S 75 SX CLASS C CMT @ 410' - 275'

Hole Size	
TOC	
Method	

Csg Depth	2,452'
Size	7"
Weight	
Grade	
Connections	
Cement	100 SXS

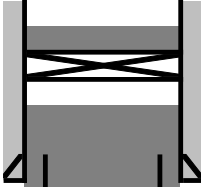


BASE OF SALT @ 758'

PLUG #4: P&S 115 SX CLASS C CMT @ 925' - 755'

YATES @ 875'

PLUG #3: SPOT 25 SX CLASS C CMT @ 2290' - 2038'
CIBP @ 2290'



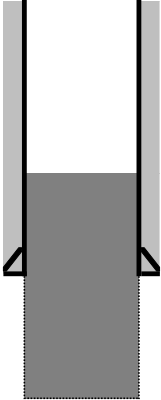
5 1/2" CSG BACKED OFF @ 2,405'

PLUG #2: P&S 75 SX CLASS C CMT @ 2,570' - 2,342'

SAN ANDRES @ 2,514'

Hole Size	
TOC	2,620'
Method	CIRC

Csg Depth	3,291'
Size	5 1/2"
Weight	14#
Grade	H40 / J55
Connections	8RD
Cement	35 SXS



PLUG #1: SPOT 25 SX CLASS C CMT @ 3,345' - 3,085'

OH Section: 3,291' - 3,345'

Last Update	10/3/2023
By	WSC

PBTD	3,345'
TD MD	3,345'
TD TVD	3,345'

District I
1625 N. French Dr., Hobbs, NM 88240
Phone:(575) 393-6161 Fax:(575) 393-0720

District II
811 S. First St., Artesia, NM 88210
Phone:(575) 748-1283 Fax:(575) 748-9720

District III
1000 Rio Brazos Rd., Aztec, NM 87410
Phone:(505) 334-6178 Fax:(505) 334-6170

District IV
1220 S. St Francis Dr., Santa Fe, NM 87505
Phone:(505) 476-3470 Fax:(505) 476-3462

State of New Mexico
Energy, Minerals and Natural Resources
Oil Conservation Division
1220 S. St Francis Dr.
Santa Fe, NM 87505

CONDITIONS

Action 283271

CONDITIONS

Operator: Spur Energy Partners LLC 9655 Katy Freeway Houston, TX 77024	OGRID: 328947
	Action Number: 283271
	Action Type: [C-103] Sub. Plugging (C-103P)

CONDITIONS

Created By	Condition	Condition Date
gcordero	None	11/21/2023