

Well Name: LONG ARROYO WH FEDERAL	Well Location: T14S / R27E / SEC 11 / SWSW / 33.1123819 / -104.2125855	County or Parish/State: CHAVES / NM
Well Number: 1	Type of Well: CONVENTIONAL GAS WELL	Allottee or Tribe Name:
Lease Number: NMNM18612	Unit or CA Name:	Unit or CA Number:
US Well Number: 300056195300S1	Well Status: Plugged and Abandoned	Operator: EOG RESOURCES INCORPORATED

Final Abandonment

Sundry ID: 2760911	
Type of Submission: Final Abandonment Notice	Type of Action: Final Abandonment
Date Sundry Submitted: 11/09/2023	Time Sundry Submitted: 15:06
Date Site Reclaimed: 10/03/2022	
Number of Acres Reclaimed: 2	
Comments: Resubmitted per BLM request. EOG Resources, Inc. respectfully requests final abandonment approval and the release of liability under bond. Signed Surface Owner release letter attached.	

Operator

I certify that the foregoing is true and correct. Title 18 U.S.C. Section 1001 and Title 43 U.S.C. Section 1212, make it a crime for any person knowingly and willfully to make to any department or agency of the United States any false, fictitious or fraudulent statements or representations as to any matter within its jurisdiction. Electronic submission of Sundry Notices through this system satisfies regulations requiring a

Operator Electronic Signature: TINA HUERTA	Signed on: NOV 09, 2023 03:04 PM
Name: EOG RESOURCES INCORPORATED	
Title: Regulatory Specialist	
Street Address: 104 SOUTH FOURTH STREET	
City: Artesia	State: NM
Phone: (575) 748-4168	
Email address: tina_huerta@eogresources.com	

Field

Representative Name:		
Street Address:		
City:	State:	Zip:
Phone:		
Email address:		

FAN Attachments

Comments
Long_Arroyo_WH_Federal_001_Signed_Regulatory_Release_20231109150343.pdf

Well Name: LONG ARROYO WH FEDERAL	Well Location: T14S / R27E / SEC 11 / SWSW / 33.1123819 / -104.2125855	County or Parish/State: CHAVES / NM
Well Number: 1	Type of Well: CONVENTIONAL GAS WELL	Allottee or Tribe Name:
Lease Number: NMNM18612	Unit or CA Name:	Unit or CA Number:
US Well Number: 300056195300S1	Well Status: Plugged and Abandoned	Operator: EOG RESOURCES INCORPORATED

BLM Point of Contact

BLM POC Name: SHELLY J TAYLOR	BLM POC Title: Environmental Protection Specialist
BLM POC Phone: 5752345972	BLM POC Email Address: SJTAYLOR@BLM.GOV
Disposition: Approved	Disposition Date: 12/01/2023
Signature: Shelly J Taylor - Assistant Field Manager - Acting	



Surface Owner Approval of Reclamation completed with Well P&A

Well Name: Long Arroyo WH Federal #001

API: 30-005-61953

Location: SW/4SW/4 being approximately 2.00 acres in total area.

Section: 11
Township: 14 South
Range: 27 East
County: Chaves

Surface owner: RCMA LLC – Cliff Waide
6436 Old Dexter Hwy
Dexter, NM 88230

I hereby agree that EOG Resources, Inc. has completed all surface reclamation activities to meet our requirements as surface owner for the above noted well.

Surface Owner Name: RCMA LLC – Cliff Waide

Surface Owner Signature: _____

A handwritten signature in black ink, appearing to read "Cliff Waide", written over a horizontal line.

EOG Representative Name: Keith Kistner

EOG Representative Signature: _____

A handwritten signature in blue ink, appearing to read "K K", written over a horizontal line.

Dated: 10/21/2022



Surface Owner Approval of Reclamation completed with Well P&A

Well Name: Long Arroyo WH Federal #001

API: 30-005-61953

Location: SW/4SW/4 being approximately 2.00 acres in total area.

Section: 11
Township: 14 South
Range: 27 East
County: Chaves

Surface owner: RCMA LLC – Cliff Waide
6436 Old Dexter Hwy
Dexter, NM 88230

I hereby agree that EOG Resources, Inc. has completed all surface reclamation activities to meet our requirements as surface owner for the above noted well.

Surface Owner Name: RCMA LLC – Cliff Waide

Surface Owner Signature: 

EOG Representative Name: Keith Kistner

EOG Representative Signature: 



EOG Resources, Inc.
 Artesia Division Office
 104 S. 4th Street
 Artesia, N. M. 88210
 575-748-4217 (O)
 575-365-4021 (C)

Long Arroyo WH Federal #001

P&A Reclamation Scope of Work:

1. The drilling pit will not be lined, MMX will address the pit with the needed amendments before seeding.
2. Scrape any remaining surface materials and deep bury 4' at the point designated on the diagram. Use brought up material to cap well pad (approximately 4-6", if needed obtain additional topsoil from above source). **Capping material will be obtained from the closest source, your company will purchase the topsoil and invoice topsoil separate for payment from EOG (\$8.00 per yard).** E-mail the total amounts used to B. Asher as soon as possible **(I am requiring the topsoil amounts emailed to me for EOG auditing records if needed in the future).** **Invoice topsoil/trucking/labor back to EOG (separate from bid).**
3. Rip the well pad east to west or follow any natural sloping. Rip/disk access road where to prevent any future erosion problems and ditch cut at point shown on diagram (Approximately 550'L X 2'W X 2'H). **PLEASE MAKE SURE THE BERMED MATERIAL FROM THE DITCH CUT IS NO TALLER THAN 2' HIGH.**
4. The total area (See Diagram), of the reclamation is 2.0 acres (Well Pad: 1.0, Drilling Pit: 1.0, Access Road: 0.0). **Seed as soon as the reclamation is completed to take advantage of any rains with below listed mix.** Seeding can be broadcast or planted with a seed drill. **A trash sweep must be conducted of the battery area, with all trash removed. PLEASE, I NEED A COPY OF THE SEED INVOICE EMAILED TO ME AS SOON AS YOUR COMPANY RECIEVES IT (WITH NAME OF THE LOCATION ON THE RECIEPT).**

PLEASE MAKE SURE ON COMPLETED RECLAMATION AREA(S) THAT THERE IS NO LARGE ROCK OR NON-NATIVE MATERIALS VISIBLE.

IF DURING THE RECLAMATION PROCESS, ANY BURIED EQUIPMENT IS BROUGHT TO THE SURFACE (POLY/STEEL/PVC FLOWLINES, ANY BURIED ELECTRICAL WIRING/LINES, ANCHORS, ECT), CONTACT MIKE JORDAN/EOG, (575-703-6629) FOR REMOVAL OR QUESTIONS.

Your bid price/amount are for items 1 - 4 in the above scope of work (INCLUDE APPLICABLE TAXES PLEASE).

Mix	Species	lb/acre (Drilled)	lb/acre (Broadcast)
BLM #1 (For Loamy Soils)	Plains lovegrass	1.0	2.0
"	Sand dropseed	2.0	4.0
"	Sideoats grama	10.0	20.0
"	Plains Bristlegrass	4.0	8.0

Weights should be as pounds of pure live seed.

P&A Reclamation Scope of Work Exempts

Any additional/unforeseen reclamation work not included in the scope of work will be invoiced separately.

This P&A project will have to be completed in FOUR (4) days from date started. Please conduct a full one-call for the entire area to be reclaimed **(please make sure that the equipment operator(s) working location has a current copy of the One-Call.** After EOG notification the reclamation can be started after the One-Call clears.

If you have any questions, please feel free to call Bob Asher/EOG at 575-365-4021. **Scope of work may or can be subject to change, if that occurs, the contractor will be able to adjust (if bid was submitted) to reflect all changes in work to be performed.**

***- Weather events, equipment/personnel situations and other unknown factors/issues could occur, and completion date can be adjusted.**



Well Name: Long Arroyo WH Federal #001

API: 30-005-61953

Section 11, T14S-R27E UL: M; Chaves County, New Mexico

Latitude: 33.1124954; Longitude: -104. 2130661, NAD83

From Hagerman, Go East on Highway 249 (Aberdeen Road) before you reach the MM 9, turn left (NE) onto Katrina Road. Travel East for approx. 0.6 of a mile then turn left (North) and continue for approx. 0.7 of a mile, turn left and travel West for approx. 0.8 of a mile and turn right and travel North for approx. 0.25 of miles (go through a cattle guard/swing arm gate) continue 0.5 miles to the SE corner of the location.

Surface Owner (Per Eddy County Assessor's Office): RCMA, LLC

IF NEEDED AN ON-SITE MEETING BETWEEN AN EOG REPRESENTATIVE AND THE CONTRACTOR CAN OCCURE TO REVIEW THE SCOPE OF WORK.

The EOG Artesia Division will require the awarded contractor to complete a daily Job Safety Analysis (JSA). The JSA will be completed before work starts and must be reviewed if job scope or hazards change. If any visitor(s) (EOG, NMOCD, NMSLO, Bureau of Land Management, 3rd party contractors or Landowners) come onto the site while work is in progress, contractor will stop work to review the JSA with the individual and signatures of visitors will be obtained. In addition, your company's personnel are required to wear/have the EOG required PPE while on this site.

Confidentiality Warning: All information and work done on a EOG Resources, Inc. job site is intended only for use of the individual or entity to which EOG has hired to complete the work. You are hereby notified that any dissemination, distribution, or communication of information of any work site information is strictly prohibited. EOG Environmental Division expects a strict code of confidentiality to be maintained between the supervising agent of the project and the contractor hired to complete the work on the project, therefore no information should ever be passed along without the supervising agent giving full consent, or without the supervising agent giving full consent.

(a). EOG has purchased liners for use on this location (Please note; ONLY 1 BAG OF BENTONITE PER 10 ROLLS OF LINERS).

(b). EOG Resources, Inc
Richey Street Yard
1004 West Richey Street
Artesia, NM 88210
575-748-4484

PLEASE: NOTIFY ME BY EMAIL OR TEXT MESSAGE THE FOLLOWING.

DATE: 'ONE CALL' MADE.

DATE: 'ONE CALL' CLEARS.

DATE: WORK STARTED.

DATE: WORK COMPLETED/SEEDED.





Surface Reclamation Complete Report

Well Name: LONG ARROYO WH FEDERAL #001

API: 30-005-61953

Well Location: M-11-14S-27E

Surface Owner: RCMA LLC- CLIFF WAIDE

Reclamation Complete Date: 4/7/22

Total Acres reclaimed: 2 acres

Seed Mix:



Mix	Species	lb/acre (Drilled)	lb/acre (Broadcast)
BLM #1 (For Loamy Soils)	Plains lovegrass	1.0	2.0
"	Sand dropseed	2.0	4.0
"	Sideoats grama	10.0	20.0
"	Plains Bristlegrass	4.0	8.0

Weights should be as pounds of pure live seed.


Note:


EOG will conduct an annual surface reclamation monitoring field visit in 2023 to determine if successful vegetation regrowth is established.

3RD Party riser on east side of pad.











District I
1625 N. French Dr., Hobbs, NM 88240
Phone:(575) 393-6161 Fax:(575) 393-0720
District II
811 S. First St., Artesia, NM 88210
Phone:(575) 748-1283 Fax:(575) 748-9720
District III
1000 Rio Brazos Rd., Aztec, NM 87410
Phone:(505) 334-6178 Fax:(505) 334-6170
District IV
1220 S. St Francis Dr., Santa Fe, NM 87505
Phone:(505) 476-3470 Fax:(505) 476-3462

State of New Mexico
Energy, Minerals and Natural Resources
Oil Conservation Division
1220 S. St Francis Dr.
Santa Fe, NM 87505

CONDITIONS

Action 291339

CONDITIONS

Operator: EOG RESOURCES INC P.O. Box 2267 Midland, TX 79702	OGRID: 7377
	Action Number: 291339
	Action Type: [C-103] Sub. General Sundry (C-103Z)

CONDITIONS

Created By	Condition	Condition Date
dmcclure	ACCEPTED FOR RECORD	12/6/2023