

Office
 District I – (575) 393-6161
 1625 N. French Dr., Hobbs, NM 88240
 District II – (575) 748-1283
 811 S. First St., Artesia, NM 88210
 District III – (505) 334-6178
 1000 Rio Brazos Rd., Aztec, NM 87410
 District IV – (505) 476-3460
 1220 S. St. Francis Dr., Santa Fe, NM
 87505

State of New Mexico
 Energy, Minerals and Natural Resources

Form C-103
 Revised July 18, 2013

OIL CONSERVATION DIVISION
 1220 South St. Francis Dr.
 Santa Fe, NM 87505

WELL API NO. MULTIPLE
5. Indicate Type of Lease STATE <input type="checkbox"/> FEE <input type="checkbox"/>
6. State Oil & Gas Lease No.
7. Lease Name or Unit Agreement Name DR PI FEDERAL UNIT 18_7 IPP
8. Well Number MULTIPLE
9. OGRID Number 16696
10. Pool name or Wildcat BILBREY BASIN; BONE SPRING, SOUTH

SUNDRY NOTICES AND REPORTS ON WELLS (DO NOT USE THIS FORM FOR PROPOSALS TO DRILL OR TO DEEPEN OR PLUG BACK TO A DIFFERENT RESERVOIR. USE "APPLICATION FOR PERMIT" (FORM C-101) FOR SUCH PROPOSALS.)	
1. Type of Well: Oil Well <input checked="" type="checkbox"/> Gas Well <input type="checkbox"/> Other <input type="checkbox"/>	
2. Name of Operator OXY USA INC.	
3. Address of Operator 5 GREENWAY PLAZA SUITE 100, HOUSTON TX 77046	
4. Well Location Unit Letter _____ : _____ feet from the _____ line and _____ feet from the _____ line Section 18 Township 22S Range 32E NMPM County LEA	
11. Elevation (Show whether DR, RKB, RT, GR, etc.)	

12. Check Appropriate Box to Indicate Nature of Notice, Report or Other Data

NOTICE OF INTENTION TO: PERFORM REMEDIAL WORK <input type="checkbox"/> PLUG AND ABANDON <input type="checkbox"/> TEMPORARILY ABANDON <input type="checkbox"/> CHANGE PLANS <input type="checkbox"/> PULL OR ALTER CASING <input type="checkbox"/> MULTIPLE COMPL <input type="checkbox"/> DOWNHOLE COMMINGLE <input type="checkbox"/> CLOSED-LOOP SYSTEM <input type="checkbox"/> OTHER: SURFACE COMMINGLE – PLC 834 <input checked="" type="checkbox"/>	SUBSEQUENT REPORT OF: REMEDIAL WORK <input type="checkbox"/> ALTERING CASING <input type="checkbox"/> COMMENCE DRILLING OPNS. <input type="checkbox"/> P AND A <input type="checkbox"/> CASING/CEMENT JOB <input type="checkbox"/> OTHER: <input type="checkbox"/>
---	---

13. Describe proposed or completed operations. (Clearly state all pertinent details, and give pertinent dates, including estimated date of starting any proposed work). SEE RULE 19.15.7.14 NMAC. For Multiple Completions: Attach wellbore diagram of proposed completion or recompletion.

OXY USA INC. requests approval to add the following wells to PLC 834 for Lost Tank 18 CPF (M-18-22S-32E). These wells will be in the currently approved pool of BILBREY BASIN; BONE SPRING, SOUTH (97366) and currently approved Unit/PA (NMNM143828X). Allocation will be by well test. The C-102 is attached.

This request is for oil production only. Gas production will be handled through an amendment to PLC 867A.

DR PI FEDERAL UNIT 18_7 IPP 21H: 30-025-47835
 DR PI FEDERAL UNIT 18_7 IPP 22H: 30-025-48157
 DR PI FEDERAL UNIT 18_7 IPP 24H: 30-025-47867
 DR PI FEDERAL UNIT 18_7 IPP 25H: 30-025-48159
 DR PI FEDERAL UNIT 18_7 IPP 71H: 30-025-48162
 DR PI FEDERAL UNIT 18_7 IPP 72H: 30-025-48163
 DR PI FEDERAL UNIT 18_7 IPP 73H: 30-025-48164
 DR PI FEDERAL UNIT 18_7 IPP 74H: 30-025-48165

Spud Date:

Rig Release Date:

I hereby certify that the information above is true and complete to the best of my knowledge and belief.

SIGNATURE Eric Fortier TITLE Regulatory Engineer DATE 11/30/2023

Type or print name Eric Fortier E-mail address: Eric_Fortier@oxy.com PHONE: 713-497-2203

For State Use Only

APPROVED BY: Dean R. McClure TITLE Petroleum Engineer DATE 12/07/2023

Conditions of Approval (if any):

District I
1625 N. French Dr., Hobbs, NM 88240
Phone: (575) 393-6161 Fax: (575) 393-0720
District II
811 S. First St., Artesia, NM 88210
Phone: (575) 748-1283 Fax: (575) 748-9720
District III
1000 Rio Brazos Road, Aztec, NM 87410
Phone: (505) 334-6178 Fax: (505) 334-6170
District IV
1220 S. St. Francis Dr., Santa Fe, NM 87505
Phone: (505) 476-3460 Fax: (505) 476-3462

State of New Mexico
Energy, Minerals & Natural Resources Department
OIL CONSERVATION DIVISION
1220 South St. Francis Dr.
Santa Fe, NM 87505

Form C-102
Revised August 1, 2011
Submit one copy to appropriate
District Office

☒ AMENDED REPORT

WELL LOCATION AND ACREAGE DEDICATION PLAT

API Number 30-025-47835	Pool Code 5695	Pool Name BILBREY BASIN; BONE SPRING, SOUTH
Property Code 332928	Property Name DR PI FEDERAL UNIT 18_7 IPP	Well Number 21H
OGRID No. 16696	Operator Name OXY USA INC.	Elevation 3611.9'

Surface Location

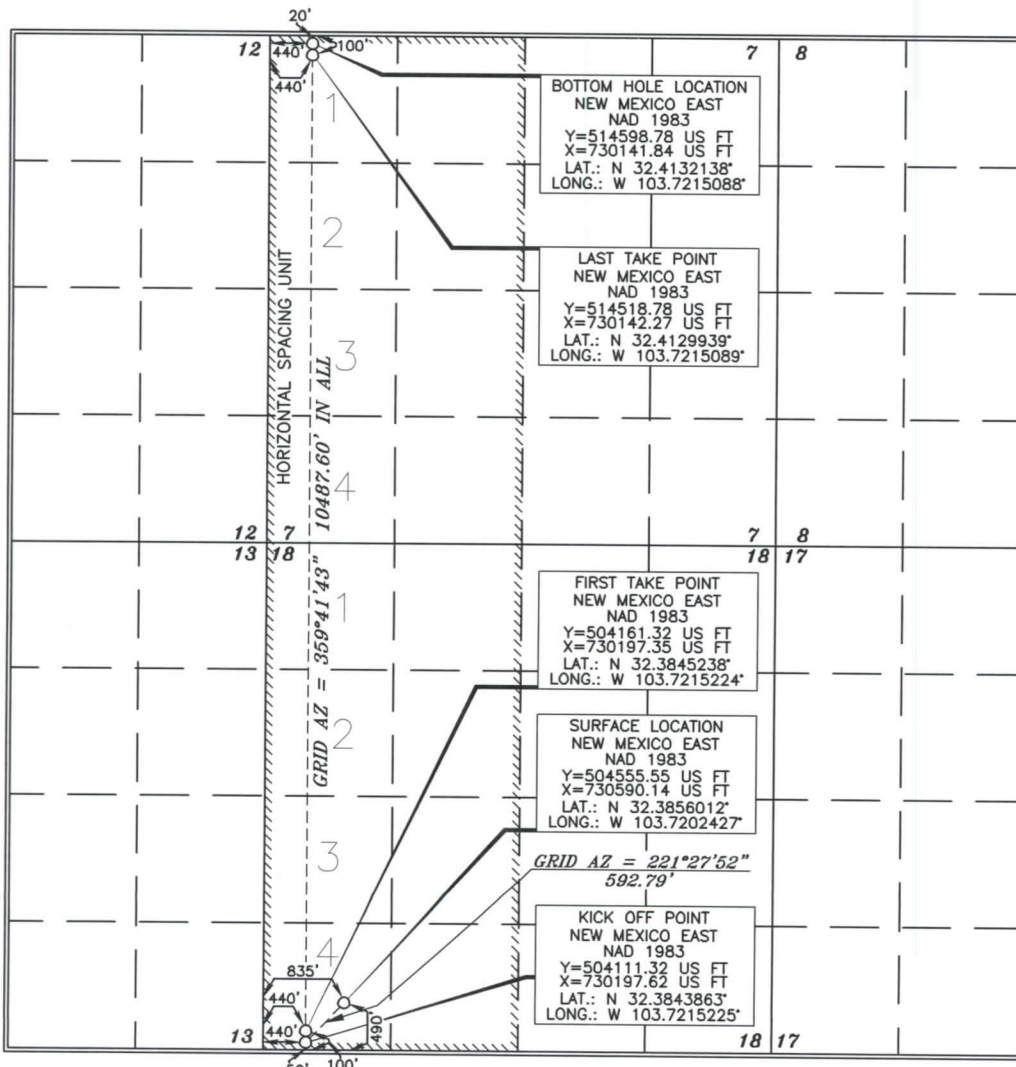
UL or lot no.	Section	Township	Range	Lot Idn	Feet from the	North/South line	Feet from the	East/West line	County
4	18	22 SOUTH	32 EAST, N.M.P.M.		490'	SOUTH	835'	WEST	LEA

Bottom Hole Location If Different From Surface

UL or lot no.	Section	Township	Range	Lot Idn	Feet from the	North/South line	Feet from the	East/West line	County
1	7	22 SOUTH	32 EAST, N.M.P.M.		20'	NORTH	440'	WEST	LEA

Dedicated Acres	Joint or Infill	Consolidation Code	Order No.
640			

No allowable will be assigned to this completion until all interests have been consolidated or a non-standard unit has been approved by the division.



OPERATOR CERTIFICATION

I hereby certify that the information contained herein is true and complete to the best of my knowledge and belief, and that this organization either owns a working interest or unleased mineral interest in the land including the proposed bottom hole location or has a right to drill this well at this location pursuant to a contract with an owner of such a mineral or working interest, or to a voluntary pooling agreement or a compulsory pooling order heretofore entered by the division.

Roni Mathew

9/7/2022

Signature

Date

RONI MATHEW

Printed Name

roni_mathew@oxy.com

E-mail Address

SURVEYOR CERTIFICATION

I hereby certify that the well location shown on this plat was plotted from field notes of actual surveys made by me or under my supervision, and that the same is true and correct to the best of my belief.

TERRY J. ASH
15079
MAY 10, 2018

Date of Survey

Signature and Seal of
Professional Surveyor

Terry J. Ash
Certificate Number 15079

WO# 180510WL-a (KA)

District I
1625 N. French Dr., Hobbs, NM 88240
Phone: (575) 393-6161 Fax: (575) 393-0720
District II
811 S. First St., Artesia, NM 88210
Phone: (575) 748-1283 Fax: (575) 748-9720
District III
1000 Rio Brazos Road, Aztec, NM 87410
Phone: (505) 334-6178 Fax: (505) 334-6170
District IV
1220 S. St. Francis Dr., Santa Fe, NM 87505
Phone: (505) 476-3460 Fax: (505) 476-3462

State of New Mexico
Energy, Minerals & Natural Resources Department
OIL CONSERVATION DIVISION
1220 South St. Francis Dr.
Santa Fe, NM 87505

Form C-102
Revised August 1, 2011
Submit one copy to appropriate
District Office

☒ AMENDED REPORT

WELL LOCATION AND ACREAGE DEDICATION PLAT

API Number 30-025-48157	Pool Code 5695	Pool Name BILBREY BASIN; BONE SPRING, SOUTH
Property Code 332928	Prorerty Name DR PI FEDERAL UNIT 18_7 IPP	Well Number 22H
OGRID No. 16696	Operator Name OXY USA INC.	Elevation 3611.2'

Surface Location

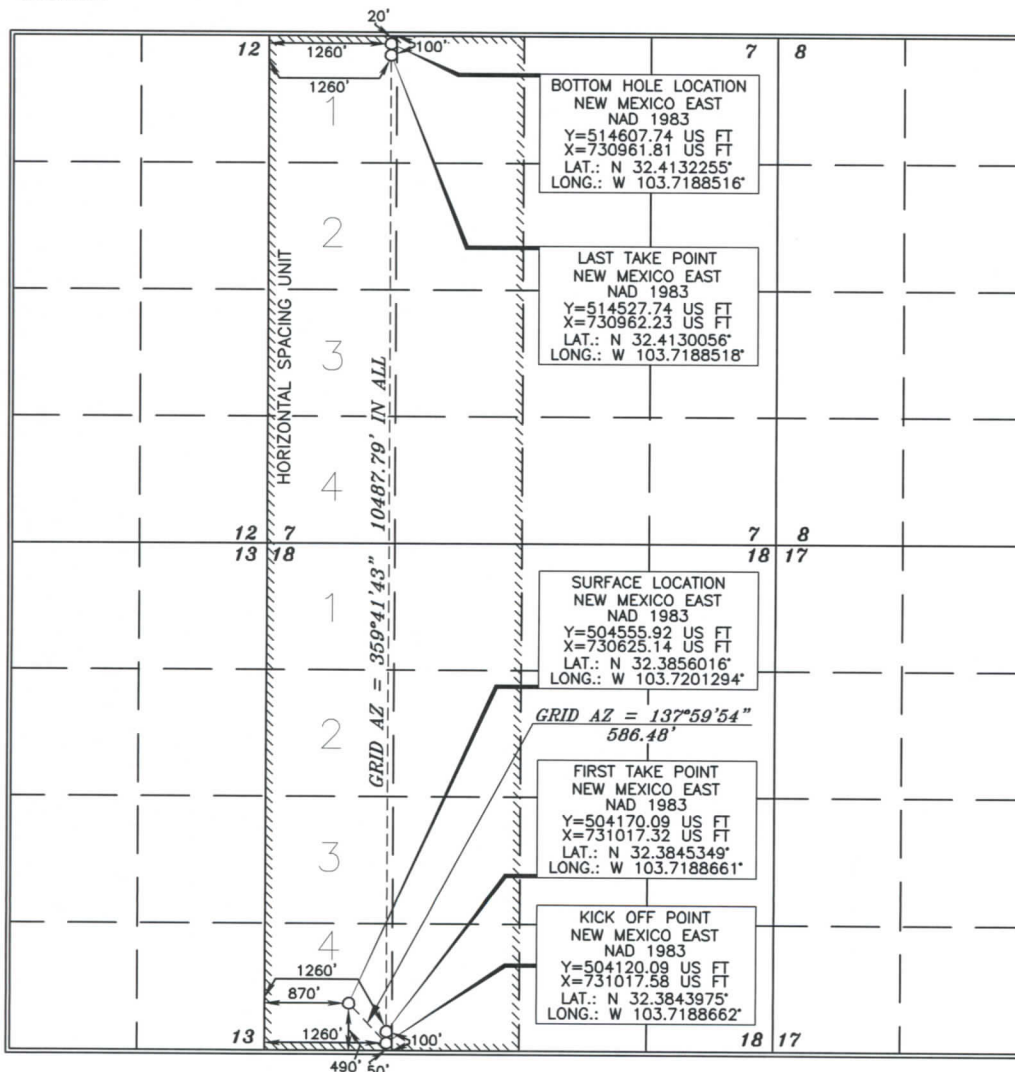
UL or lot no.	Section	Township	Range	Lot Idn	Feet from the	North/South line	Feet from the	East/West line	County
4	18	22 SOUTH	32 EAST, N.M.P.M.		490'	SOUTH	870'	WEST	LEA

Bottom Hole Location If Different From Surface

UL or lot no.	Section	Township	Range	Lot Idn	Feet from the	North/South line	Feet from the	East/West line	County
1	7	22 SOUTH	32 EAST, N.M.P.M.		20'	NORTH	1260'	WEST	LEA

Dedicated Acres 640	Joint or Infill	Consolidation Code	Order No.
-------------------------------	-----------------	--------------------	-----------

No allowable will be assigned to this completion until all interests have been consolidated or a non-standard unit has been approved by the division.



OPERATOR CERTIFICATION

I hereby certify that the information contained herein is true and complete to the best of my knowledge and belief, and that this organization either owns a working interest or unleased mineral interest in the land including the proposed bottom hole location or has a right to drill this well at this location pursuant to a contract with an owner of such a mineral or working interest, or to a voluntary pooling agreement or a compulsory pooling order heretofore entered by the division.

Roni Mathew 9/7/2022
Signature Date

RONI MATHEW
Printed Name
roni_mathew@oxy.com
E-mail Address

SURVEYOR CERTIFICATION

I hereby certify that the well location shown on this plat was plotted from field notes of actual surveys made by me or under my supervision, and that the same is true and correct to the best of my belief.

15079
MAY 15, 2018
Date of Survey
Signature and Seal of Professional Surveyor

15079
Certificate Number
15079

WO# 180515WL-a (KA)

District I
1625 N. French Dr., Hobbs, NM 88240
Phone: (575) 393-6161 Fax: (575) 393-0720
District II
811 S. First St., Artesia, NM 88210
Phone: (575) 748-1283 Fax: (575) 748-9720
District III
1000 Rio Brazos Road, Aztec, NM 87410
Phone: (505) 334-6178 Fax: (505) 334-6170
District IV
1220 S. St. Francis Dr., Santa Fe, NM 87505
Phone: (505) 476-3460 Fax: (505) 476-3462

State of New Mexico
Energy, Minerals & Natural Resources Department
OIL CONSERVATION DIVISION
1220 South St. Francis Dr.
Santa Fe, NM 87505

Form C-102
Revised August 1, 2011
Submit one copy to appropriate
District Office

☒ AMENDED REPORT

WELL LOCATION AND ACREAGE DEDICATION PLAT

API Number 30-025-47867	Pool Code 5695	Pool Name BILBREY BASIN, BONE SPRING
Property Code 332928	Property Name DR PI FEDERAL UNIT 18_7 IPP	Well Number 24H
OGRID No. 16696	Operator Name OXY USA INC.	Elevation 3668.0'

Surface Location

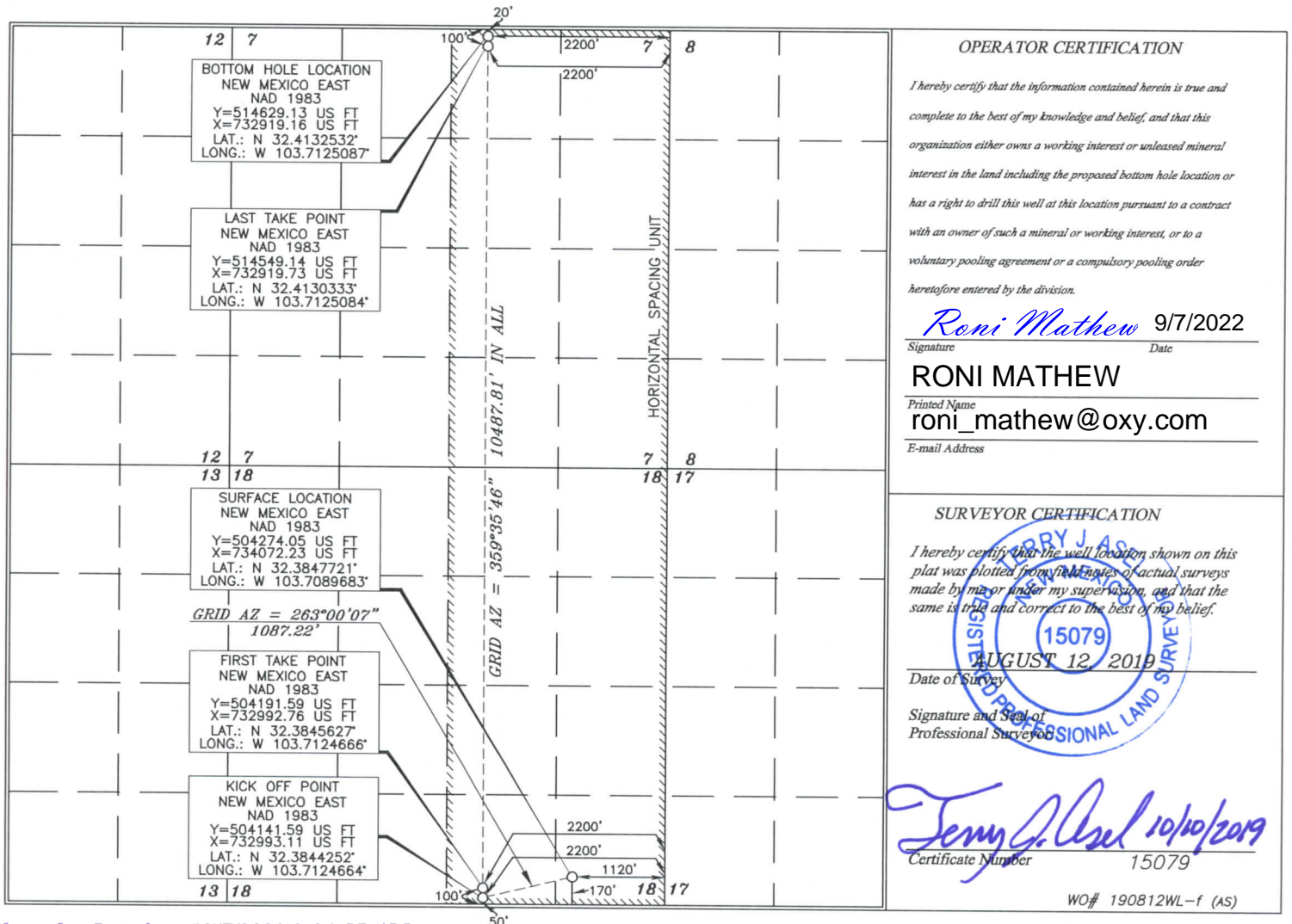
UL or lot no.	Section	Township	Range	Lot Idn	Feet from the	North/South line	Feet from the	East/West line	County
P	18	22 SOUTH	32 EAST, N.M.P.M.		170'	SOUTH	1120'	EAST	LEA

Bottom Hole Location If Different From Surface

UL or lot no.	Section	Township	Range	Lot Idn	Feet from the	North/South line	Feet from the	East/West line	County
B	7	22 SOUTH	32 EAST, N.M.P.M.		20'	NORTH	2200'	EAST	LEA

Dedicated Acres	Joint or Infill	Consolidation Code	Order No.
640			

No allowable will be assigned to this completion until all interests have been consolidated or a non-standard unit has been approved by the division.



District I
1625 N. French Dr., Hobbs, NM 88240
Phone: (575) 393-6161 Fax: (575) 393-0720

District II
811 S. First St., Artesia, NM 88210
Phone: (575) 748-1283 Fax: (575) 748-9720

District III
1000 Rio Brazos Road, Aztec, NM 87410
Phone: (505) 334-6178 Fax: (505) 334-6170

District IV
1220 S. St. Francis Dr., Santa Fe, NM 87505
Phone: (505) 476-3460 Fax: (505) 476-3462

State of New Mexico
Energy, Minerals & Natural Resources Department
OIL CONSERVATION DIVISION
1220 South St. Francis Dr.
Santa Fe, NM 87505

*Form C-102
Revised August 1, 2011
Submit one copy to appropriate
District Office*

☒ **AMENDED REPORT**

WELL LOCATION AND ACREAGE DEDICATION PLAT

API Number		Pool Code	Pool Name
30-025-48159		5695	BILBREY BASIN, BONE SPRING
Property Code	Property Name		Well Number
332928	DR PI FEDERAL UNIT 18_7 IPP		25H
OGRID No.	Operator Name		Elevation
16696	OXY USA INC.		3668.3'

Surface Location

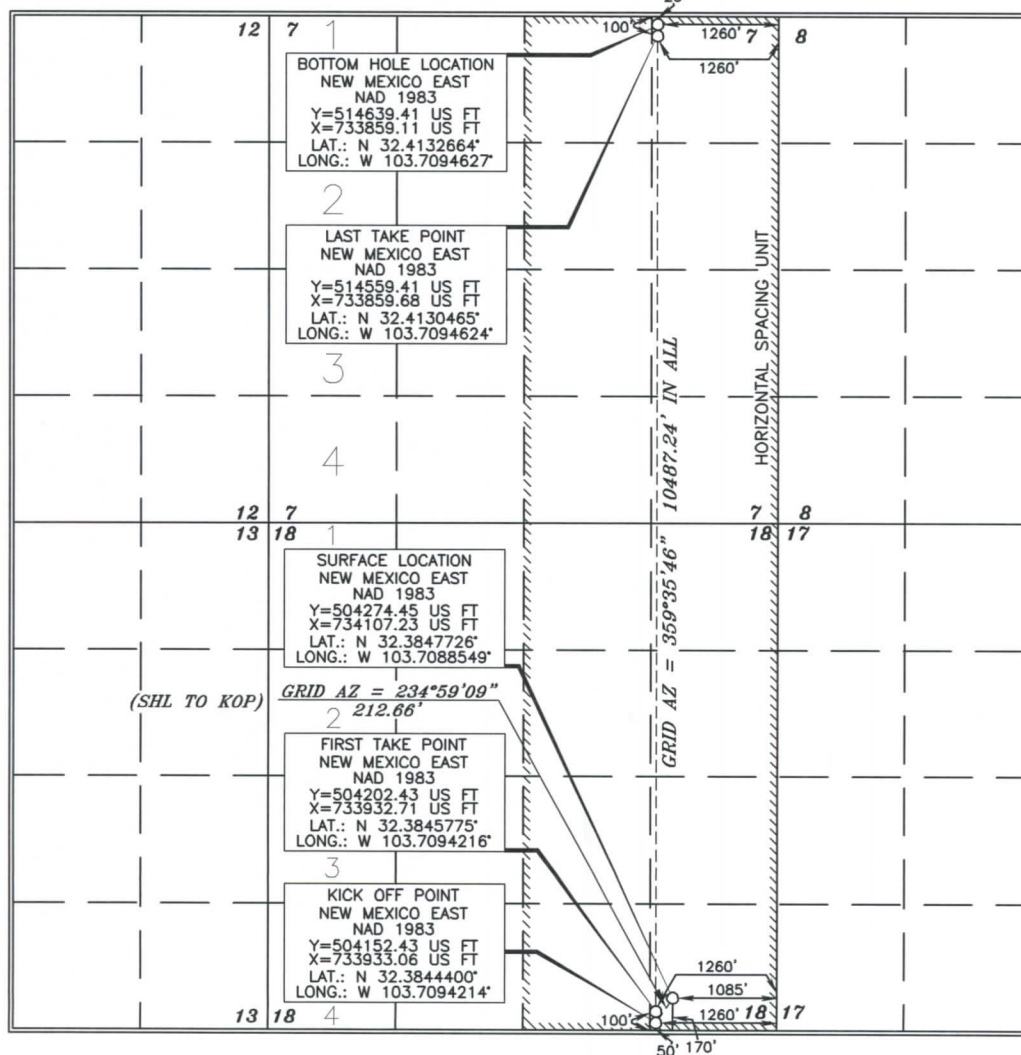
<i>UL or lot no.</i>	<i>Section</i>	<i>Township</i>	<i>Range</i>	<i>Lot Idn</i>	<i>Feet from the</i>	<i>North/South line</i>	<i>Feet from the</i>	<i>East/West line</i>	<i>County</i>
<i>P</i>	<i>18</i>	<i>22 SOUTH</i>	<i>32 EAST, N.M.P.M.</i>		<i>170'</i>	<i>SOUTH</i>	<i>1085'</i>	<i>EAST</i>	<i>LEA</i>

Bottom Hole Location If Different From Surface

<i>UL or lot no.</i>	<i>Section</i>	<i>Township</i>	<i>Range</i>	<i>Lot Idn</i>	<i>Feet from the</i>	<i>North/South line</i>	<i>Feet from the</i>	<i>East/West line</i>	<i>County</i>
<i>A</i>	<i>7</i>	<i>22 SOUTH</i>	<i>32 EAST, N.M.P.M.</i>		<i>20'</i>	<i>NORTH</i>	<i>1260'</i>	<i>EAST</i>	<i>LEA</i>

Dedicated Acres	Joint or Infill	Consolidation Code	Order No.
640			

No allowable will be assigned to this completion until all interests have been consolidated or a non-standard unit has been approved by the division.



OPERATOR CERTIFICATION

I hereby certify that the information contained herein is true and complete to the best of my knowledge and belief, and that this organization either owns a working interest or unleased mineral interest in the land including the proposed bottom hole location or has a right to drill this well at this location pursuant to a contract with an owner of such a mineral or working interest, or to a voluntary pooling agreement or a compulsory pooling order heretofore entered by the division.

Roni Mathew 9/7/2022

Signature _____ Date _____

RONI MATHEW

Printed Name _____

roni_mathew@oxy.com

E-mail Address

~~SURVEYOR CERTIFICATION~~

I hereby certify that the well location shown on this plat was plotted from field notes of actual surveys made by me or under my supervision, and that the same is true and correct to the best of my belief.

JUNE 19, 2018
Date of Survey

Signature and Seal of Professional Surveyor:

Lenny G. Paul 1/31/2015
Certificate Number 15079

WO# 180619WL-a (KA)

District I
1625 N. French Dr., Hobbs, NM 88240
Phone: (575) 393-6161 Fax: (575) 393-0720
District II
811 S. First St., Artesia, NM 88210
Phone: (575) 748-1283 Fax: (575) 748-9720
District III
1000 Rio Brazos Road, Aztec, NM 87410
Phone: (505) 334-6178 Fax: (505) 334-6170
District IV
1220 S. St. Francis Dr., Santa Fe, NM 87505
Phone: (505) 476-3460 Fax: (505) 476-3462

State of New Mexico
Energy, Minerals & Natural Resources Department
OIL CONSERVATION DIVISION
1220 South St. Francis Dr.
Santa Fe, NM 87505

Form C-102
Revised August 1, 2011
Submit one copy to appropriate
District Office

☒ AMENDED REPORT

WELL LOCATION AND ACREAGE DEDICATION PLAT

API Number 30-025-48162	Pool Code 5695	Pool Name BILBREY BASIN, BONE SPRING
Property Code 332928	Property Name DR PI FEDERAL UNIT 18_7 IPP	Well Number 71H
OGRID No. 16696	Operator Name OXY USA INC.	Elevation 3619.0'

Surface Location

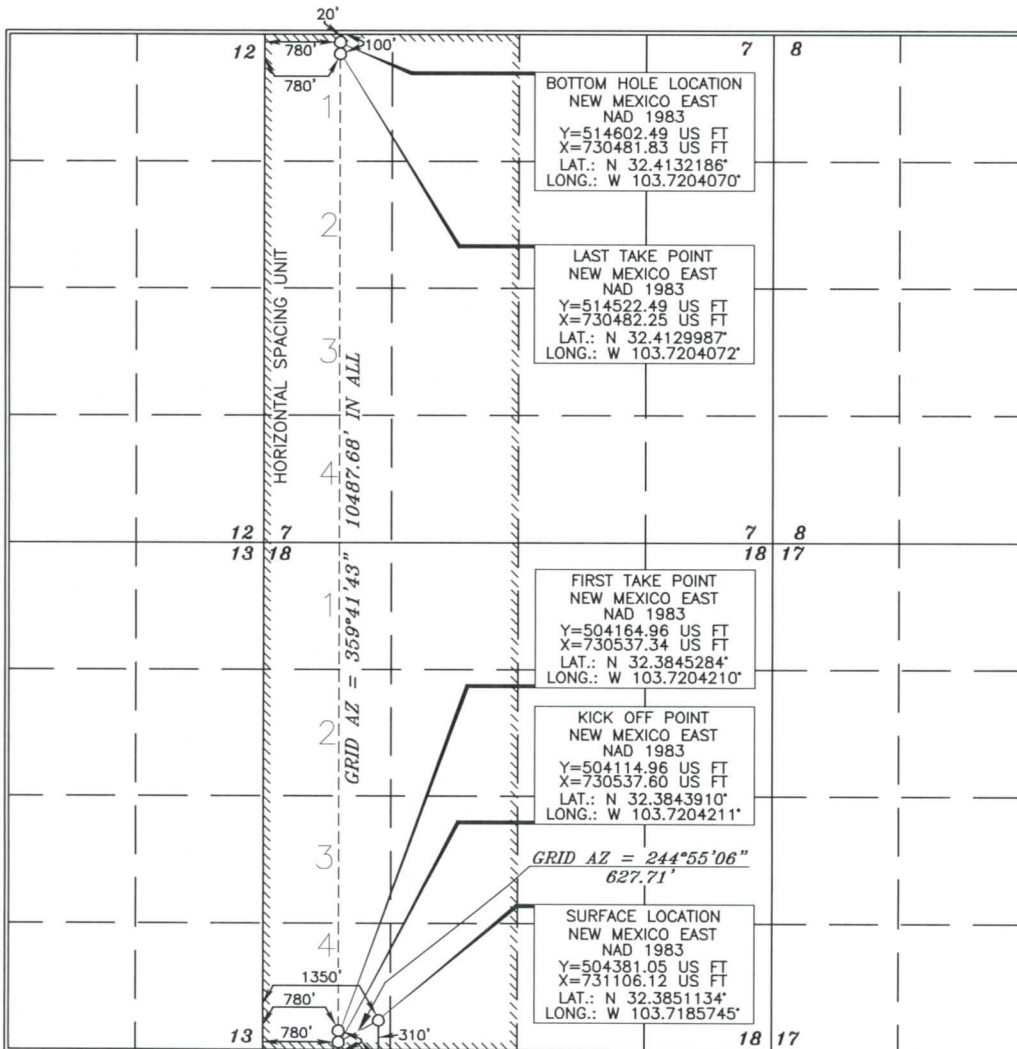
UL or lot no.	Section	Township	Range	Lot Idn	Feet from the	North/South line	Feet from the	East/West line	County
4	18	22 SOUTH	32 EAST, N.M.P.M.		310'	SOUTH	1350'	WEST	LEA

Bottom Hole Location If Different From Surface

UL or lot no.	Section	Township	Range	Lot Idn	Feet from the	North/South line	Feet from the	East/West line	County
1	7	22 SOUTH	32 EAST, N.M.P.M.		20'	NORTH	780'	WEST	LEA

Dedicated Acres 640	Joint or Infill	Consolidation Code	Order No.
------------------------	-----------------	--------------------	-----------

No allowable will be assigned to this completion until all interests have been consolidated or a non-standard unit has been approved by the division.



OPERATOR CERTIFICATION

I hereby certify that the information contained herein is true and complete to the best of my knowledge and belief, and that this organization either owns a working interest or unleased mineral interest in the land including the proposed bottom hole location or has a right to drill this well at this location pursuant to a contract with an owner of such a mineral or working interest, or to a voluntary pooling agreement or a compulsory pooling order heretofore entered by the division.

Roni Mathew 9/7/2022
Signature Date

RONI MATHEW
Printed Name
roni_mathew@oxy.com
E-mail Address

SURVEYOR CERTIFICATION

I hereby certify that the well location shown on this plat was plotted from field notes of actual surveys made by me or under my supervision, and that the same is true and correct to the best of my belief.

15079
AUGUST 13, 2019
Date of Survey
Signature and Seal of Professional Surveyor

15079
Certificate Number

WO# 190813WL-c (KA)

District I
1625 N. French Dr., Hobbs, NM 88240
Phone: (575) 393-6161 Fax: (575) 393-0720
District II
811 S. First St., Artesia, NM 88210
Phone: (575) 748-1283 Fax: (575) 748-9720
District III
1000 Rio Brazos Road, Aztec, NM 87410
Phone: (505) 334-6178 Fax: (505) 334-6170
District IV
1220 S. St. Francis Dr., Santa Fe, NM 87505
Phone: (505) 476-3460 Fax: (505) 476-3462

State of New Mexico
Energy, Minerals & Natural Resources Department
OIL CONSERVATION DIVISION
1220 South St. Francis Dr.
Santa Fe, NM 87505

Form C-102
Revised August 1, 2011
Submit one copy to appropriate
District Office

☒ AMENDED REPORT

WELL LOCATION AND ACREAGE DEDICATION PLAT

API Number 30-025-48163	Pool Code 5695	Pool Name BILBREY BASIN, BONE SPRING
Property Code 332928	Property Name DR PI FEDERAL UNIT 18_7 IPP	Well Number 72H
OGRID No. 16696	Operator Name OXY USA INC.	Elevation 3619.0'

Surface Location

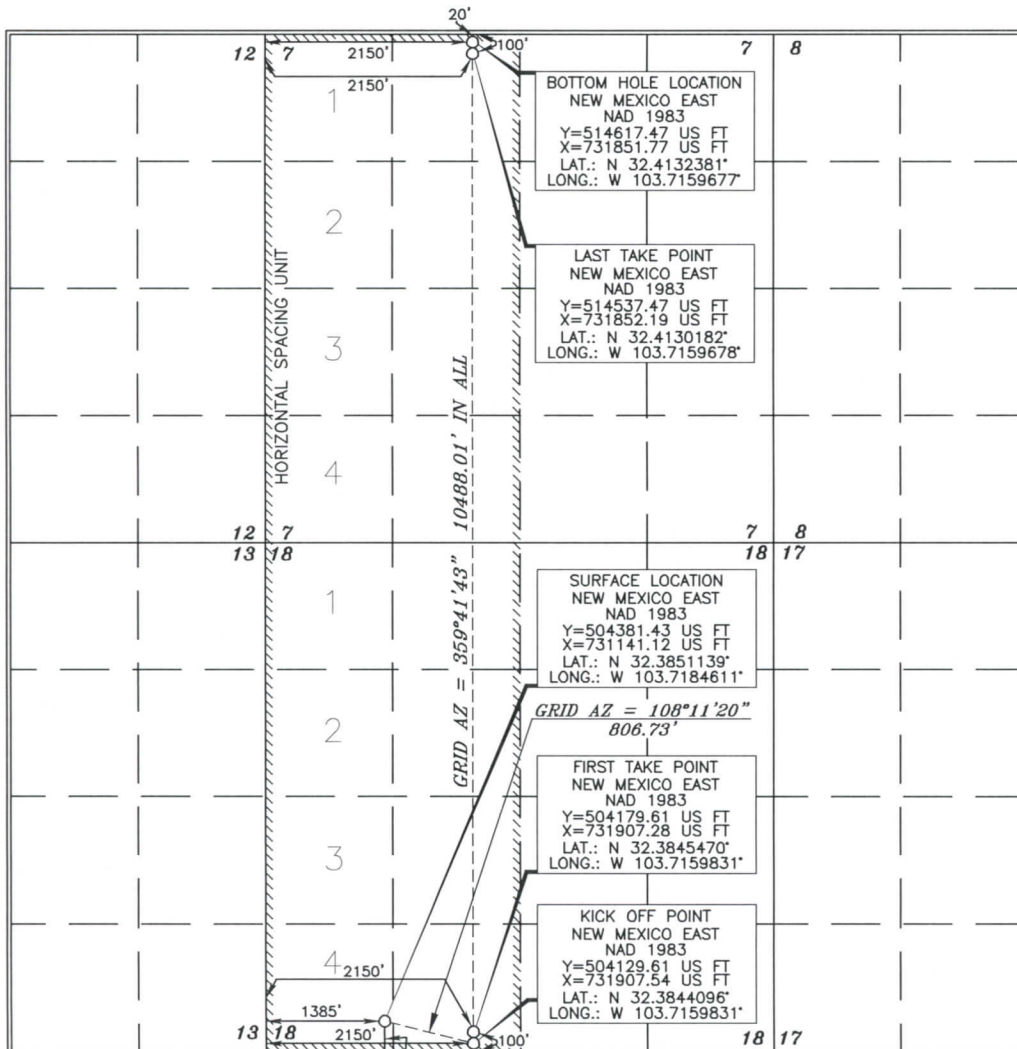
UL or lot no.	Section	Township	Range	Lot Idn	Feet from the	North/South line	Feet from the	East/West line	County
4	18	22 SOUTH	32 EAST, N.M.P.M.		310'	SOUTH	1385'	WEST	LEA

Bottom Hole Location If Different From Surface

UL or lot no.	Section	Township	Range	Lot Idn	Feet from the	North/South line	Feet from the	East/West line	County
C	7	22 SOUTH	32 EAST, N.M.P.M.		20'	NORTH	2150'	WEST	LEA

Dedicated Acres	Joint or Infill	Consolidation Code	Order No.
640			

No allowable will be assigned to this completion until all interests have been consolidated or a non-standard unit has been approved by the division.



OPERATOR CERTIFICATION

I hereby certify that the information contained herein is true and complete to the best of my knowledge and belief, and that this organization either owns a working interest or unleased mineral interest in the land including the proposed bottom hole location or has a right to drill this well at this location pursuant to a contract with an owner of such a mineral or working interest, or to a voluntary pooling agreement or a compulsory pooling order heretofore entered by the division.

Roni Mathew

9/7/2022

Date

RONI MATHEW

Printed Name

roni_mathew@oxy.com

E-mail Address

SURVEYOR CERTIFICATION

I hereby certify that the well location shown on this plat was plotted from field notes of actual surveys made by me or under my supervision, and that the same is true and correct to the best of my belief.

AUGUST 13, 2019

Date of Survey

Signature and Seal of
Professional Surveyor

Tommy J. Asel 10/7/2019

Certificate Number 15079

WO# 190813WL-d (KA)

District I
1625 N. French Dr., Hobbs, NM 88240
Phone: (575) 393-6161 Fax: (575) 393-0720
District II
811 S. First St., Artesia, NM 88210
Phone: (505) 748-1283 Fax: (505) 748-9720
District III
1000 Rio Brazos Road, Aztec, NM 87410
Phone: (505) 334-6178 Fax: (505) 334-6170
District IV
1220 S. St. Francis Dr., Santa Fe, NM 87505
Phone: (505) 476-3460 Fax: (505) 476-3462

State of New Mexico
Energy, Minerals & Natural Resources Department
OIL CONSERVATION DIVISION
1220 South St. Francis Dr.
Santa Fe, NM 87505

Form C-102
Revised August 1, 2011
Submit one copy to appropriate
District Office

☒ AMENDED REPORT

WELL LOCATION AND ACREAGE DEDICATION PLAT

API Number 30-025-48164	Pool Code 5695	Pool Name BILBREY BASIN, BONE SPRING
Property Code 332928	Property Name DR PI FEDERAL UNIT 18_7 IPP	Well Number 73H
OGRID No. 16696	Operator Name OXY USA INC.	Elevation 3672.6'

Surface Location

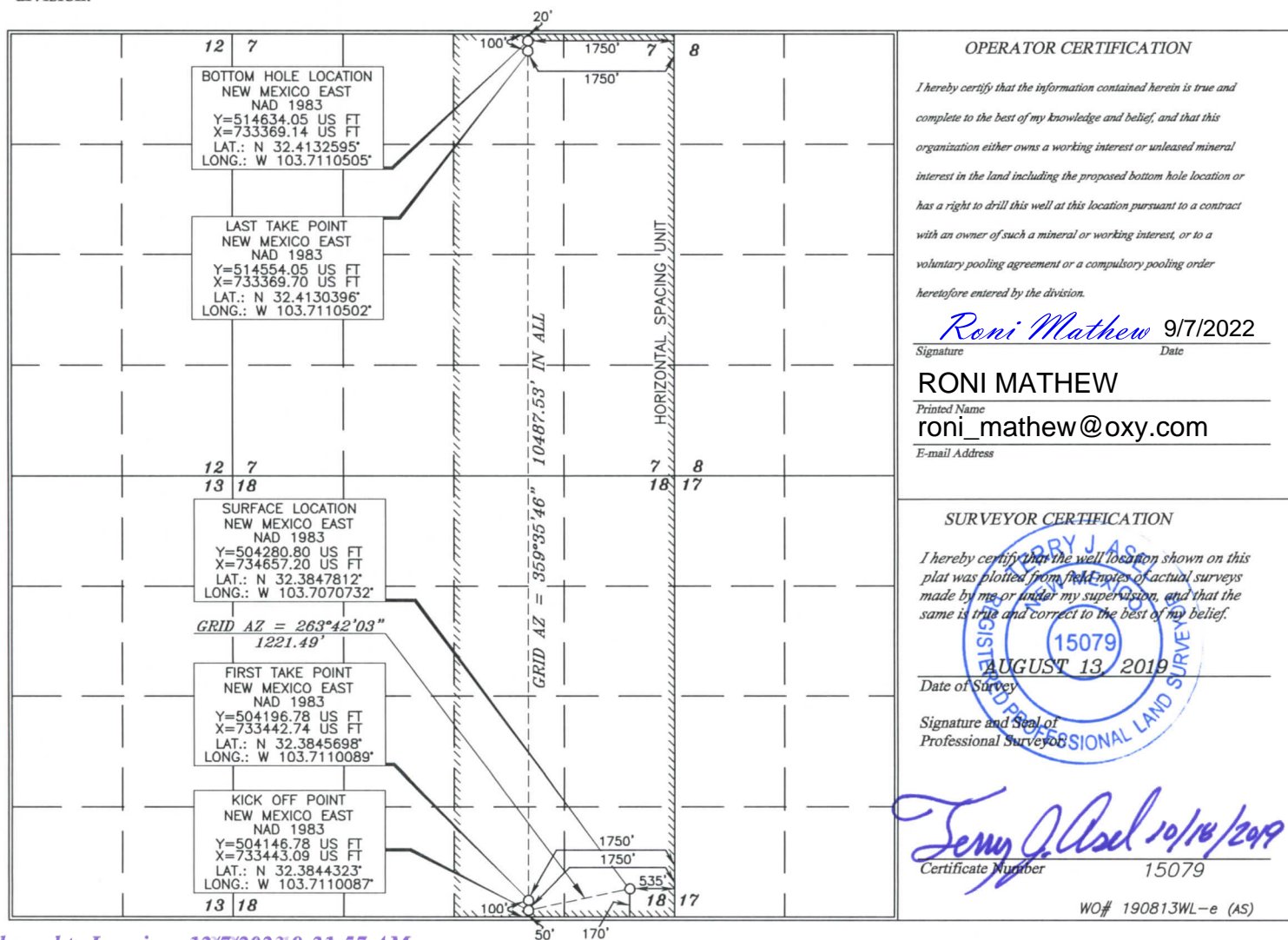
UL or lot no.	Section	Township	Range	Lot Idn	Feet from the	North/South line	Feet from the	East/West line	County
P	18	22 SOUTH	32 EAST, N.M.P.M.		170'	SOUTH	535'	EAST	LEA

Bottom Hole Location If Different From Surface

UL or lot no.	Section	Township	Range	Lot Idn	Feet from the	North/South line	Feet from the	East/West line	County
B	7	22 SOUTH	32 EAST, N.M.P.M.		20'	NORTH	1750'	EAST	LEA

Dedicated Acres 640	Joint or Infill	Consolidation Code	Order No.
-------------------------------	-----------------	--------------------	-----------

No allowable will be assigned to this completion until all interests have been consolidated or a non-standard unit has been approved by the division.



District I
1625 N. French Dr., Hobbs, NM 88240
Phone: (575) 393-6161 Fax: (575) 393-0720

District II
811 S. First St., Artesia, NM 88210
Phone: (575) 748-1283 Fax: (575) 748-9720

District III
1000 Rio Brazos Road, Aztec, NM 87410
Phone: (505) 334-6178 Fax: (505) 334-6170

District IV
1220 S. St. Francis Dr., Santa Fe, NM 87505
Phone: (505) 476-3468 Fax: (505) 476-3462

State of New Mexico
Energy, Minerals & Natural Resources Department
OIL CONSERVATION DIVISION
1220 South St. Francis Dr.
Santa Fe, NM 87505

*Form C-102
Revised August 1, 2011
Submit one copy to appropriate
District Office*

☒ **AMENDED REPORT**

WELL LOCATION AND ACREAGE DEDICATION PLAT

API Number 30-025-48165		Pool Code 5695	Pool Name BILBREY BASIN; BONE SPRING
Property Code 332928	Property Name DR PI FEDERAL UNIT 18_7 IPP		Well Number 74H
OGRID No. 16696	Operator Name OXY USA INC.		Elevation 3672.6'

Surface Location

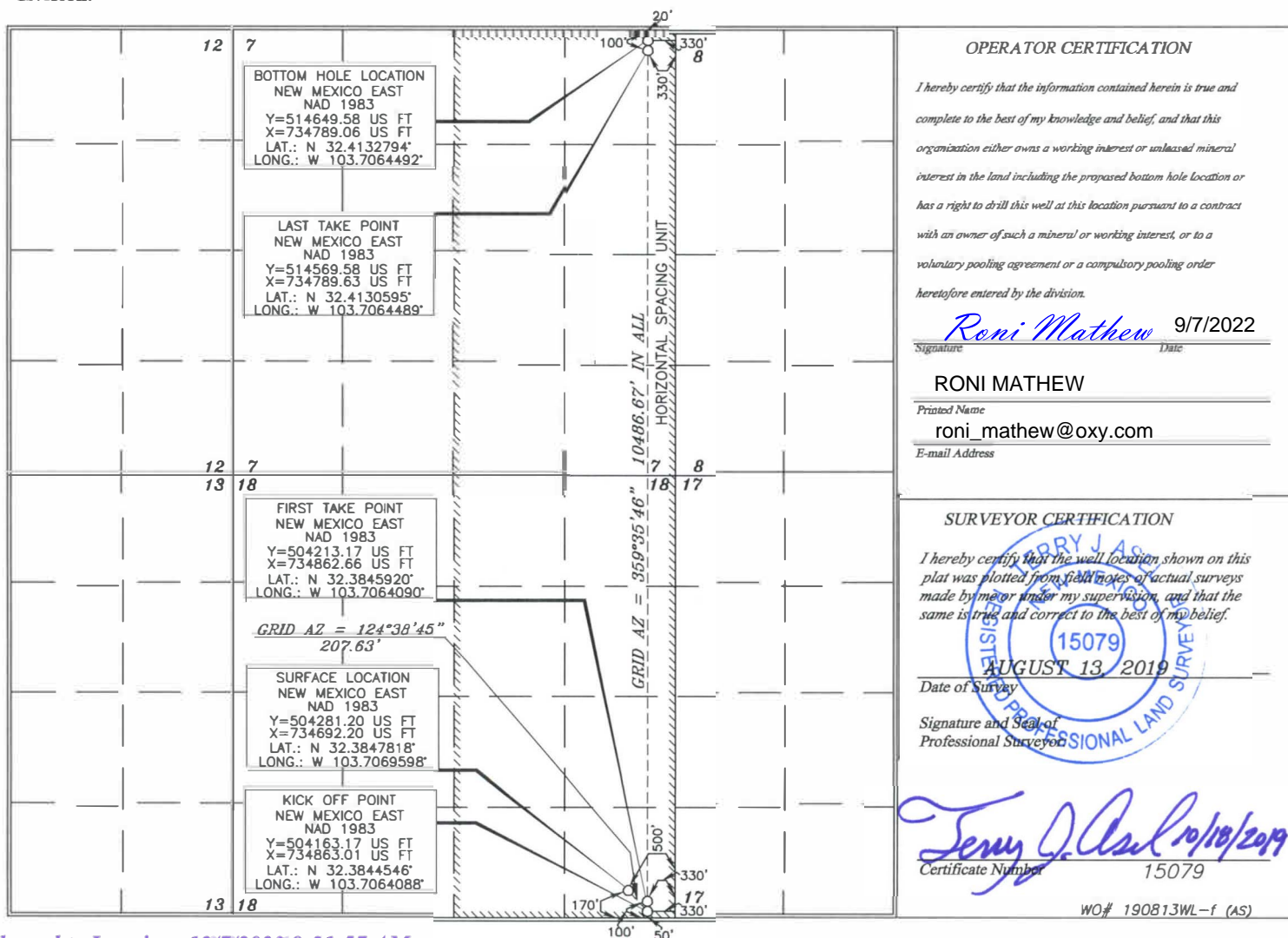
<i>UL or lot no.</i>	<i>Section</i>	<i>Township</i>	<i>Range</i>	<i>Lot Idn</i>	<i>Feet from the</i>	<i>North/South line</i>	<i>Feet from the</i>	<i>East/West line</i>	<i>County</i>
<i>P</i>	<i>18</i>	<i>22 SOUTH</i>	<i>32 EAST, N.M.P.M.</i>		<i>170'</i>	<i>SOUTH</i>	<i>500'</i>	<i>EAST</i>	<i>LEA</i>

Bottom Hole Location If Different From Surface

<i>UL or lot no.</i>	<i>Section</i>	<i>Township</i>	<i>Range</i>	<i>Lot Idn</i>	<i>Feet from the</i>	<i>North/South line</i>	<i>Feet from the</i>	<i>East/West line</i>	<i>County</i>
<i>A</i>	<i>7</i>	<i>22 SOUTH</i>	<i>32 EAST, N.M.P.M.</i>		<i>20'</i>	<i>NORTH</i>	<i>330'</i>	<i>EAST</i>	<i>LEA</i>

<i>Dedicated Acres</i>	<i>Joint or Infill</i>	<i>Consolidation Code</i>	<i>Order No.</i>
640			

No allowable will be assigned to this completion until all interests have been consolidated or a non-standard unit has been approved by the division.



District I
1625 N. French Dr., Hobbs, NM 88240
Phone:(575) 393-6161 Fax:(575) 393-0720
District II
811 S. First St., Artesia, NM 88210
Phone:(575) 748-1283 Fax:(575) 748-9720
District III
1000 Rio Brazos Rd., Aztec, NM 87410
Phone:(505) 334-6178 Fax:(505) 334-6170
District IV
1220 S. St Francis Dr., Santa Fe, NM 87505
Phone:(505) 476-3470 Fax:(505) 476-3462

State of New Mexico
Energy, Minerals and Natural Resources
Oil Conservation Division
1220 S. St Francis Dr.
Santa Fe, NM 87505

CONDITIONS

Action 290014

CONDITIONS

Operator: OXY USA INC P.O. Box 4294 Houston, TX 772104294	OGRID: 16696
	Action Number: 290014
	Action Type: [C-103] NOI General Sundry (C-103X)

CONDITIONS

Created By	Condition	Condition Date
dmcclure	Please review the content of the order to ensure you are familiar with the authorities granted and any conditions of approval. If you have any questions regarding this matter, please contact me.	12/7/2023