

Well Name: DOMINATOR 25 FEDERAL COM	Well Location: T25S / R33E / SEC 25 / SESE / 32.095115 / -103.519755	County or Parish/State: LEA / NM
Well Number: 102H	Type of Well: OIL WELL	Allottee or Tribe Name:
Lease Number: NMNM114987	Unit or CA Name:	Unit or CA Number:
US Well Number: 300254469400X1	Well Status: Approved Application for Permit to Drill	Operator: COG OPERATING LLC

Notice of Intent

Sundry ID: 2633425

Type of Submission: Notice of Intent **Type of Action:** Other

Date Sundry Submitted: 09/09/2021 **Time Sundry Submitted:** 01:42

Date proposed operation will begin: 09/09/2021

Procedure Description: COG Operating LLC respectfully requests approval for the following changes to the above lease. COG Operating LLC respectfully requests approval to use the reclaimed area for drilling purposes for unexpired APDs. Once the wells are completed the interim reclamation will take place. Attached Layout Pad 7 Reclamation Pad 7

Surface Disturbance

Is any additional surface disturbance proposed?: No

NOI Attachments

- Procedure Description**
- Dominator_25_Federal_Com_Layout_7_20210909134159.pdf
 - Dominator_RECLAMATION_PAD_7_20210909134135.pdf

Received by OCD: 12/13/2021 9:54:49 AM

Page 2 of 5

Well Name: DOMINATOR 25 FEDERAL COM	Well Location: T25S / R33E / SEC 25 / SESE / 32.095115 / -103.519755	County or Parish/State: LEA / NM
Well Number: 102H	Type of Well: OIL WELL	Allottee or Tribe Name:
Lease Number: NMNM114987	Unit or CA Name:	Unit or CA Number:
US Well Number: 300254469400X1	Well Status: Approved Application for Permit to Drill	Operator: COG OPERATING LLC

Conditions of Approval

Additional Reviews

Dominator_25_Federal_102H__Surface_Use_COAs_20211208053836.pdf

Operator Certification

I certify that the foregoing is true and correct. Title 18 U.S.C. Section 1001 and Title 43 U.S.C. Section 1212, make it a crime for any person knowingly and willfully to make to any department or agency of the United States any false, fictitious or fraudulent statements or representations as to any matter within its jurisdiction. Electronic submission of Sundry Notices through this system satisfies regulations requiring a submission of Form 3160-5 or a Sundry Notice.

Operator Electronic Signature: MAYTE REYES

Signed on: SEP 09, 2021 01:42 PM

Name: COG OPERATING LLC

Title: Regulatory Analyst

Street Address: 925 N ELDRIDGE PARKWAY

City: HOUSTONState: TX

Phone: (281) 293-1000

Email address: MAYTE.X.REYES@CONOCOPHILLIPS.COM

Field Representative

Representative Name: Gerald Herrera

Street Address: 2208 West Main Street

City: ArtesiaState: NMZip: 88210

Phone: (575)748-6940

Email address: gerald.a.herrera@conocophillips.com

BLM Point of Contact

BLM POC Name: CHRISTOPHER WALLS

BLM POC Title: Petroleum Engineer

BLM POC Phone: 5752342234

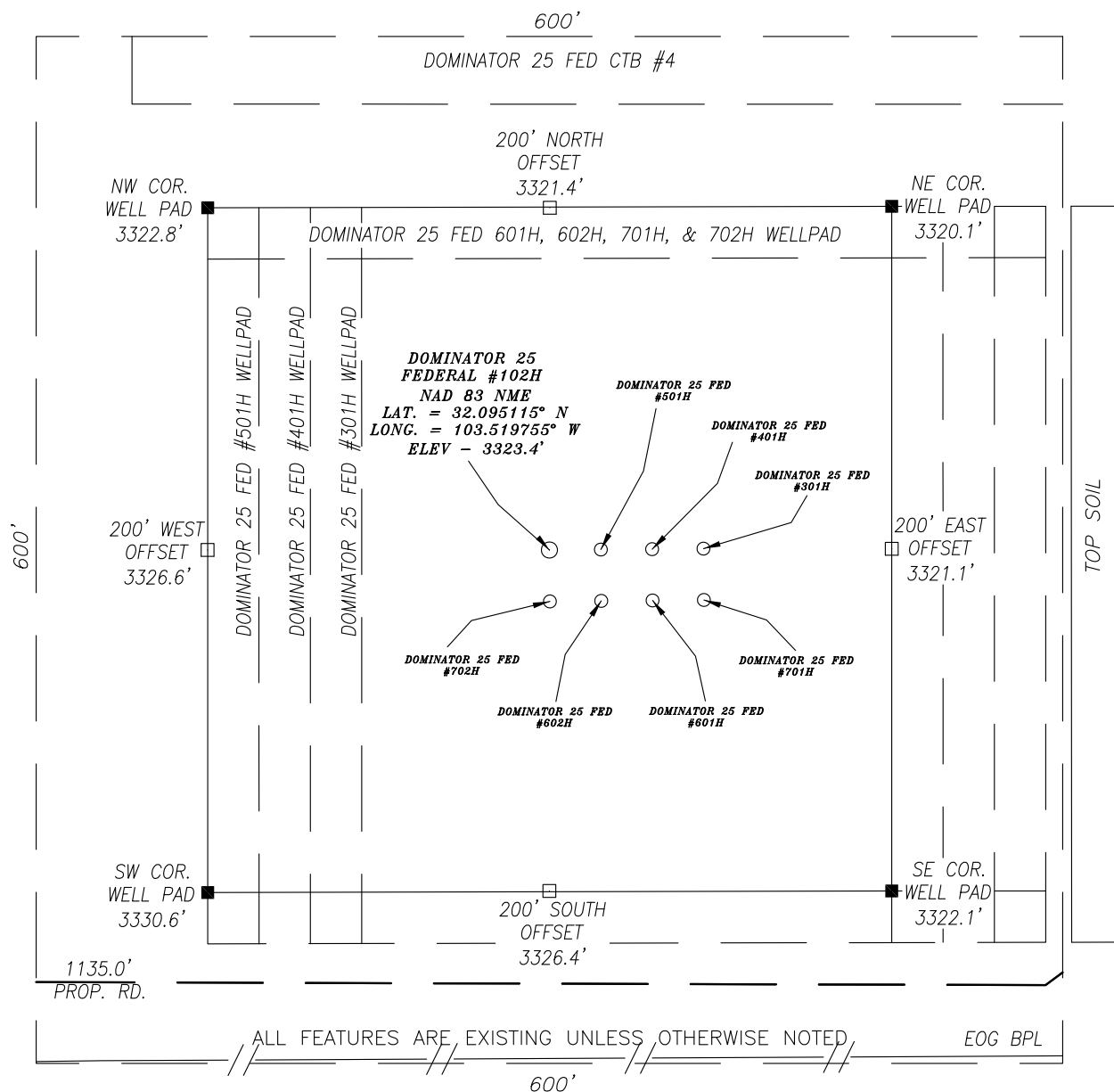
BLM POC Email Address: cwalls@blm.gov

Disposition: Approved

Disposition Date: 12/08/2021

Signature: Chris Walls

SECTION 25, TOWNSHIP 25 SOUTH, RANGE 33 EAST, N.M.P.M., LEA COUNTY NEW MEXICO



DIRECTIONS TO LOCATION:

FROM THE INTERSECTION OF BATTLE AXE RD. & HIGHWAY 128; GO SOUTHWESTERLY ON BATTLE AXE RD. FOR APPROX. 21.4 MI.; THEN GO RIGHT (NORTH) ON A CALICHE RD. FOR 0.6 MI.; THEN MAKE AN SLIGHT RIGHT (EASTERLY) AT A CALICHE RD. FOR 290 FEET TOWARD BLACK BEAR 36 ST. #5; THEN GO (NORTH) FOR APPROX. 0.20 MILES TO A PROPOSED ROAD; THEN CONTINUE NORTH ALONG PROPOSED ROAD FOR APPROX. 510 FEET. THE PROPOSED WELL LIES APPROX. 880 FEET TO THE RIGHT (NORTHEAST).

CERTIFICATION

I, CHAD HARCROW, A NEW MEXICO REGISTERED PROFESSIONAL SURVEYOR CERTIFY THAT I DIRECTED AND AM RESPONSIBLE FOR THIS SURVEY. THAT THIS SURVEY IS TRUE AND CORRECT TO THE BEST OF MY KNOWLEDGE AND BELIEF.



Chad Harcrow

CHAD HARCROW N.M.P.S. NO. 17777

11/1/17
DATE

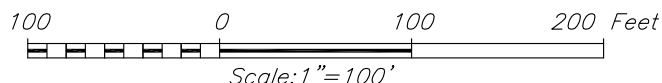
HARCROW SURVEYING, LLC

2314 W. MAIN ST, ARTESIA, N.M. 88210

PH: (575) 746-2158 FAX: (575) 746-2158

Texas Firm No. 10194089

c.harcrow@harcrowsurveying.com



COG OPERATING, LLC

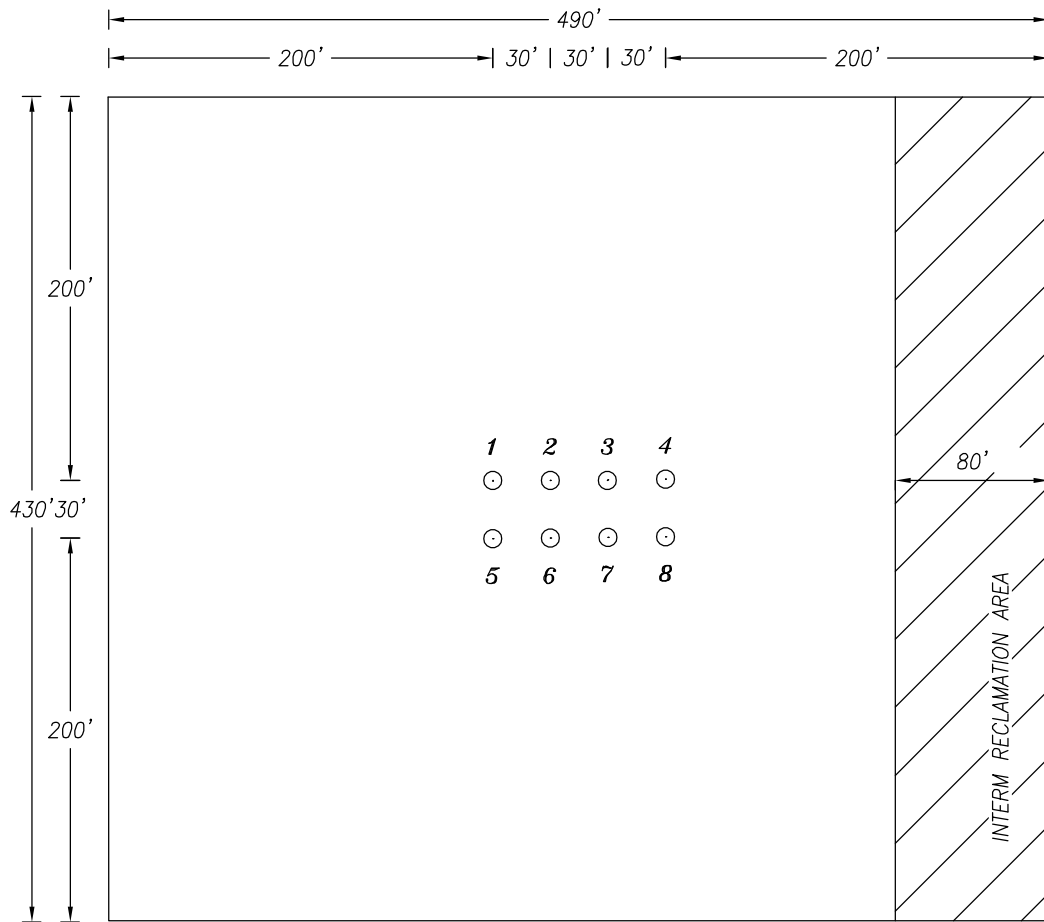
DOMINATOR 25 FEDERAL #102H
LOCATED 310 FEET FROM THE SOUTH LINE
AND 690 FEET FROM THE EAST LINE OF SECTION 25,
TOWNSHIP 25 SOUTH, RANGE 33 EAST, N.M.P.M.,
LEA COUNTY, NEW MEXICO

SURVEY DATE: OCTOBER 11, 2017 PAGE: 1 OF 1

DRAFTING DATE: OCTOBER 25, 2017

APPROVED BY: CH DRAWN BY: JH FILE: 17-1290

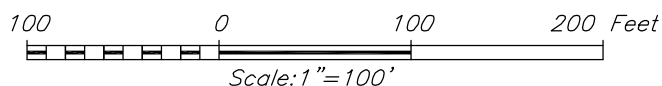
RECLAMATION AND FACILITY DIAGRAM – PRODUCTION FACILITIES DIAGRAM
 COG OPERATING, LLC
 SECTION 25, TOWNSHIP 25 SOUTH, RANGE 33 EAST, N.M.P.M.,
 LEA COUNTY, NEW MEXICO.



ACCESS ROAD

NO.	WELL	FOOTAGE	LAT.	LONG.	ELEV.
1	DOMINATOR 25 FEDERAL COM 102H	310' FSL & 690' FEL	32.095115° N	103.519755° W	3323.4'
2	DOMINATOR 25 FEDERAL COM 501H	310' FSL & 660' FEL	32.095115° N	103.519658° W	3322.9'
3	DOMINATOR 25 FEDERAL COM 401H	310' FSL & 630' FEL	32.095115° N	103.519561° W	3322.5'
4	DOMINATOR 25 FEDERAL COM 301H	310' FSL & 600' FEL	32.095115° N	103.519464° W	3322.2'
5	DOMINATOR 25 FEDERAL COM 702H	280' FSL & 690' FEL	32.095032° N	103.519755° W	3323.9'
6	DOMINATOR 25 FEDERAL COM 602H	280' FSL & 660' FEL	32.095032° N	103.519658° W	3323.3'
7	DOMINATOR 25 FEDERAL COM 601H	280' FSL & 630' FEL	32.095032° N	103.519561° W	3323.0'
8	DOMINATOR 25 FEDERAL COM 701H	280' FSL & 600' FEL	32.095032° N	103.519464° W	3322.5'

HARCROW SURVEYING, LLC
 2316 W. MAIN ST, ARTESIA, N.M. 88210
 PH: (575) 746-2158
 c.harcrow@harcrowsurveying.com



COG OPERATING, LLC		
SURVEY DATE:	RECLAMATION	
DRAFTING DATE: AUGUST 30, 2021	PAGE: 1	OF 1
APPROVED BY: CH	DRAWN BY: DS	FILE: 21-774

District I
1625 N. French Dr., Hobbs, NM 88240
Phone:(575) 393-6161 Fax:(575) 393-0720
District II
811 S. First St., Artesia, NM 88210
Phone:(575) 748-1283 Fax:(575) 748-9720
District III
1000 Rio Brazos Rd., Aztec, NM 87410
Phone:(505) 334-6178 Fax:(505) 334-6170
District IV
1220 S. St Francis Dr., Santa Fe, NM 87505
Phone:(505) 476-3470 Fax:(505) 476-3462

State of New Mexico
Energy, Minerals and Natural Resources
Oil Conservation Division
1220 S. St Francis Dr.
Santa Fe, NM 87505

CONDITIONS

Action 66480

CONDITIONS

Operator: COG OPERATING LLC 600 W Illinois Ave Midland, TX 79701	OGRID: 229137
	Action Number: 66480
	Action Type: [C-103] NOI General Sundry (C-103X)

CONDITIONS

Created By	Condition	Condition Date
dmcclure	ACCEPTED FOR RECORD	12/22/2023