

<b>Well Name:</b> DOMINATOR 25 FEDERAL COM	<b>Well Location:</b> T25S / R33E / SEC 25 / SESW / 32.095106 / -103.529268	<b>County or Parish/State:</b> LEA / NM
<b>Well Number:</b> 106H	<b>Type of Well:</b> OIL WELL	<b>Allottee or Tribe Name:</b>
<b>Lease Number:</b> NMNM121958	<b>Unit or CA Name:</b>	<b>Unit or CA Number:</b>
<b>US Well Number:</b> 300254469600X1	<b>Well Status:</b> Approved Application for Permit to Drill	<b>Operator:</b> COG OPERATING LLC

Notice of Intent

**Sundry ID:** 2633422

**Type of Submission:** Notice of Intent

**Type of Action:** Other

**Date Sundry Submitted:** 09/09/2021

**Time Sundry Submitted:** 01:27

**Date proposed operation will begin:** 09/09/2021

**Procedure Description:** COG Operating LLC respectfully requests approval for the following changes to the above lease. COG Operating LLC respectfully requests approval to use the reclaimed area for drilling purposes for unexpired APDs. Once the wells are completed the interim reclamation will take place. Attached Layout Pad 3 Reclamation Pad 3

Surface Disturbance

**Is any additional surface disturbance proposed?:** No

NOI Attachments

- Procedure Description**
- Dominator\_25\_Federal\_Com\_Layout\_3\_20210909132621.pdf
  - Dominator\_RECLAMATION\_PAD\_3\_20210909132559.pdf

Received by OCD: 12/13/2021 9:53:32 AM

Page 2 of 5

Well Name: DOMINATOR 25 FEDERAL COM	Well Location: T25S / R33E / SEC 25 / SESW / 32.095106 / -103.529268	County or Parish/State: LEA / NM
Well Number: 106H	Type of Well: OIL WELL	Allottee or Tribe Name:
Lease Number: NMNM121958	Unit or CA Name:	Unit or CA Number:
US Well Number: 300254469600X1	Well Status: Approved Application for Permit to Drill	Operator: COG OPERATING LLC

Operator Certification

I certify that the foregoing is true and correct. Title 18 U.S.C. Section 1001 and Title 43 U.S.C. Section 1212, make it a crime for any person knowingly and willfully to make to any department or agency of the United States any false, fictitious or fraudulent statements or representations as to any matter within its jurisdiction. Electronic submission of Sundry Notices through this system satisfies regulations requiring a submission of Form 3160-5 or a Sundry Notice.

Operator Electronic Signature: MAYTE REYES  
Signed on: SEP 09, 2021 01:26 PM  
Name: COG OPERATING LLC  
Title: Regulatory Analyst  
Street Address: 925 N ELDRIDGE PARKWAY  
City: HOUSTON State: TX  
Phone: (281) 293-1000  
Email address: MAYTE.X.REYES@CONOCOPHILLIPS.COM

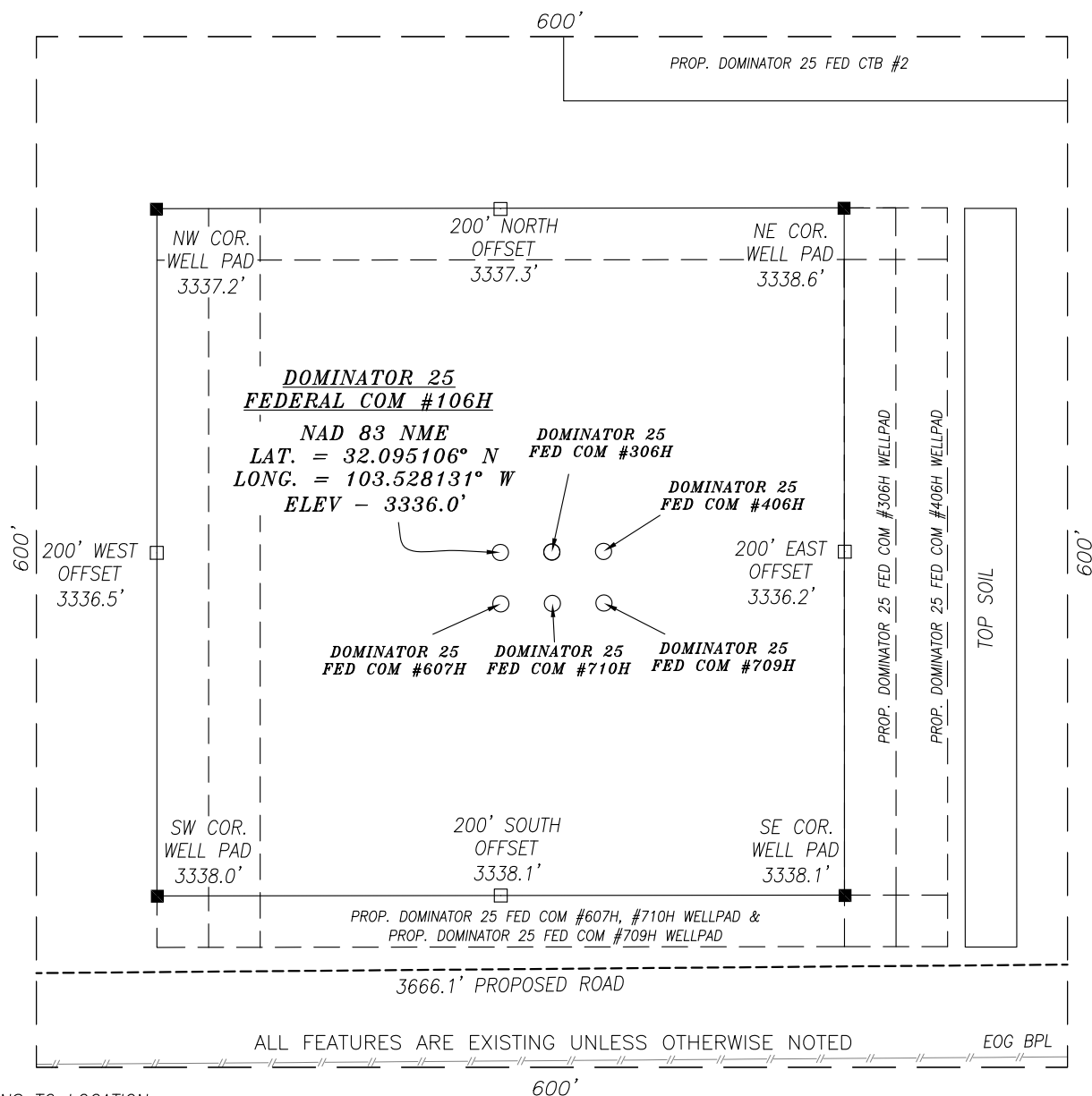
Field Representative

Representative Name: Gerald Herrera  
Street Address: 2208 West Main Street  
City: Artesia State: NM Zip: 88210  
Phone: (575)748-6940  
Email address: gerald.a.herrera@conocophillips.com

BLM Point of Contact

BLM POC Name: Cody Layton  
BLM POC Title: Assistant Field Manager Lands & Minerals  
BLM POC Phone: 5752345959  
BLM POC Email Address: clayton@blm.gov  
Disposition: Approved  
Disposition Date: 09/17/2021  
Signature: Cody R. Layton

# SECTION 25, TOWNSHIP 25 SOUTH, RANGE 33 EAST, N.M.P.M., LEA COUNTY NEW MEXICO

**DIRECTIONS TO LOCATION:**

FROM THE INTERSECTION OF BATTLE AXE RD. & HIGHWAY 128; GO SOUTHWESTERLY ON BATTLE AXE RD. FOR APPROX. 21.4 MI.; THEN GO RIGHT (NORTH) ON A CALICHE RD. FOR 0.6 MI.; THEN MAKE AN SLIGHT RIGHT (EASTERLY) AT A CALICHE RD. FOR 290 FEET TOWARD BLACK BEAR 36 ST. #5; THEN GO (NORTH) FOR APPROX. 0.20 MILES TO A PROPOSED ROAD; THEN CONTINUE NORTH ALONG PROPOSED ROAD FOR APPROX. 510 FEET. THE PROPOSED WELL LIES APPROX. 1764 FEET TO THE LEFT (NORTHNORTHWEST).

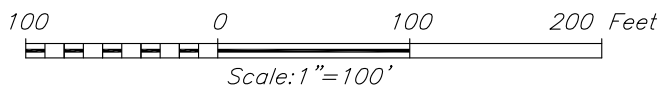
**HARCROW SURVEYING, LLC**

2314 W. MAIN ST, ARTESIA, N.M. 88210

PH: (575) 746-2158 FAX: (575) 746-2158

Texas Firm No. 10194089

c.harcrow@harcrowsurveying.com

**CERTIFICATION**

I, CHAD HARCROW, A NEW MEXICO REGISTERED PROFESSIONAL SURVEYOR CERTIFY THAT I DIRECTED AND AM RESPONSIBLE FOR THIS SURVEY. THAT THIS SURVEY IS TRUE AND CORRECT TO THE BEST OF MY KNOWLEDGE AND BELIEF.



*Chad Harcrow*  
CHAD HARCROW N.M.P.S. NO. 17777

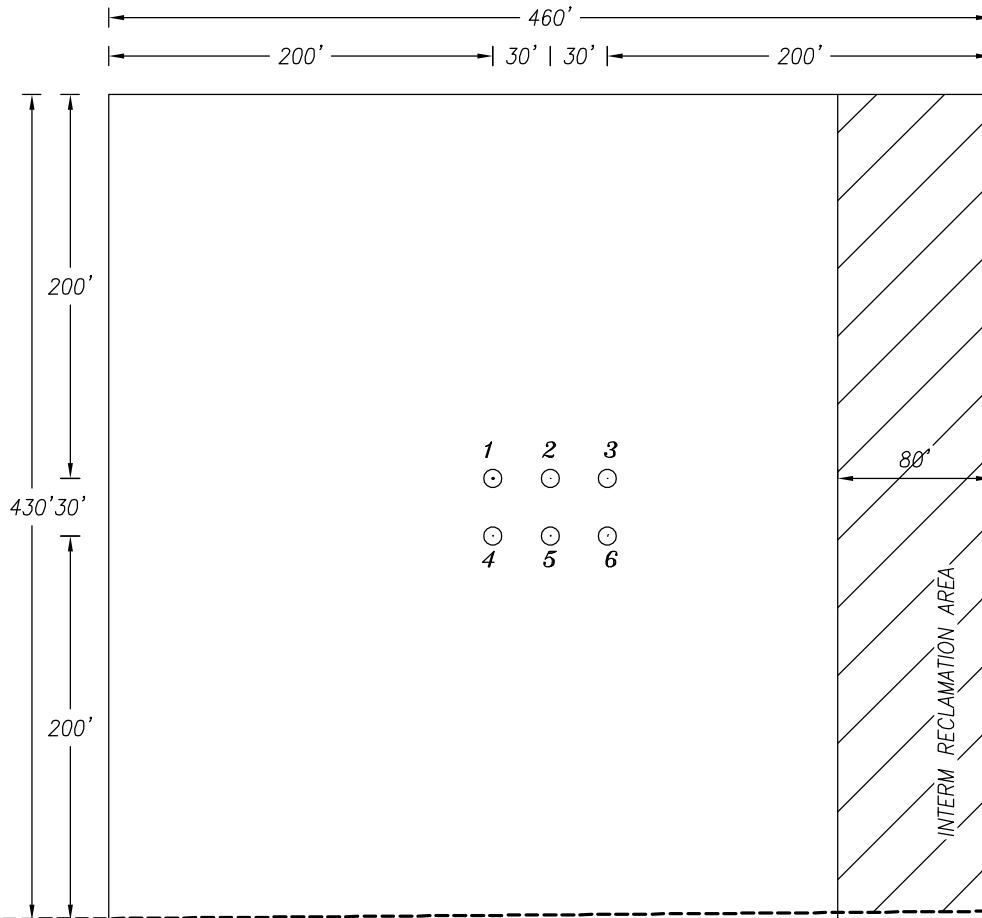
10/31/17  
DATE

**COG OPERATING, LLC**

**DOMINATOR 25 FEDERAL COM #106H  
LOCATED 310 FEET FROM THE SOUTH LINE  
AND 2002 FEET FROM THE WEST LINE OF SECTION 25,  
TOWNSHIP 25 SOUTH, RANGE 33 EAST, N.M.P.M.,  
LEA COUNTY, NEW MEXICO**

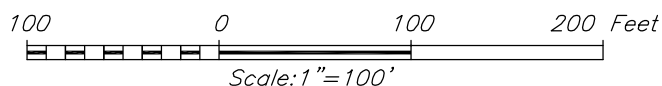
SURVEY DATE: OCTOBER 6, 2017	PAGE: 1 OF 1
DRAFTING DATE: OCTOBER 26, 2017	
APPROVED BY: CH	DRAWN BY: VD
	FILE: 17-1258

RECLAMATION AND FACILITY DIAGRAM – PRODUCTION FACILITIES DIAGRAM  
 COG OPERATING, LLC  
 SECTION 25, TOWNSHIP 25 SOUTH, RANGE 33 EAST, N.M.P.M.,  
 LEA COUNTY, NEW MEXICO.



NO.	WELL	FOOTAGE	LAT.	LONG.	ELEV.
1	DOMINATOR 25 FEDERAL COM 106H	310' FSL & 2002' FWL	32.095106° N	103.528131° W	3336.0'
2	DOMINATOR 25 FEDERAL COM 306H	310' FSL & 2032' FWL	32.095106° N	103.528034° W	3335.4'
3	DOMINATOR 25 FEDERAL COM 406H	310' FSL & 2062' FWL	32.095106° N	103.527937° W	3335.6'
4	DOMINATOR 25 FEDERAL COM 607H	280' FSL & 2002' FWL	32.095024° N	103.528131° W	3335.8'
5	DOMINATOR 25 FEDERAL COM 710H	280' FSL & 2032' FWL	32.095024° N	103.528034° W	3335.6'
6	DOMINATOR 25 FEDERAL COM 709H	280' FSL & 2062' FWL	32.095024° N	103.527937° W	3335.5'

HARCROW SURVEYING, LLC  
 2316 W. MAIN ST, ARTESIA, N.M. 88210  
 PH: (575) 746-2158  
 c.harcrow@harcrowsurveying.com



COG OPERATING, LLC		
SURVEY DATE:	RECLAMATION	
DRAFTING DATE: AUGUST 30, 2021	PAGE: 1	OF 1
APPROVED BY: CH	DRAWN BY: WN	FILE: 21-774

**District I**  
1625 N. French Dr., Hobbs, NM 88240  
Phone:(575) 393-6161 Fax:(575) 393-0720  
**District II**  
811 S. First St., Artesia, NM 88210  
Phone:(575) 748-1283 Fax:(575) 748-9720  
**District III**  
1000 Rio Brazos Rd., Aztec, NM 87410  
Phone:(505) 334-6178 Fax:(505) 334-6170  
**District IV**  
1220 S. St Francis Dr., Santa Fe, NM 87505  
Phone:(505) 476-3470 Fax:(505) 476-3462

**State of New Mexico**  
**Energy, Minerals and Natural Resources**  
**Oil Conservation Division**  
**1220 S. St Francis Dr.**  
**Santa Fe, NM 87505**

CONDITIONS  
  
Action 66492

CONDITIONS

Operator: COG OPERATING LLC 600 W Illinois Ave Midland, TX 79701	OGRID: 229137
	Action Number: 66492
	Action Type: [C-103] NOI General Sundry (C-103X)

CONDITIONS

Created By	Condition	Condition Date
dmcclure	ACCEPTED FOR RECORD	12/22/2023