

|   |  |  |
|---|--|--|
| <b>Well Name:</b> DOMINATOR 25<br>FEDERAL COM | <b>Well Location:</b> T25S / R33E / SEC 25 /<br>SWSW / 32.095104 / -103.531909 | <b>County or Parish/State:</b> LEA /<br>NM |
| <b>Well Number:</b> 108H                      | <b>Type of Well:</b> OIL WELL  | <b>Allottee or Tribe Name:</b>             |
| <b>Lease Number:</b> NMNM121958               | <b>Unit or CA Name:</b>  | <b>Unit or CA Number:</b>                  |
| <b>US Well Number:</b> 300254469800X1         | <b>Well Status:</b> Approved Application for<br>Permit to Drill                | <b>Operator:</b> COG OPERATING<br>LLC      |

Notice of Intent

**Sundry ID:** 2633461

**Type of Submission:** Notice of Intent

**Type of Action:** Other

**Date Sundry Submitted:** 09/09/2021

**Time Sundry Submitted:** 03:42

**Date proposed operation will begin:** 09/09/2021

**Procedure Description:** COG Operating LLC respectfully requests approval for the following changes to the above lease. COG Operating LLC respectfully requests approval to use the reclaimed area for drilling purposes for unexpired APDs. Once the wells are completed the interim reclamation will take place. Attached Layout Pad 1 Reclamation Pad 1

Surface Disturbance

**Is any additional surface disturbance proposed?:** No

NOI Attachments

Procedure Description

- Dominator\_25\_Federal\_Com\_Layout\_1\_20210909154143.pdf
- Dominator\_RECLAMATION\_PAD\_1\_West\_20210909154101.pdf

Received by OCD: 12/13/2021 9:52:32 AM

Page 2 of 5

|  |   |                                     |
|--|---|-------------------------------------|
| Well Name: DOMINATOR 25<br>FEDERAL COM | Well Location: T25S / R33E / SEC 25 /<br>SWSW / 32.095104 / -103.531909 | County or Parish/State: LEA /<br>NM |
| Well Number: 108H                      | Type of Well: OIL WELL  | Allottee or Tribe Name:             |
| Lease Number: NMNM121958               | Unit or CA Name:  | Unit or CA Number:                  |
| US Well Number: 300254469800X1         | Well Status: Approved Application for<br>Permit to Drill                | Operator: COG OPERATING<br>LLC      |

Operator Certification

I certify that the foregoing is true and correct. Title 18 U.S.C. Section 1001 and Title 43 U.S.C. Section 1212, make it a crime for any person knowingly and willfully to make to any department or agency of the United States any false, fictitious or fraudulent statements or representations as to any matter within its jurisdiction. Electronic submission of Sundry Notices through this system satisfies regulations requiring a submission of Form 3160-5 or a Sundry Notice.

|   |                                  |
|---|----------------------------------|
| Operator Electronic Signature: MAYTE REYES      | Signed on: SEP 09, 2021 03:41 PM |
| Name: COG OPERATING LLC                         |                                  |
| Title: Regulatory Analyst                       |                                  |
| Street Address: 925 N ELDRIDGE PARKWAY          |                                  |
| City: HOUSTON                                   | State: TX                        |
| Phone: (281) 293-1000                           |                                  |
| Email address: MAYTE.X.REYES@CONOCOPHILLIPS.COM |                                  |

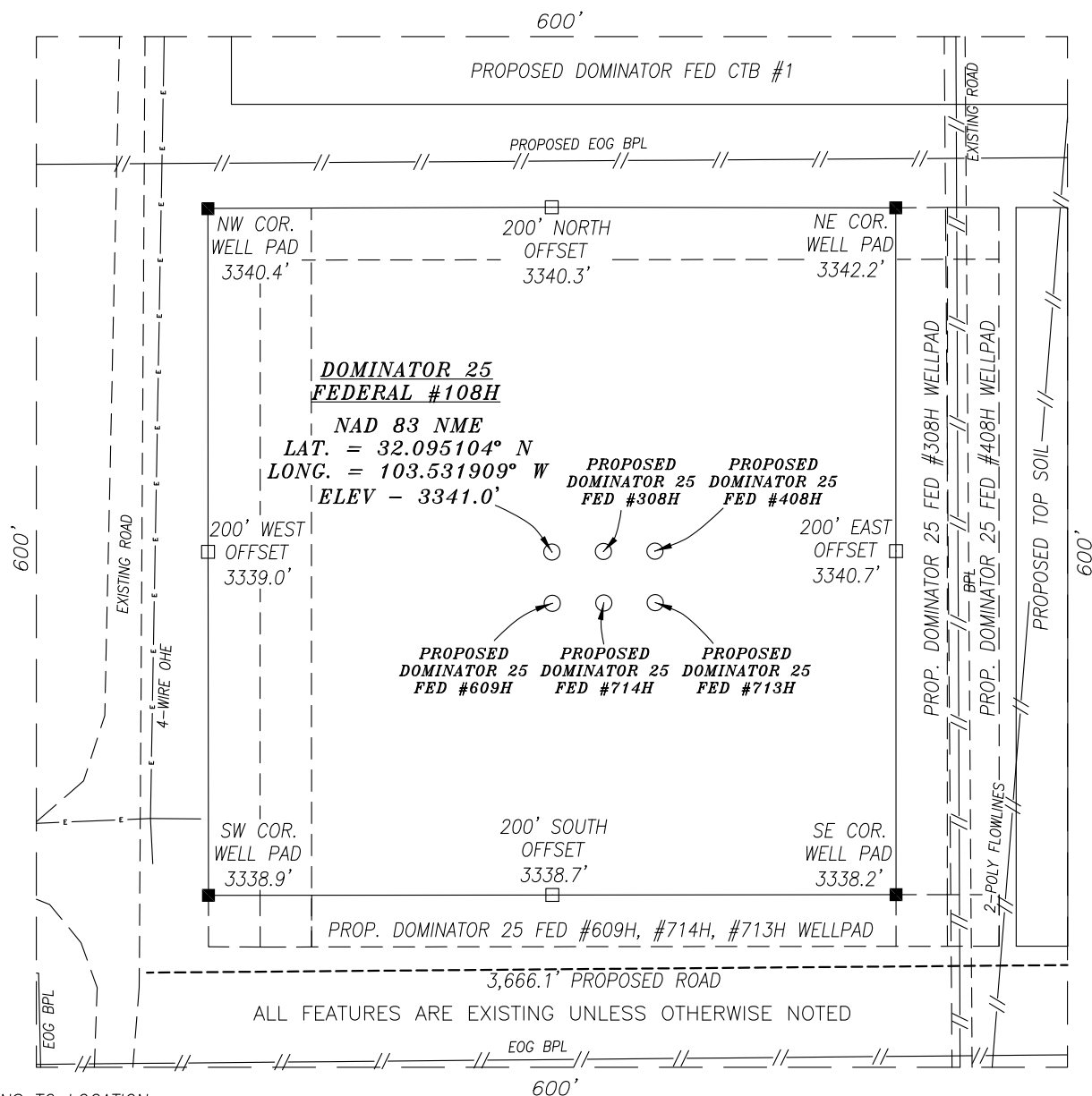
Field Representative

|  |           |            |
|--|-----------|------------|
| Representative Name: Gerald Herrera                |           |            |
| Street Address: 2208 West Main Street              |           |            |
| City: Artesia                                      | State: NM | Zip: 88210 |
| Phone: (575)748-6940                               |           |            |
| Email address: gerald.a.herrera@conocophillips.com |           |            |

BLM Point of Contact

|                           |   |
|---------------------------|---|
| BLM POC Name: Cody Layton | BLM POC Title: Assistant Field Manager Lands & Minerals |
| BLM POC Phone: 5752345959 | BLM POC Email Address: clayton@blm.gov                  |
| Disposition: Approved     | Disposition Date: 09/17/2021                            |
| Signature: Cody R. Layton |   |

# SECTION 25, TOWNSHIP 25 SOUTH, RANGE 33 EAST, N.M.P.M., LEA COUNTY NEW MEXICO

**DIRECTIONS TO LOCATION:**

FROM THE INTERSECTION OF BATTLE AXE RD. & HIGHWAY 128; GO SOUTHWESTERLY ON BATTLE AXE RD. FOR APPROX. 21.4 MI.; THEN GO RIGHT (NORTH) ON A CALICHE RD. FOR 0.6 MI.; THEN MAKE AN SLIGHT RIGHT (EASTERLY) AT A CALICHE RD. FOR 290 FEET TOWARD BLACK BEAR 36 ST. #5; THEN GO (NORTH) FOR APPROX. 0.20 MILES TO A PROPOSED ROAD; THEN CONTINUE NORTH ALONG PROPOSED ROAD FOR APPROX. 510 FEET. THE PROPOSED WELL LIES APPROX. 2927 FEET TO THE LEFT (NORTHNORTHWEST).

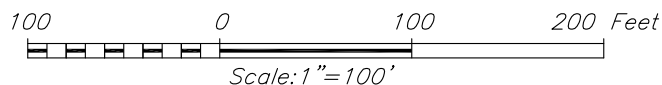
**HARCROW SURVEYING, LLC**

2314 W. MAIN ST, ARTESIA, N.M. 88210

PH: (575) 746-2158 FAX: (575) 746-2158

Texas Firm No. 10194089

c.harcrow@harcrowsurveying.com

**CERTIFICATION**

I, CHAD HARCROW, A NEW MEXICO REGISTERED PROFESSIONAL SURVEYOR CERTIFY THAT I DIRECTED AND AM RESPONSIBLE FOR THIS SURVEY. THAT THIS SURVEY IS TRUE AND CORRECT TO THE BEST OF MY KNOWLEDGE AND BELIEF.



*Chad Harcrow*  
CHAD HARCROW N.M.P.S. NO. 17777

10/16/17  
DATE

**COG OPERATING, LLC**

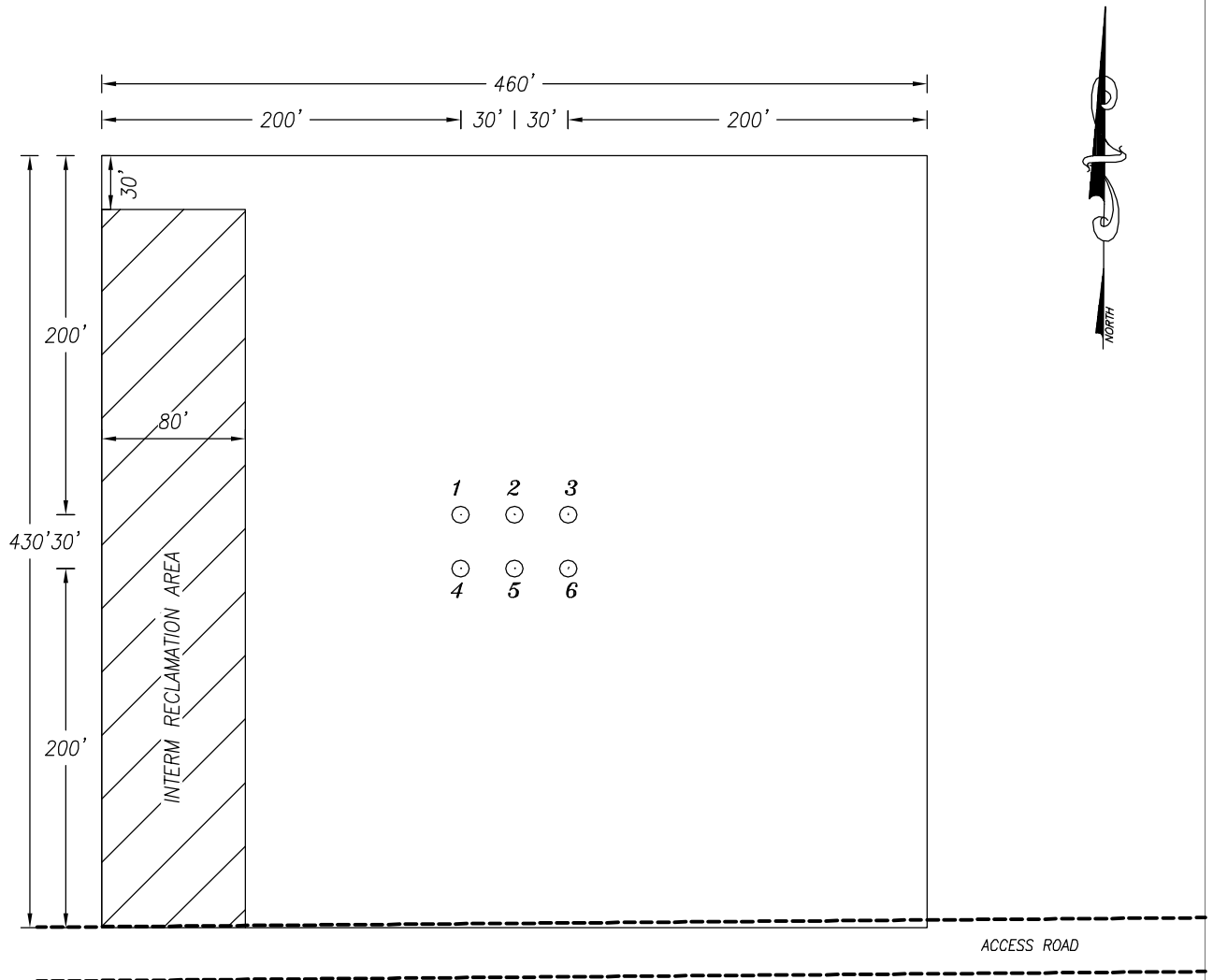
**DOMINATOR 25 FEDERAL #108H**  
**LOCATED 310 FEET FROM THE SOUTH LINE**  
**AND 832 FEET FROM THE WEST LINE OF SECTION 25,**  
**TOWNSHIP 25 SOUTH, RANGE 33 EAST, N.M.P.M.,**  
**LEA COUNTY, NEW MEXICO**

|                              |              |
|------------------------------|--------------|
| SURVEY DATE: OCTOBER 9, 2017 | PAGE: 1 OF 1 |
|------------------------------|--------------|

|                                 |
|---------------------------------|
| DRAFTING DATE: OCTOBER 11, 2017 |
|---------------------------------|

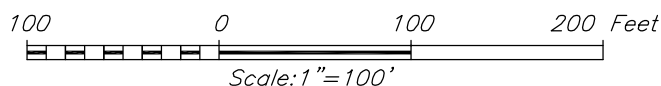
|                 |              |               |
|-----------------|--------------|---------------|
| APPROVED BY: CH | DRAWN BY: SP | FILE: 17-1244 |
|-----------------|--------------|---------------|

RECLAMATION AND FACILITY DIAGRAM – PRODUCTION FACILITIES DIAGRAM  
 COG OPERATING, LLC  
 SECTION 25, TOWNSHIP 25 SOUTH, RANGE 33 EAST, N.M.P.M.,  
 LEA COUNTY, NEW MEXICO.



| NO. | WELL                          | FOOTAGE             | LAT.         | LONG.         | ELEV.   |
|-----|-------------------------------|---------------------|--------------|---------------|---------|
| 1   | DOMINATOR 25 FEDERAL COM 108H | 310' FSL & 832' FWL | 32.095104° N | 103.531909° W | 3341.0' |
| 2   | DOMINATOR 25 FEDERAL COM 308H | 310' FSL & 862' FWL | 32.095105° N | 103.531812° W | 3341.1' |
| 3   | DOMINATOR 25 FEDERAL COM 408H | 310' FSL & 892' FWL | 32.095104° N | 103.531715° W | 3341.4' |
| 4   | DOMINATOR 25 FEDERAL COM 609H | 280' FSL & 832' FWL | 32.095022° N | 103.531909° W | 3340.9' |
| 5   | DOMINATOR 25 FEDERAL COM 714H | 280' FSL & 862' FWL | 32.095022° N | 103.531812° W | 3340.7' |
| 6   | DOMINATOR 25 FEDERAL COM 713H | 280' FSL & 892' FWL | 32.095022° N | 103.531715° W | 3341.2' |

HARCROW SURVEYING, LLC  
 2316 W. MAIN ST, ARTESIA, N.M. 88210  
 PH: (575) 746-2158  
 c.harcrow@harcrowsurveying.com



| COG OPERATING, LLC             |              |              |
|--------------------------------|--------------|--------------|
| SURVEY DATE:                   | RECLAMATION  |              |
| DRAFTING DATE: AUGUST 30, 2021 | PAGE: 1      | OF 1         |
| APPROVED BY: CH                | DRAWN BY: WN | FILE: 21-774 |

**District I**  
1625 N. French Dr., Hobbs, NM 88240  
Phone:(575) 393-6161 Fax:(575) 393-0720

**District II**  
811 S. First St., Artesia, NM 88210  
Phone:(575) 748-1283 Fax:(575) 748-9720

**District III**  
1000 Rio Brazos Rd., Aztec, NM 87410  
Phone:(505) 334-6178 Fax:(505) 334-6170

**District IV**  
1220 S. St Francis Dr., Santa Fe, NM 87505  
Phone:(505) 476-3470 Fax:(505) 476-3462

**State of New Mexico**  
**Energy, Minerals and Natural Resources**  
**Oil Conservation Division**  
**1220 S. St Francis Dr.**  
**Santa Fe, NM 87505**

CONDITIONS

Action 66493

CONDITIONS

|   |   |
|---|---|
| Operator:<br>COG OPERATING LLC<br>600 W Illinois Ave<br>Midland, TX 79701 | OGRID:<br>229137                                    |
|   | Action Number:<br>66493                             |
|   | Action Type:<br>[C-103] NOI General Sundry (C-103X) |

CONDITIONS

| Created By | Condition           | Condition Date |
|------------|---------------------|----------------|
| dmcclure   | ACCEPTED FOR RECORD | 12/22/2023     |