

Well Name: DOMINATOR 25 FEDERAL COM	Well Location: T25S / R33E / SEC 25 / SWSE / 32.09511 / -103.524017	County or Parish/State: LEA / NM
Well Number: 104H	Type of Well: OIL WELL	Allottee or Tribe Name:
Lease Number: NMNM121958	Unit or CA Name:	Unit or CA Number:
US Well Number: 300254473700X1	Well Status: Drilling Well	Operator: COG OPERATING LLC

Notice of Intent

Sundry ID: 2633423

Type of Submission: Notice of Intent	Type of Action: Other
Date Sundry Submitted: 09/09/2021	Time Sundry Submitted: 01:38
Date proposed operation will begin: 09/09/2021	

Procedure Description: COG Operating LLC respectfully requests approval for the following changes to the above lease. COG Operating LLC respectfully requests approval to use the reclaimed area for drilling purposes for unexpired APDs. Once the wells are completed the interim reclamation will take place. Attached Layout Pad 5 Reclamation Pad 5

Surface Disturbance

Is any additional surface disturbance proposed?: No

NOI Attachments

- Procedure Description
- Dominator_25_Federal_Com_Layout_5_20210909133810.pdf
 - Dominator_RECLAMATION_PAD_5_20210909133747.pdf

Received by OCD: 12/13/2021 9:54:09 AM

Page 2 of 5

Well Name: DOMINATOR 25 FEDERAL COM	Well Location: T25S / R33E / SEC 25 / SWSE / 32.09511 / -103.524017	County or Parish/State: LEA / NM
Well Number: 104H	Type of Well: OIL WELL	Allottee or Tribe Name:
Lease Number: NMNM121958	Unit or CA Name:	Unit or CA Number:
US Well Number: 300254473700X1	Well Status: Drilling Well	Operator: COG OPERATING LLC

Conditions of Approval

Additional Reviews

Dominator_25_Federal_104H__Surface_Use_COAs_20211208054354.pdf

Operator Certification

I certify that the foregoing is true and correct. Title 18 U.S.C. Section 1001 and Title 43 U.S.C. Section 1212, make it a crime for any person knowingly and willfully to make to any department or agency of the United States any false, fictitious or fraudulent statements or representations as to any matter within its jurisdiction. Electronic submission of Sundry Notices through this system satisfies regulations requiring a submission of Form 3160-5 or a Sundry Notice.

Operator Electronic Signature: MAYTE REYES
Signed on: SEP 09, 2021 01:38 PM
Name: COG OPERATING LLC
Title: Regulatory Analyst
Street Address: 925 N ELDRIDGE PARKWAY
City: HOUSTON State: TX
Phone: (281) 293-1000
Email address: MAYTE.X.REYES@CONOCOPHILLIPS.COM

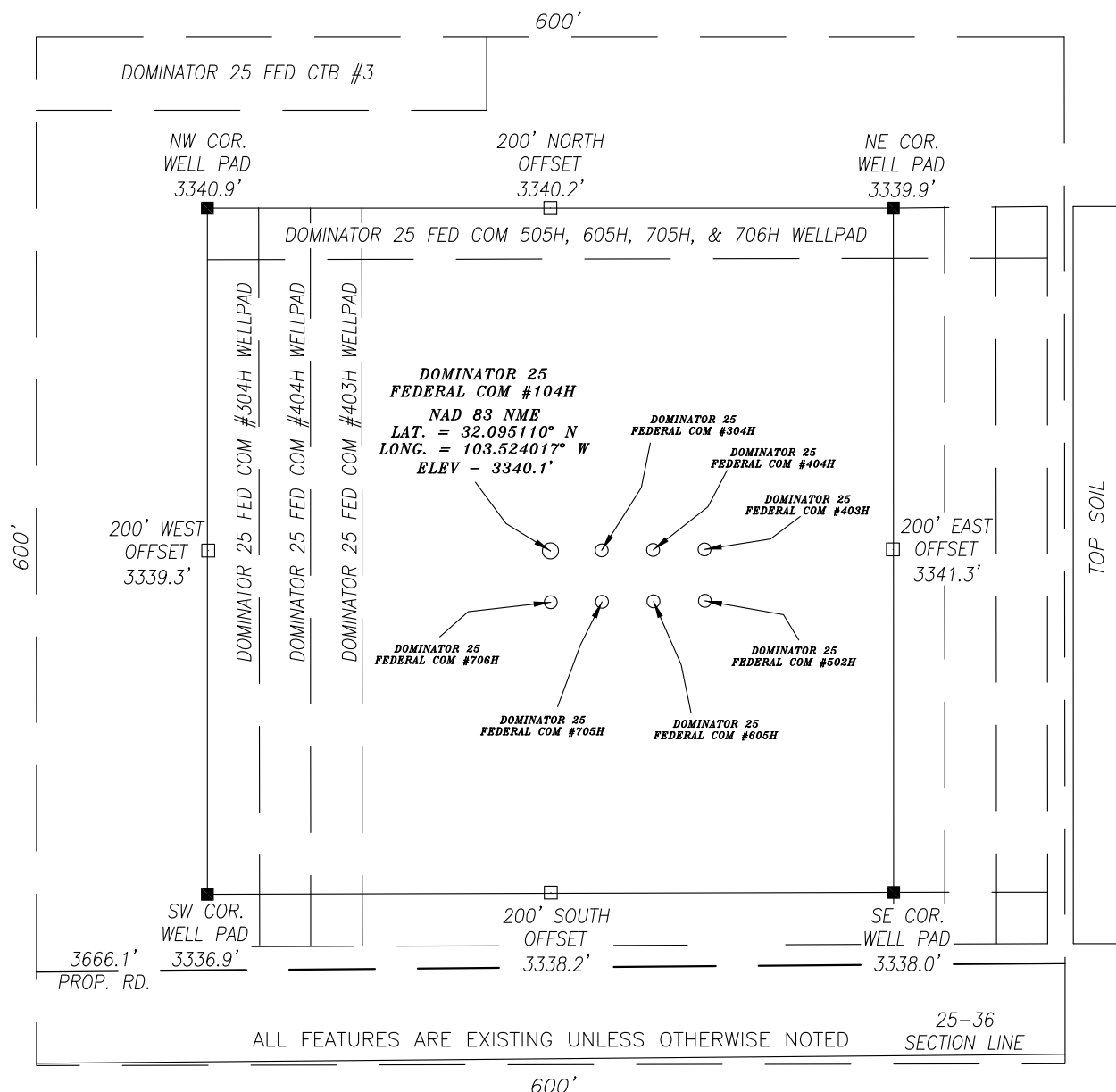
Field Representative

Representative Name: Gerald Herrera
Street Address: 2208 West Main Street
City: Artesia State: NM Zip: 88210
Phone: (575)748-6940
Email address: gerald.a.herrera@conocophillips.com

BLM Point of Contact

BLM POC Name: CHRISTOPHER WALLS
BLM POC Title: Petroleum Engineer
BLM POC Phone: 5752342234
BLM POC Email Address: cwalls@blm.gov
Disposition: Approved
Disposition Date: 12/08/2021
Signature: Chris Walls

SECTION 25, TOWNSHIP 25 SOUTH, RANGE 33 EAST, N.M.P.M., LEA COUNTY NEW MEXICO



DIRECTIONS TO LOCATION:

FROM THE INTERSECTION OF BATTLE AXE RD. & HIGHWAY 128; GO SOUTHWESTERLY ON BATTLE AXE RD. FOR APPROX. 21.4 MI.; THEN GO RIGHT (NORTH) ON A CALICHE RD. FOR 0.6 MI.; THEN MAKE AN SLIGHT RIGHT (EASTERLY) AT A CALICHE RD. FOR 290 FEET TOWARD BLACK BEAR 36 ST. #5; THEN GO (NORTH) FOR APPROX. 0.20 MILES TO A PROPOSED ROAD; THEN CONTINUE NORTH ALONG PROPOSED ROAD FOR APPROX. 510 FEET. THE PROPOSED WELL LIES APPROX. 532 FEET TO THE LEFT (NORTHNORTHWEST)

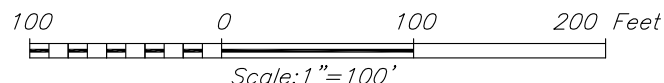
HARCROW SURVEYING, LLC

2314 W. MAIN ST, ARTESIA, N.M. 88210

PH: (575) 746-2158 FAX: (575) 746-2158

Texas Firm No. 10194089

c.harcrow@harcrowsurveying.com



CERTIFICATION

I, CHAD HARCROW, A NEW MEXICO REGISTERED PROFESSIONAL SURVEYOR CERTIFY THAT I DIRECTED AND AM RESPONSIBLE FOR THIS SURVEY. THAT THIS SURVEY IS TRUE AND CORRECT TO THE BEST OF MY KNOWLEDGE AND BELIEF.



Chad Harcrow

CHAD HARCROW N.M.P.S. NO. 17777

10/24/17
DATE

COG OPERATING, LLC

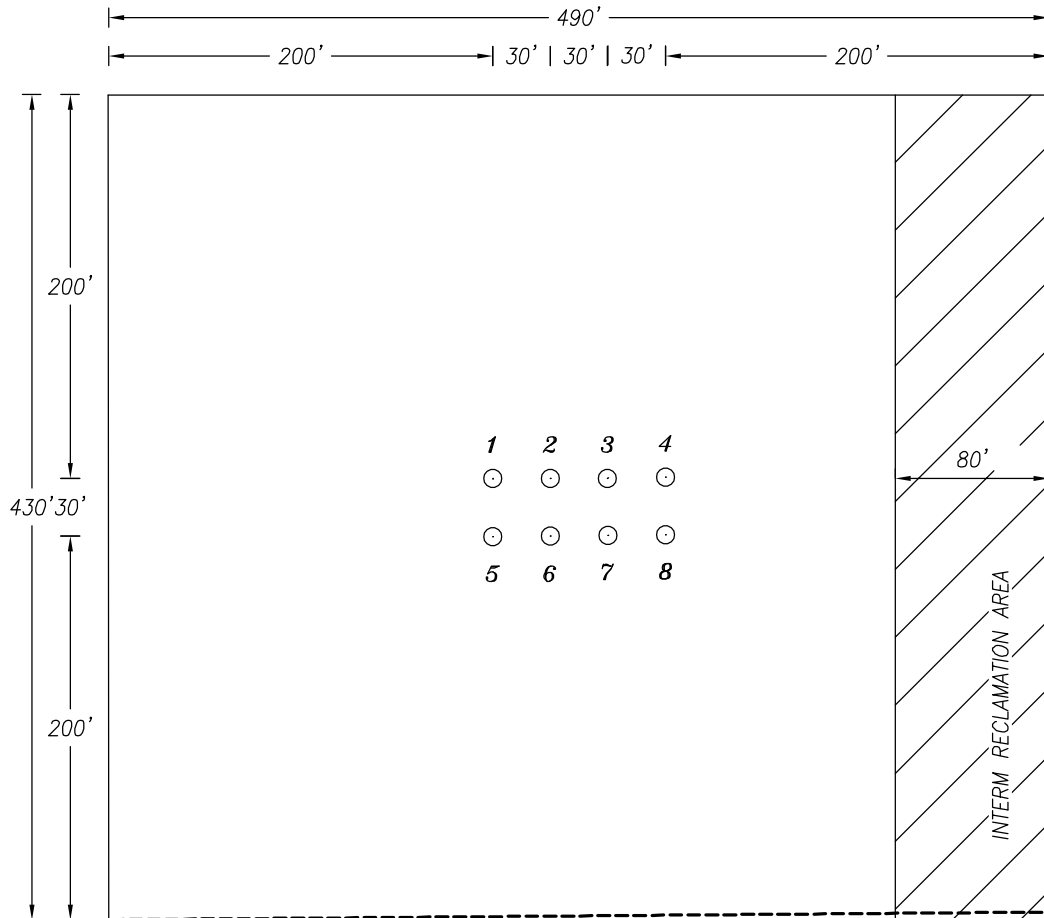
DOMINATOR 25 FEDERAL COM #104H
LOCATED 310 FEET FROM THE SOUTH LINE
AND 2010 FEET FROM THE EAST LINE OF SECTION 25,
TOWNSHIP 25 SOUTH, RANGE 33 EAST, N.M.P.M.,
LEA COUNTY, NEW MEXICO

SURVEY DATE: OCTOBER 11, 2017 PAGE: 1 OF 1

DRAFTING DATE: OCTOBER 20, 2017

APPROVED BY: CH DRAWN BY: JH FILE: 17-1272

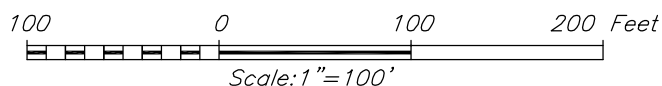
RECLAMATION AND FACILITY DIAGRAM – PRODUCTION FACILITIES DIAGRAM
 COG OPERATING, LLC
 SECTION 25, TOWNSHIP 25 SOUTH, RANGE 33 EAST, N.M.P.M.,
 LEA COUNTY, NEW MEXICO.



ACCESS ROAD

NO.	WELL	FOOTAGE	LAT.	LONG.	ELEV.
1	DOMINATOR 25 FEDERAL COM 104H	310' FSL & 2010' FEL	32.095110° N	103.524017° W	3340.1'
2	DOMINATOR 25 FEDERAL COM 304H	310' FSL & 1980' FEL	32.095110° N	103.523920° W	3340.2'
3	DOMINATOR 25 FEDERAL COM 404H	310' FSL & 1950' FEL	32.095110° N	103.523824° W	3340.6'
4	DOMINATOR 25 FEDERAL COM 403H	310' FSL & 1920' FEL	32.095110° N	103.523727° W	3340.6'
5	DOMINATOR 25 FEDERAL COM 706H	280' FSL & 2010' FEL	32.095027° N	103.524017° W	3339.0'
6	DOMINATOR 25 FEDERAL COM 705H	280' FSL & 1980' FEL	32.095027° N	103.523921° W	3339.4'
7	DOMINATOR 25 FEDERAL COM 605H	280' FSL & 1950' FEL	32.095027° N	103.523824° W	3340.7'
8	DOMINATOR 25 FEDERAL COM 505H	280' FSL & 1920' FEL	32.095028° N	103.523727° W	3340.1'

HARCROW SURVEYING, LLC
 2316 W. MAIN ST, ARTESIA, N.M. 88210
 PH: (575) 746-2158
 c.harcrow@harcrowsurveying.com



COG OPERATING, LLC		
SURVEY DATE:	RECLAMATION	
DRAFTING DATE: AUGUST 30, 2021	PAGE: 1	OF 1
APPROVED BY: CH	DRAWN BY: DS	FILE: 21-774

District I
1625 N. French Dr., Hobbs, NM 88240
Phone:(575) 393-6161 Fax:(575) 393-0720

District II
811 S. First St., Artesia, NM 88210
Phone:(575) 748-1283 Fax:(575) 748-9720

District III
1000 Rio Brazos Rd., Aztec, NM 87410
Phone:(505) 334-6178 Fax:(505) 334-6170

District IV
1220 S. St Francis Dr., Santa Fe, NM 87505
Phone:(505) 476-3470 Fax:(505) 476-3462

State of New Mexico
Energy, Minerals and Natural Resources
Oil Conservation Division
1220 S. St Francis Dr.
Santa Fe, NM 87505

CONDITIONS

Action 66489

CONDITIONS

Operator: COG OPERATING LLC 600 W Illinois Ave Midland, TX 79701	OGRID: 229137
	Action Number: 66489
	Action Type: [C-103] NOI General Sundry (C-103X)

CONDITIONS

Created By	Condition	Condition Date
dmcclure	ACCEPTED FOR RECORD	12/22/2023