

Submit 3 Copies To Appropriate District Office
District I
1625 N. French Dr., Hobbs, NM 88240
District II
1301 W. Grand Ave., Artesia, NM 88210
District III
1000 Rio Brazos Rd., Aztec, NM 87410
District IV
1220 S. St. Francis Dr., Santa Fe, NM 87505

State of New Mexico
Energy, Minerals and Natural Resources

OIL CONSERVATION DIVISION
1220 South St. Francis Dr.
Santa Fe, NM 87505

SUNDRY NOTICES AND REPORTS ON WELLS (DO NOT USE THIS FORM FOR PROPOSALS TO DRILL OR TO DEEPEN OR PLUG BACK TO A DIFFERENT RESERVOIR. USE "APPLICATION FOR PERMIT" (FORM C-101) FOR SUCH PROPOSALS.)		WELL API NO. 30-025-39922
1. Type of Well: Oil Well <input type="checkbox"/> Gas Well <input checked="" type="checkbox"/> Other: Gas Storage		5. Indicate Type of Lease STATE <input checked="" type="checkbox"/> FEE <input type="checkbox"/>
2. Name of Operator Enstor Grama Ridge Transportation and Storage, LLC		6. State Oil & Gas Lease No. NMNM 033312A
3. Address of Operator 10375 Richmond Ave., Suite 1900, Houston, TX 77042		7. Lease Name or Unit Agreement Name 14-080001-14277 (NMNM 70953X)
4. Well Location Unit Letter P : 126 feet from the South line and 1048 feet from the East line Section 4 Township 22S Range 34E NMPM Lea County		8. Well Number GRM Unit #8
11. Elevation (Show whether DR, RKB, RT, GR, etc.) 3597' GL		9. OGRID Number 234255
		10. Pool name or Wildcat Morrow Formation, Grama Ridge

12. Check Appropriate Box to Indicate Nature of Notice, Report or Other Data


NOTICE OF INTENTION TO:		SUBSEQUENT REPORT OF:	
PERFORM REMEDIAL WORK <input type="checkbox"/>	PLUG AND ABANDON <input type="checkbox"/>	REMEDIAL WORK <input type="checkbox"/>	ALTERING CASING <input type="checkbox"/>
TEMPORARILY ABANDON <input type="checkbox"/>	CHANGE PLANS <input type="checkbox"/>	COMMENCE DRILLING OPNS. <input type="checkbox"/>	P AND A <input type="checkbox"/>
PULL OR ALTER CASING <input type="checkbox"/>	MULTIPLE COMPL <input type="checkbox"/>	CASING/CEMENT JOB <input type="checkbox"/>	
DOWNHOLE COMMINGLE <input type="checkbox"/>			
OTHER: <input type="checkbox"/>		OTHER: MIT Pressure Test <input checked="" type="checkbox"/>	

13. Describe proposed or completed operations. (Clearly state all pertinent details, and give pertinent dates, including estimated date of starting any proposed work). SEE RULE 1103. For Multiple Completions: Attach wellbore diagram of proposed completion or recompletion.

On December 14, 2023 Enstor Grama performed a successful MIT of the GRMU Well #8. Gary Robinson (NM OCD) witnessed the test. Based on successful test well was placed back in active service.

Spud Date: Rig Release Date:

I hereby certify that the information above is true and complete to the best of my knowledge and belief.

SIGNATURE  TITLE: Sr. Production Engr. DATE 01/09/2024
Type or print name Jory Coon E-mail address: jory.coon@enstorinc.com PHONE: _____
For State Use Only

APPROVED BY:  TITLE Compliance Officer A DATE 1/12/24
Conditions of Approval (if any) _____


D & L Meters & Instrument Service, Inc.

Lovington, NM 88260

P.O. Box 1621

Office: (575) 396-3715

Fax: (575) 396-5812




Date: Friday, December 8, 2023

Certification of Pressure Recorder Test:

Company: ACD
Unit: N/A
Model: 8" BRISTOLS
Pressure Rating: 1K
Serial #: 82669

This Pressure Recorder was tested at midrange for accuracy and verified within +5% and -5% for 1K pressure element.


Jesse Arenivas, Technician

District I
1625 N French Dr., Hobbs, NM 88240
Phone: (575) 393-6151 Fax: (575) 393-6720

State of New Mexico
Energy, Minerals and Natural Resources Department
Oil Conservation Division Hobbs District Office

BRADENHEAD TEST REPORT

Operator Name Enstor		API Number 30-025-39922	
Property Name GRM		Well No. #8	

1. Surface Location

UL Lot P	Section 4	Township 22S	Range 34E	Feet from 126	N/S Line S	Feet from 1048	E/W Line E	County LEA
--------------------	---------------------	------------------------	---------------------	-------------------------	----------------------	--------------------------	----------------------	----------------------

Well Status

TA'D WELL YES	NO	SHUT-IN YES	NO	INJ INJECTOR	SWD	OIL	PRODUCER	GAS	DATE 12-14-23
------------------	----	----------------	----	-----------------	-----	-----	----------	-----	-------------------------

GAS STORAGE

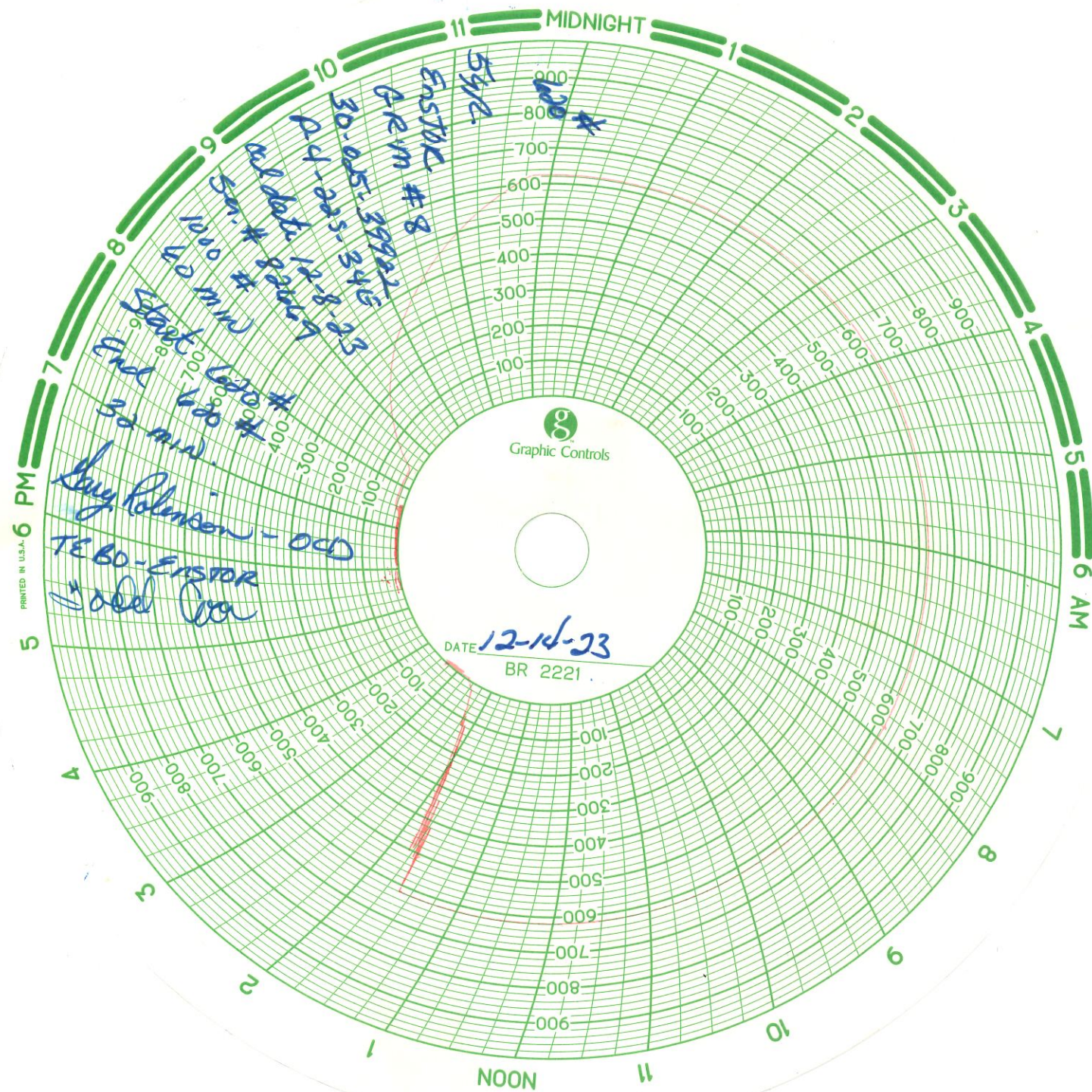
OBSERVED DATA

	(A) Surface	(B) Interm (1)	(C) Interm (2)	(D) Prod Casing	(E) Tubing
Pressure	0	0	NA	0	3100
Flow Characteristics					
Puff	Y/N	Y/N	Y/N	Y/N	CO2
Steady Flow	Y/N	Y/N	Y/N	Y/N	WTR
Surges	Y/N	Y/N	Y/N	Y/N	GAS ✓
Down to nothing	Y/N	Y/N	Y/N	Y/N	Type of fluid
Gas or Oil	Y/N	Y/N	Y/N	Y/N	Exposed for
Water	Y/N	Y/N	Y/N	Y/N	Waterlogged if
					applicable

Remarks - Please state for each string (A,B,C,D,E) pertinent information regarding bleed down or continuous build up if applies.

Alex Hernandez observed the MIT test.

Signature: Todd Coon		OIL CONSERVATION DIVISION	
Printed name: TODD COON		Entered into RBDMS	
Title:		Re-test	
E-mail Address:			
Date:	Phone:		
Witness: Gary Robinson			



District I
1625 N. French Dr., Hobbs, NM 88240
Phone:(575) 393-6161 Fax:(575) 393-0720
District II
811 S. First St., Artesia, NM 88210
Phone:(575) 748-1283 Fax:(575) 748-9720
District III
1000 Rio Brazos Rd., Aztec, NM 87410
Phone:(505) 334-6178 Fax:(505) 334-6170
District IV
1220 S. St Francis Dr., Santa Fe, NM 87505
Phone:(505) 476-3470 Fax:(505) 476-3462

State of New Mexico
Energy, Minerals and Natural Resources
Oil Conservation Division
1220 S. St Francis Dr.
Santa Fe, NM 87505

CONDITIONS

Action 301789

CONDITIONS

Operator: ENSTOR GRAMA RIDGE STORAGE AND TRANSPORTATION 10375 Richmond Ave Houston, TX 77042	OGRID: 234255
	Action Number: 301789
	Action Type: [C-103] Sub. General Sundry (C-103Z)

CONDITIONS

Created By	Condition	Condition Date
kfortner	None	1/12/2024