

Submit a Copy To Appropriate District
Office
District I – (575) 393-6161
1625 N. French Dr., Hobbs, NM 88240
District II – (575) 748-1283
811 S. First St., Artesia, NM 88210
District III – (505) 334-6178
1000 Rio Brazos Rd., Aztec, NM 87410
District IV – (505) 476-3460
1220 S. St. Francis Dr., Santa Fe, NM
87505

State of New Mexico
Energy, Minerals and Natural Resources

OIL CONSERVATION DIVISION
1220 South St. Francis Dr.
Santa Fe, NM 87505

Form C-103
Revised July 18, 2013

WELL API NO. 30-025-41419	
5. Indicate Type of Lease STATE <input type="checkbox"/> FEE <input type="checkbox"/>	
6. State Oil & Gas Lease No. N/A	
7. Lease Name or Unit Agreement Name Hawk 25 Federal	
8. Well Number 2H	
9. OGRID Number 7377	
10. Pool name or Wildcat Red Hills; Bone Spring, North [96434]	
SUNDRY NOTICES AND REPORTS ON WELLS (DO NOT USE THIS FORM FOR PROPOSALS TO DRILL OR TO DEEPEN OR PLUG BACK TO A DIFFERENT RESERVOIR. USE "APPLICATION FOR PERMIT" (FORM C-101) FOR SUCH PROPOSALS.)	
1. Type of Well: Oil Well <input checked="" type="checkbox"/> Gas Well <input type="checkbox"/> Other <input type="checkbox"/>	
2. Name of Operator EOG Resources, Inc.	
3. Address of Operator P.O. Box 2267	
4. Well Location Unit Letter M : 250 feet from the South line and 1020 feet from the West line Section 25 Township 24S Range 33E NMPM County Lea	
11. Elevation (Show whether DR, RKB, RT, GR, etc.)	

12. Check Appropriate Box to Indicate Nature of Notice, Report or Other Data

NOTICE OF INTENTION TO:	SUBSEQUENT REPORT OF:
PERFORM REMEDIAL WORK <input type="checkbox"/>	REMEDIAL WORK <input type="checkbox"/>
TEMPORARILY ABANDON <input type="checkbox"/>	ALTERING CASING <input type="checkbox"/>
PULL OR ALTER CASING <input type="checkbox"/>	COMMENCE DRILLING OPNS. <input type="checkbox"/>
DOWNHOLE COMMINGLE <input type="checkbox"/>	P AND A <input type="checkbox"/>
CLOSED-LOOP SYSTEM <input type="checkbox"/>	CASING/CEMENT JOB <input type="checkbox"/>
OTHER: <input type="checkbox"/>	OTHER: MIT Chart <input checked="" type="checkbox"/>

13. Describe proposed or completed operations. (Clearly state all pertinent details, and give pertinent dates, including estimated date of starting any proposed work). SEE RULE 19.15.7.14 NMAC. For Multiple Completions: Attach wellbore diagram of proposed completion or recompletion.

Please see attached.

Spud Date:

Rig Release Date:

I hereby certify that the information above is true and complete to the best of my knowledge and belief.

SIGNATURE Sarah Mitchell TITLE Regulatory Manager DATE 1/16/24

Type or print name Sarah Mitchell E-mail address: sarah_mitchell@eogresources.com PHONE: 432-425-6637

For State Use Only

APPROVED BY: _____ TITLE _____ DATE _____

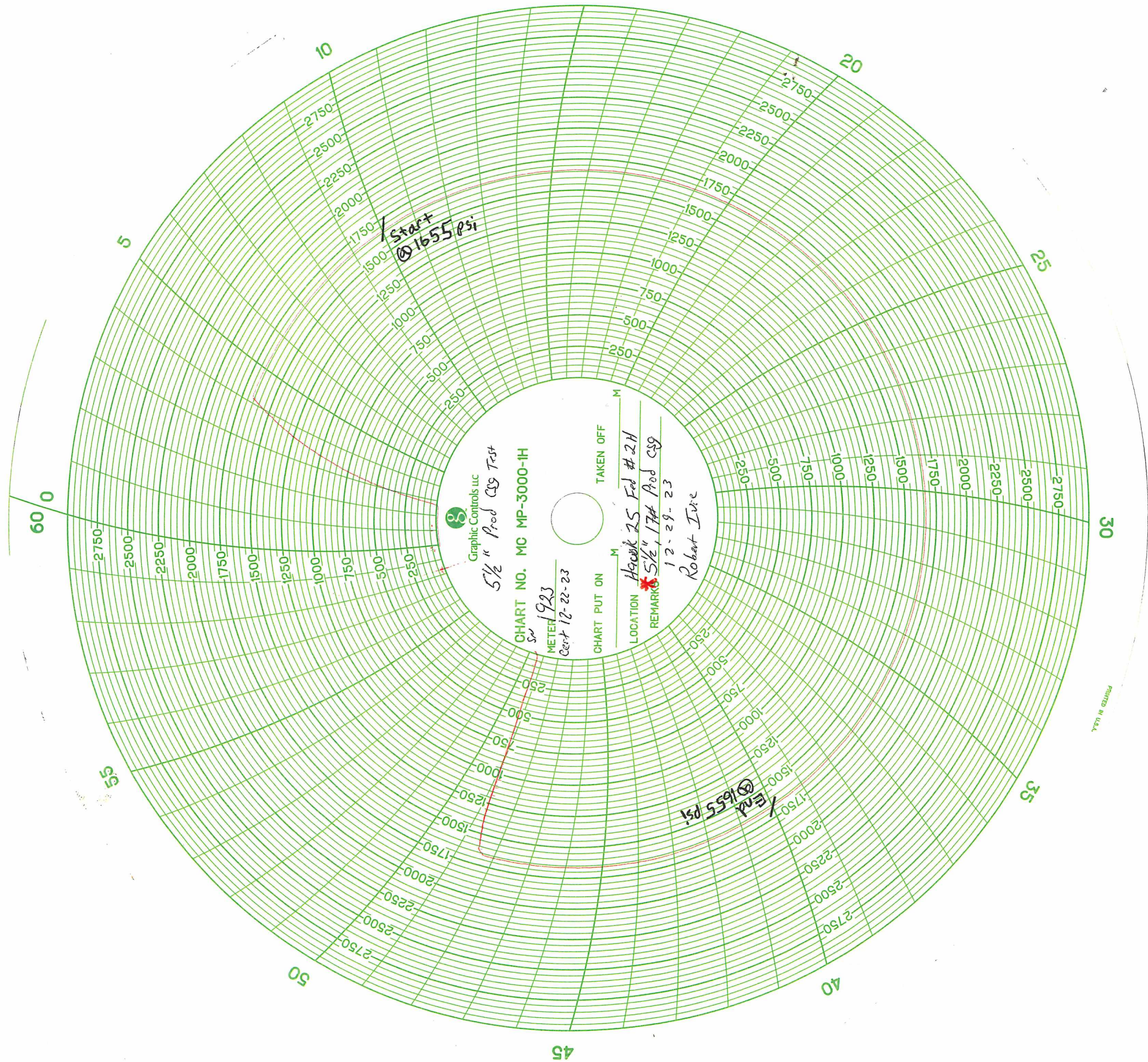
Conditions of Approval (if any):

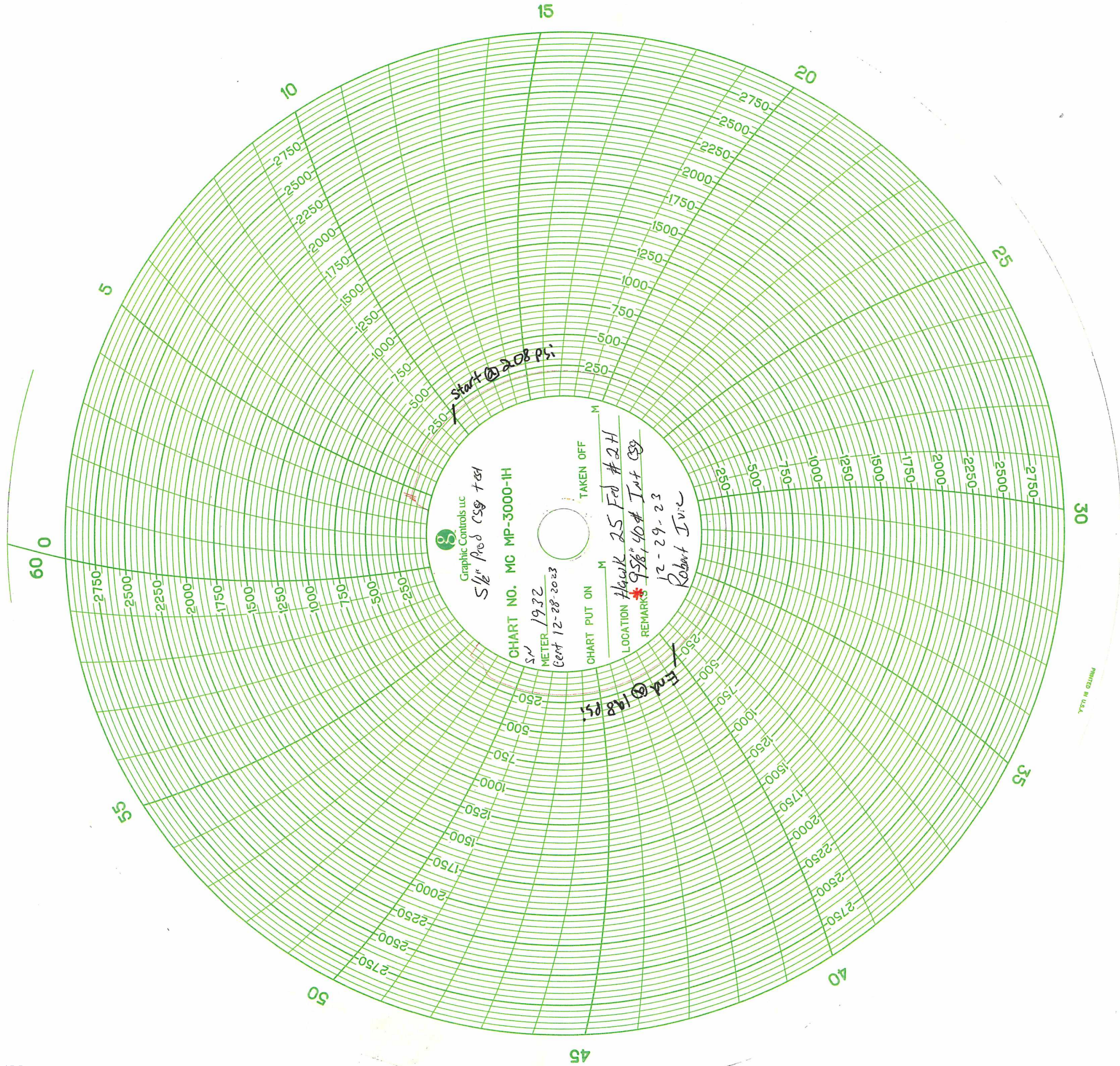
Hawk 25 Fed #2H (30-025-41419)

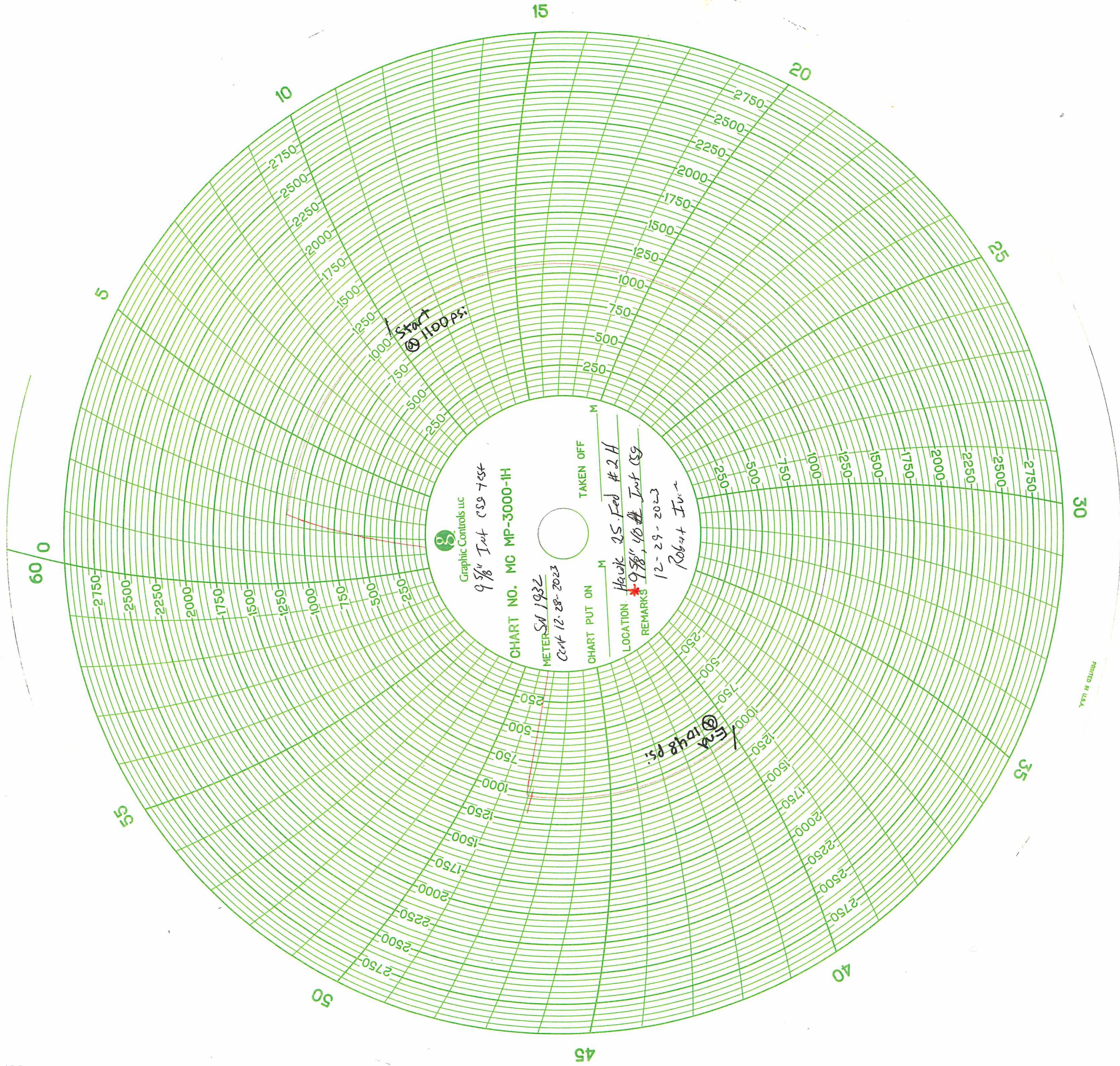
Pursuant to Paragraph 7(b.) of Order R-21747, on December 29, 2023 an MIT test was conducted on the production casing and intermediate casing of the Hawk 25 Fed #2H. Attached please find the MIT charts for these tests. Test results are summarized below.

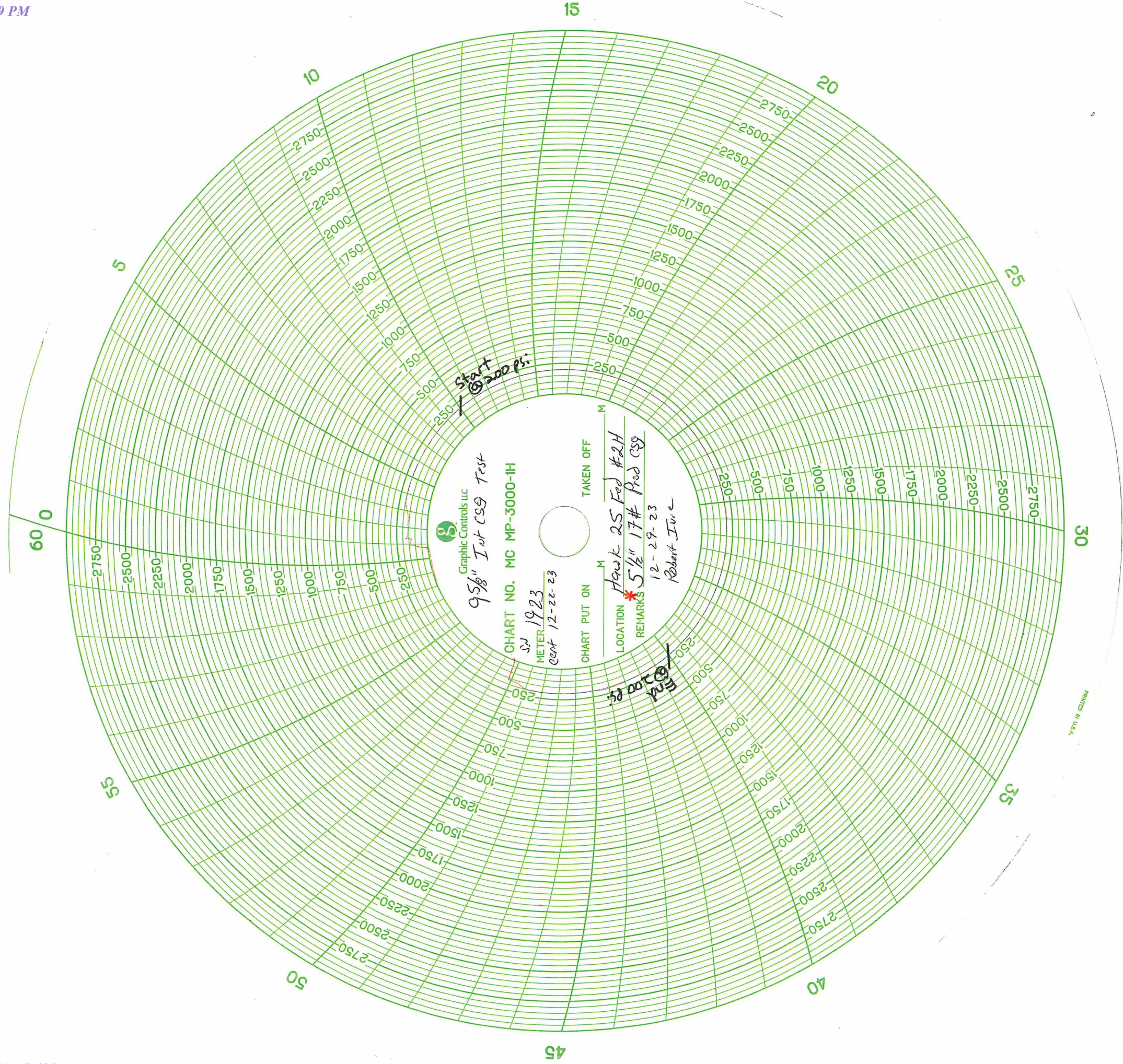
Hawk 25 Fed #2H, RBP set at 8,831' in 5-1/2" csg

- 5-1/2" Prod csg test
 - Chart 1 – Shows 5-1/2" Prod csg starting at 1655 psi and after 30 mins ending at 1655 psi, good test.
 - Chart 2 – Shows 9-5/8" Int csg starting at 208 psi and after 30 mins ending at 198 psi (charted during 5-1/2" csg test), good test.
- 9-5/8" Int csg test
 - Chart 3 – Shows 9-5/8" Int csg starting at 1100 psi and after 30 mins ending at 1048 psi, good test (less than 10% leakoff).
 - Chart 4 – Shows 5-1/2" Prod csg starting at 200 psi and after 30 mins ending at 200 psi (charted during 9-5/8" csg test), good test.









District I
1625 N. French Dr., Hobbs, NM 88240
Phone:(575) 393-6161 Fax:(575) 393-0720
District II
811 S. First St., Artesia, NM 88210
Phone:(575) 748-1283 Fax:(575) 748-9720
District III
1000 Rio Brazos Rd., Aztec, NM 87410
Phone:(505) 334-6178 Fax:(505) 334-6170
District IV
1220 S. St Francis Dr., Santa Fe, NM 87505
Phone:(505) 476-3470 Fax:(505) 476-3462

State of New Mexico
Energy, Minerals and Natural Resources
Oil Conservation Division
1220 S. St Francis Dr.
Santa Fe, NM 87505

CONDITIONS

Action 304202

CONDITIONS

Operator: EOG RESOURCES INC P.O. Box 2267 Midland, TX 79702	OGRID: 7377
	Action Number: 304202
	Action Type: [C-103] Sub. General Sundry (C-103Z)

CONDITIONS

Created By	Condition	Condition Date
gcordero	None	1/18/2024