

Submit 1 Copy To Appropriate District  
Office  
District I – (575) 393-6161  
1625 N. French Dr., Hobbs, NM 88240  
District II – (575) 748-1283  
811 S. First St., Artesia, NM 88210  
District III – (505) 334-6178  
1000 Rio Brazos Rd., Aztec, NM 87410  
District IV – (505) 476-3460  
1220 S. St. Francis Dr., Santa Fe, NM  
87505

State of New Mexico  
Energy, Minerals and Natural Resources

OIL CONSERVATION DIVISION  
1220 South St. Francis Dr.  
Santa Fe, NM 87505

Form C-103  
Revised July 18, 2013

WELL API NO. 30-025-30977
5. Indicate Type of Lease STATE <input checked="" type="checkbox"/> FEE <input type="checkbox"/>
6. State Oil & Gas Lease No.
7. Lease Name or Unit Agreement Name GEM 8705 JV-P
8. Well Number 3
9. OGRID Number 260297
10. Pool name or Wildcat TEAS; DELAWARE

SUNDRY NOTICES AND REPORTS ON WELLS (DO NOT USE THIS FORM FOR PROPOSALS TO DRILL OR TO DEEPEN OR PLUG BACK TO A DIFFERENT RESERVOIR. USE "APPLICATION FOR PERMIT" (FORM C-101) FOR SUCH PROPOSALS.)	
1. Type of Well: Oil Well <input type="checkbox"/> Gas Well <input checked="" type="checkbox"/> Other SWD	
2. Name of Operator BTA OIL PRODUCERS, LLC	
3. Address of Operator 104 S. PECOS; MIDLAND, TX. 79701	
4. Well Location Unit Letter _____ : 600 feet from the SOUTH line and 1980 feet from the EAST line Section 02 Township 20S Range 33E NMPM County LEA	
11. Elevation (Show whether DR, RKB, RT, GR, etc.)	

12. Check Appropriate Box to Indicate Nature of Notice, Report or Other Data

NOTICE OF INTENTION TO:

PERFORM REMEDIAL WORK ☐ PLUG AND ABANDON ☐  
TEMPORARILY ABANDON ☐ CHANGE PLANS ☐  
PULL OR ALTER CASING ☐ MULTIPLE COMPL ☐  
DOWNHOLE COMMINGLE ☐  
CLOSED-LOOP SYSTEM ☐  
OTHER: Repair hole in tbg and perform MIT ☒

SUBSEQUENT REPORT OF:

REMEDIAL WORK ☐ ALTERING CASING ☐  
COMMENCE DRILLING OPNS. ☐ P AND A ☐  
CASING/CEMENT JOB ☐  
OTHER: ☐

13. Describe proposed or completed operations. (Clearly state all pertinent details, and give pertinent dates, including estimated date of starting any proposed work). SEE RULE 19.15.7.14 NMAC. For Multiple Completions: Attach wellbore diagram of proposed completion or recompletion.

BTA Oil Producers, LLC respectfully proposes to pull and repair the tubing and perform a MIT test before bringing the well back on production. The work for this well was called in on Tuesday February 13, 2024.

Condition of Approval: notify  
OCD Hobbs office 24 hours  
prior of running MIT Test & Chart

Spud Date:

Rig Release Date:

I hereby certify that the information above is true and complete to the best of my knowledge and belief.

SIGNATURE

*Katy Reddell*

TITLE REGULATORY ANALYST

DATE 2/13/2024

Type or print name KATY REDDELL

E-mail address: kredell@btaoil.com

PHONE: 432-682-3753

For State Use Only

APPROVED BY:

*Kerry Fortner*

TITLE Compliance Officer A

DATE 2/16/24

Conditions of Approval (if any):

Submit 1 Copy To Appropriate District Office  
 District I – (575) 393-6161  
 1625 N. French Dr., Hobbs, NM 88240  
 District II – (575) 748-1283  
 811 S. First St., Artesia, NM 88210  
 District III – (505) 334-6178  
 1000 Rio Brazos Rd., Aztec, NM 87410  
 District IV – (505) 476-3460  
 1220 S. St. Francis Dr., Santa Fe, NM 87505

State of New Mexico  
 Energy, Minerals and Natural Resources

OIL CONSERVATION DIVISION  
 1220 South St. Francis Dr.  
 Santa Fe, NM 87505

Form C-103  
 Revised July 18, 2013

WELL API NO. 30-025-30977
5. Indicate Type of Lease STATE <input checked="" type="checkbox"/> FEE <input type="checkbox"/>
6. State Oil & Gas Lease No.
7. Lease Name or Unit Agreement Name GEM 8705 JV-P
8. Well Number 3
9. OGRID Number 260297
10. Pool name or Wildcat TEAS; DELAWARE

SUNDRY NOTICES AND REPORTS ON WELLS  
 (DO NOT USE THIS FORM FOR PROPOSALS TO DRILL OR TO DEEPEN OR PLUG BACK TO A DIFFERENT RESERVOIR. USE "APPLICATION FOR PERMIT" (FORM C-101) FOR SUCH PROPOSALS.)

1. Type of Well: Oil Well ☐ Gas Well ☒ Other SWD

2. Name of Operator  
BTA OIL PRODUCERS, LLC

3. Address of Operator  
104 S. PECOS; MIDLAND, TX. 79701

4. Well Location  
 Unit Letter \_\_\_\_\_ : 600 feet from the SOUTH line and 1980 feet from the EAST line  
 Section 02 Township 20S Range 33E NMPM County LEA

11. Elevation (Show whether DR, RKB, RT, GR, etc.)

12. Check Appropriate Box to Indicate Nature of Notice, Report or Other Data

NOTICE OF INTENTION TO:

PERFORM REMEDIAL WORK ☐ PLUG AND ABANDON ☐  
 TEMPORARILY ABANDON ☐ CHANGE PLANS ☐  
 PULL OR ALTER CASING ☐ MULTIPLE COMPL ☐  
 DOWNHOLE COMMINGLE ☐  
 CLOSED-LOOP SYSTEM ☐  
 OTHER: Repair hole in tbg and perform MIT ☒

SUBSEQUENT REPORT OF:

REMEDIAL WORK ☐ ALTERING CASING ☐  
 COMMENCE DRILLING OPNS. ☐ P AND A ☐  
 CASING/CEMENT JOB ☐

OTHER: ☐

13. Describe proposed or completed operations. (Clearly state all pertinent details, and give pertinent dates, including estimated date of starting any proposed work). SEE RULE 19.15.7.14 NMAC. For Multiple Completions: Attach wellbore diagram of proposed completion or recompletion.

BTA Oil Producers, LLC respectfully proposes to pull and repair the tubing and perform a MIT test before bringing the well back on production. The work for this well was called in on Tuesday February 13, 2024.

Spud Date:

Rig Release Date:

I hereby certify that the information above is true and complete to the best of my knowledge and belief.

SIGNATURE

*Katy Reddell*

TITLE REGULATORY ANALYST

DATE 2/13/2024

Type or print name KATY REDDELL

E-mail address: kreddell@btaoil.com

PHONE: 432-682-3753

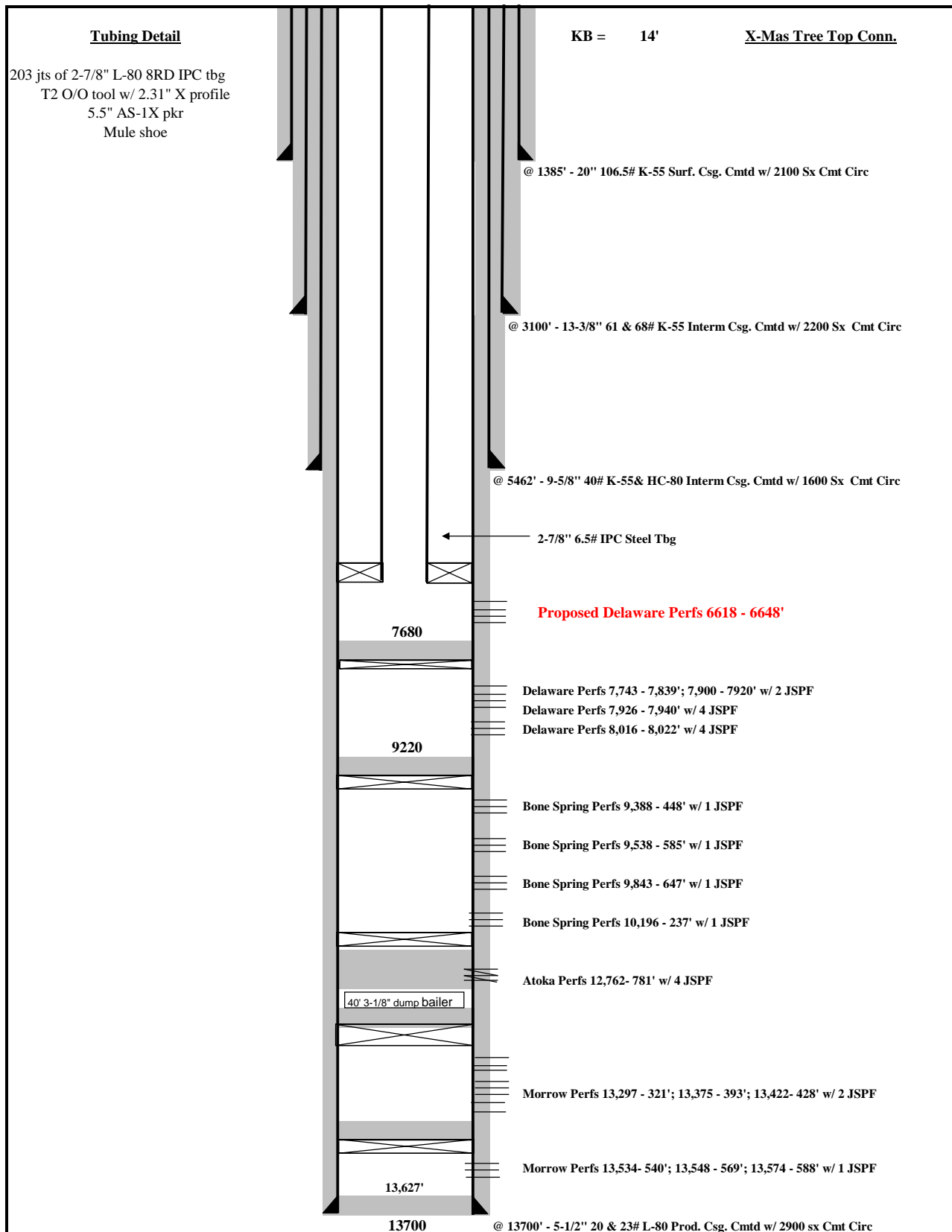
For State Use Only


APPROVED BY:

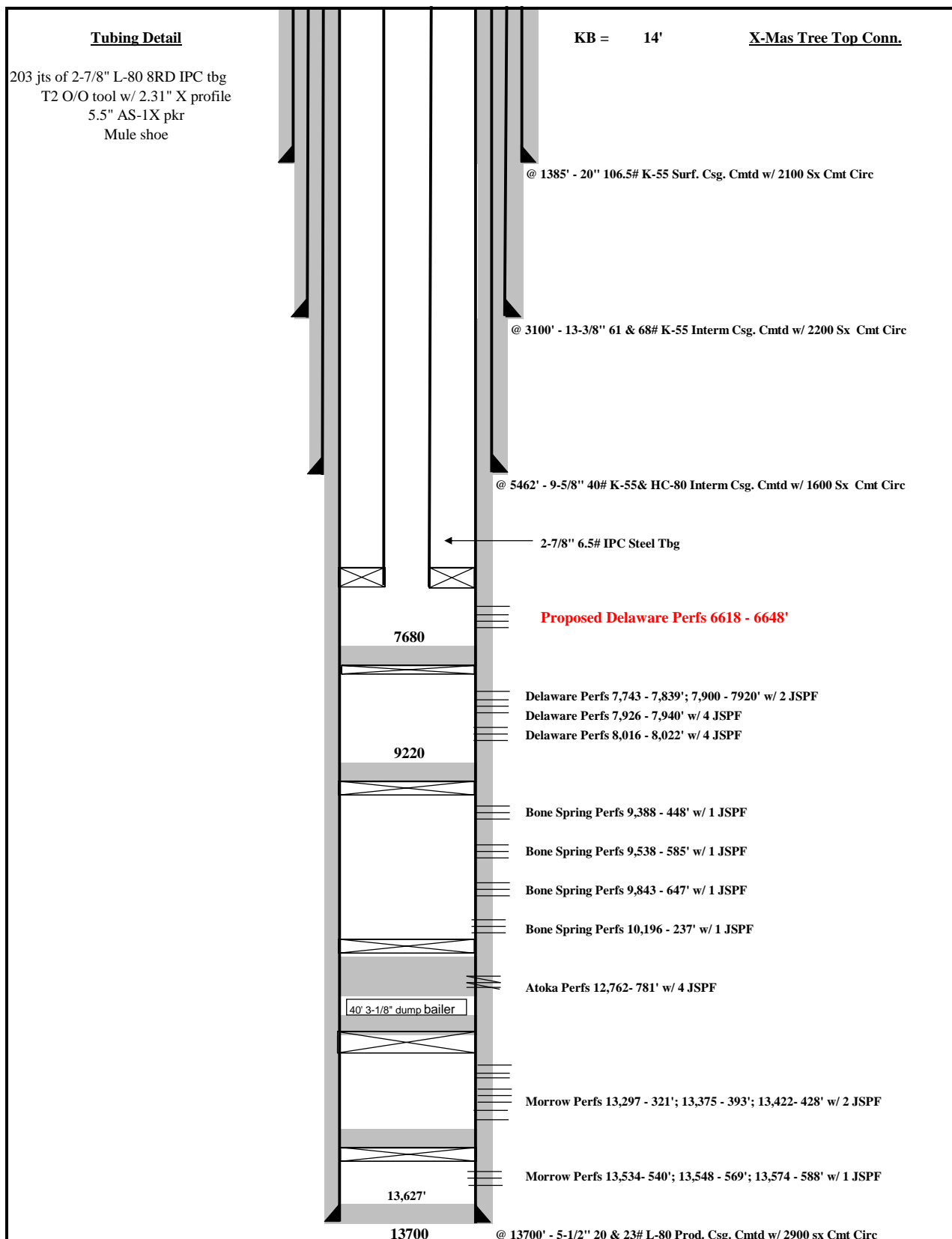
TITLE


DATE

Conditions of Approval (if any):



Revised	SWD Well		Drawn	HCD
	8705 JV-P GEM #3 SWD		3/9/2023	
	TEAS (Delaware)			
	660' FSL 1980' FEL Sec. 2 T20S R33E		Approved	
	Lea COUNTY: STATE: New Mexico			
	PRODUCING FORMATION:		Date	
	 BTA Oil Producers			



Revised	SWD Well		Drawn	HCD
	8705 JV-P GEM #3 SWD		3/9/2023	
	TEAS (Delaware)			
	660' FSL 1980' FEL Sec. 2 T20S R33E		Approved	
	Lea COUNTY: New Mexico			
	PRODUCING FORMATION:		Date	
	 BTA Oil Producers			

**District I**  
1625 N. French Dr., Hobbs, NM 88240  
Phone:(575) 393-6161 Fax:(575) 393-0720  
**District II**  
811 S. First St., Artesia, NM 88210  
Phone:(575) 748-1283 Fax:(575) 748-9720  
**District III**  
1000 Rio Brazos Rd., Aztec, NM 87410  
Phone:(505) 334-6178 Fax:(505) 334-6170  
**District IV**  
1220 S. St Francis Dr., Santa Fe, NM 87505  
Phone:(505) 476-3470 Fax:(505) 476-3462

State of New Mexico  
Energy, Minerals and Natural Resources  
Oil Conservation Division  
1220 S. St Francis Dr.  
Santa Fe, NM 87505

CONDITIONS

Action 313764

CONDITIONS

Operator: BTA OIL PRODUCERS, LLC 104 S Pecos Midland, TX 79701	OGRID: 260297
	Action Number: 313764
	Action Type: [C-103] NOI Workover (C-103G)

CONDITIONS

Created By	Condition	Condition Date
kfortner	Run PWOT MIT/BHT	2/16/2024