

Well Name: RICHARDSON	Well Location: T27N / R13W / SEC 10 / SESE / 36.584763 / -108.200226	County or Parish/State: SAN JUAN / NM
Well Number: 5E	Type of Well: CONVENTIONAL GAS WELL	Allottee or Tribe Name:
Lease Number: NMSF077972	Unit or CA Name:	Unit or CA Number:
US Well Number: 300452615200S2	Well Status: Temporarily Abandoned	Operator: LOGOS OPERATING LLC

Subsequent Report

Sundry ID: 2775655
Type of Submission: Subsequent Report
Date Sundry Submitted: 02/19/2024
Date Operation Actually Began: 02/15/2024
Type of Action: Mechanical Integrity Test
Time Sundry Submitted: 10:42

Actual Procedure: A Mechanical Integrity Test was performed on 2/15/24 for subject well. PT to 560psi/30mins. Test good. Witnessed by Eileen Medrano (NMOCD). See attached chart and bradenhead test report.

SR Attachments

Actual Procedure
3160_5_Richardson_5E_MIT_Subsequent_Report_20240213_20240219104223.pdf

Well Name: RICHARDSON

Well Location: T27N / R13W / SEC 10 /
SESE / 36.584763 / -108.200226County or Parish/State: SAN
JUAN / NM

Well Number: 5E

Type of Well: CONVENTIONAL GAS
WELL

Allottee or Tribe Name:

Lease Number: NMSF077972

Unit or CA Name:

Unit or CA Number:

US Well Number: 300452615200S2

Well Status: Temporarily Abandoned

Operator: LOGOS OPERATING
LLC**Operator**

I certify that the foregoing is true and correct. Title 18 U.S.C. Section 1001 and Title 43 U.S.C. Section 1212, make it a crime for any person knowingly and willfully to make to any department or agency of the United States any false, fictitious or fraudulent statements or representations as to any matter within its jurisdiction. Electronic submission of Sundry Notices through this system satisfies regulations requiring a

Operator Electronic Signature: ETTA TRUJILLO

Signed on: FEB 19, 2024 10:42 AM

Name: LOGOS OPERATING LLC

Title: Regulatory Specialist

Street Address: 2010 AFTON PLACE

City: Farmington

State: NM

Phone: (505) 324-4154

Email address: ETRUJILLO@LOGOSRESOURCESLLC.COM

Field

Representative Name:

Street Address:

City:

State:

Zip:

Phone:

Email address:

BLM Point of Contact

BLM POC Name: MATTHEW H KADE

BLM POC Title: Petroleum Engineer

BLM POC Phone: 5055647736

BLM POC Email Address: MKADE@BLM.GOV

Disposition: Accepted

Disposition Date: 02/20/2024

Signature: Matthew Kade

Form 3160-5
(June 2019)

UNITED STATES
DEPARTMENT OF THE INTERIOR
BUREAU OF LAND MANAGEMENT

FORM APPROVED OMB
No. 1004-0137 Expires:
December 31, 2024

5. Lease Serial No. NMSF077972

6. If Indian, Allottee or Tribe Name

SUNDRY NOTICES AND REPORTS ON WELLS
Do not use this form for proposals to drill or to re-enter an
abandoned well. Use Form 3160-3 (APD) for such proposals.

SUBMIT IN TRIPLICATE - Other instructions on page 2

1. Type of Well
☐ Oil Well ☒ Gas Well ☐ Other

2. Name of Operator
LOGOS OPERATING, LLC

3a. Address 2010 AFTON PLACE
FARMINGTON, NM 87401

3b. Phone No. (include area code)
(505) 278-8720

4. Location of Well (Footage, Sec., T.,R.,M., or Survey Description)
SEC 10 T27N R13W SESE (P) 845' FSL 987' FEL

7. If Unit of CA/Agreement, Name and/or No.

8. Well Name and No. RICHARDSON 5E

9. API Well No. 30-045-26152

10. Field and Pool or Exploratory Area
BASIN FRUITLAND COAL

11. Country or Parish, State
SAN JUAN COUNTY, NM

12. CHECK THE APPROPRIATE BOX(ES) TO INDICATE NATURE OF NOTICE, REPORT OR OTHER DATA


TYPE OF SUBMISSION	TYPE OF ACTION				
<input type="checkbox"/> Notice of Intent	<input type="checkbox"/> Acidize	<input type="checkbox"/> Deepen	<input type="checkbox"/> Production (Start/Resume)	<input type="checkbox"/> Water Shut-Off	
<input checked="" type="checkbox"/> Subsequent Report	<input type="checkbox"/> Alter Casing	<input type="checkbox"/> Hydraulic Fracturing	<input type="checkbox"/> Reclamation	<input type="checkbox"/> Well Integrity	
<input type="checkbox"/> Final Abandonment Notice	<input type="checkbox"/> Casing Repair	<input type="checkbox"/> New Construction	<input type="checkbox"/> Recomplete	<input checked="" type="checkbox"/> Other	
	<input type="checkbox"/> Change Plans	<input type="checkbox"/> Plug and Abandon	<input type="checkbox"/> Temporarily Abandon	MIT	
	<input type="checkbox"/> Convert to Injection	<input type="checkbox"/> Plug Back	<input type="checkbox"/> Water Disposal		

13. Describe Proposed or Completed Operation: Clearly state all pertinent details, including estimated starting date of any proposed work and approximate duration thereof. If the proposal is to deepen directionally or recompleate horizontally, give subsurface locations and measured and true vertical depths of all pertinent markers and zones. Attach the Bond under which the work will be perfonned or provide the Bond No. on file with BLM/BIA. Required subsequent reports must be filed within 30 days following completion of the involved operations. If the operation results in a multiple completion or recompletion in a new interval, a Form 3160-4 must be filed once testing has been completed. Final Abandonment Notices must be filed only after all requirements, including reclamation, have been completed and the operator has detennined that the site is ready for final inspection.)

A Mechanical Integrity Test was performed on 2/15/24 for subject well. PT to 560psi/30mins. Test good. Witnessed by Eileen Medrano (NMOCD). See attached chart and bradenhead test report.

14. I hereby certify that the foregoing is true and correct. Name (Printed/Typed)
Etta Trujillo

Title
Regulatory Specialist

Signature


Date
2/19/2024

THE SPACE FOR FEDERAL OR STATE OFFICE USE

Approved by

Title

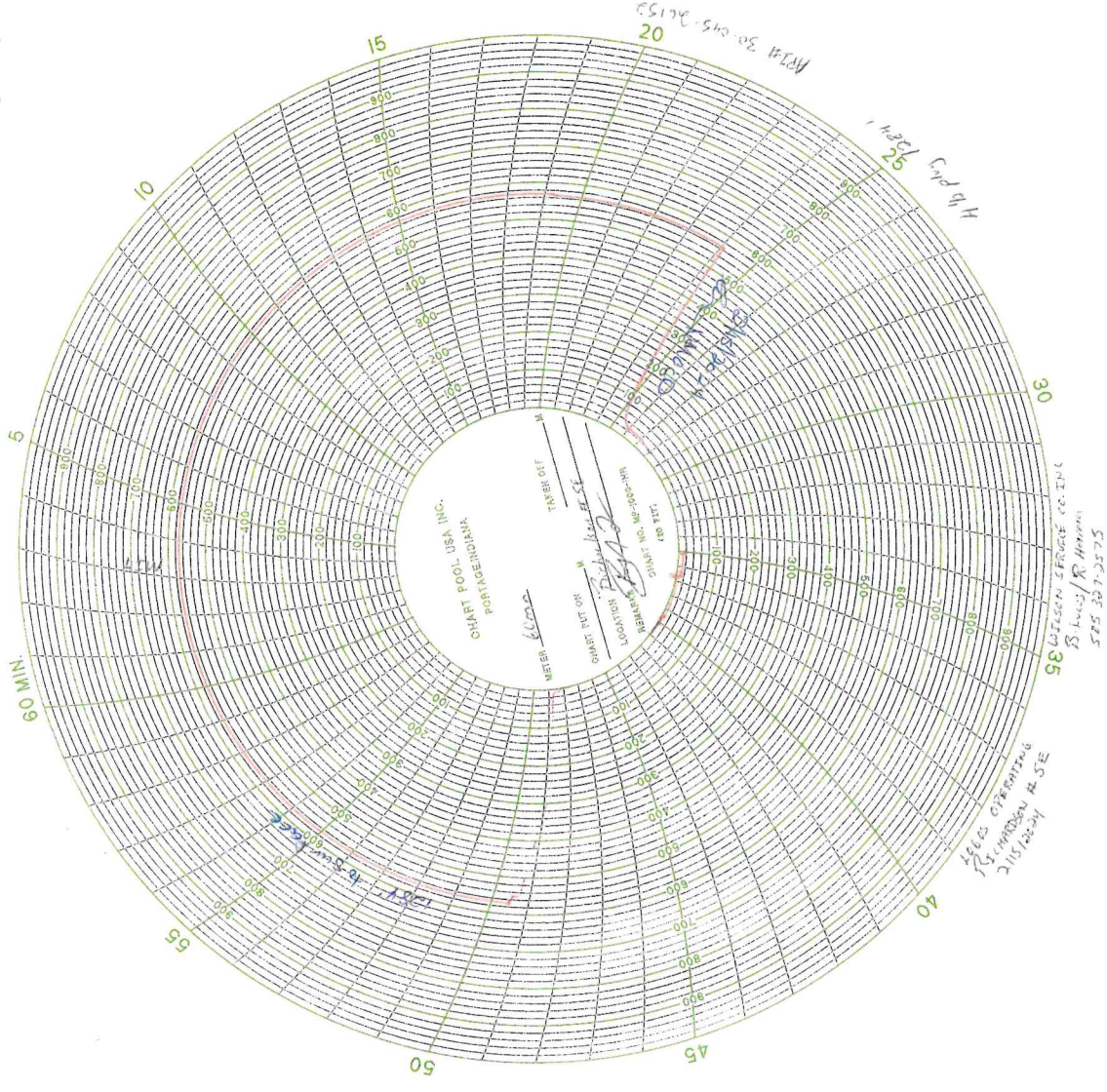
Date

Conditions of approval, if any, are attached. Approval of this notice does not warrant or certify that the applicant holds legal or equitable title to those rights in the subject lease which would entitle the applicant to conduct operations thereon.

Office

Title 18 U.S.C Section 1001 and Title 43 U.S.C Section 1212, make it a crime for any person knowingly and willfully to make to any department or agency of the United States any false, fictitious or fraudulent statements or representations as to any matter within its jurisdiction.

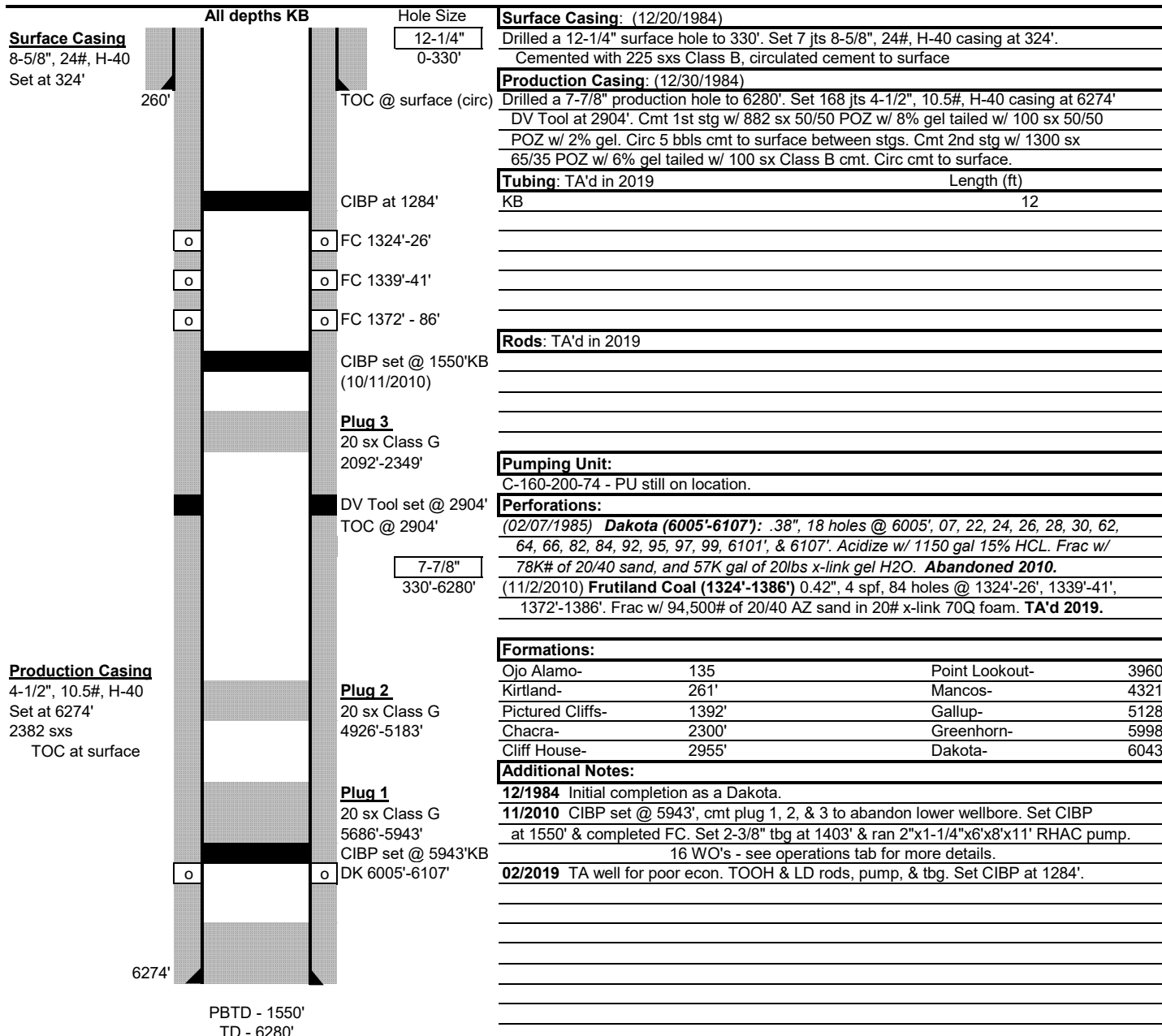
(Instructions on page 2)





Well Name: Richardson 5E
 Location: Sec 10, T27N, R13W 845' FSL & 987' FEL
 County: San Juan
 API #: 30-045-26152
 Co-ordinates: Lat 36.5848389 Long -108.2009048
 Elevations: GROUND: 5990'
 KB: 6002'
 Depths (KB): PBTD: 1550'
 TD: 6280'

Date Prepared: 11/1/2017 Hespe
 Last Updated: 12/14/2023 Moss
 Spud Date: 12/20/1984
 Completion Date: 12/29/1984
 Re-completion Date: 11/12/2010
 Last Workover Date: 9/24/2015



District I
1625 N. French Dr., Hobbs, NM 88240
Phone:(575) 393-6161 Fax:(575) 393-0720
District II
811 S. First St., Artesia, NM 88210
Phone:(575) 748-1283 Fax:(575) 748-9720
District III
1000 Rio Brazos Rd., Aztec, NM 87410
Phone:(505) 334-6178 Fax:(505) 334-6170
District IV
1220 S. St Francis Dr., Santa Fe, NM 87505
Phone:(505) 476-3470 Fax:(505) 476-3462

State of New Mexico
Energy, Minerals and Natural Resources
Oil Conservation Division
1220 S. St Francis Dr.
Santa Fe, NM 87505

CONDITIONS

Action 315869

CONDITIONS

Operator: LOGOS OPERATING, LLC 2010 Afton Place Farmington, NM 87401	OGRID: 289408
	Action Number: 315869
	Action Type: [C-103] Sub. Temporary Abandonment (C-103U)

CONDITIONS

Created By	Condition	Condition Date
mkuehling	MIT due on or before 2/15/2029	2/26/2024