

Well Name: NEBU	Well Location: T31N / R7W / SEC 24 / SWNW / 36.887295 / -107.528572	County or Parish/State: SAN JUAN / NM
Well Number: 488A	Type of Well: OTHER	Allottee or Tribe Name:
Lease Number: NMSF079010	Unit or CA Name: NEBU--FC	Unit or CA Number: NMNM78402D
US Well Number: 3004534138	Well Status: Temporarily Abandoned	Operator: SIMCOE LLC

Subsequent Report

Sundry ID: 2756199

Type of Submission: Subsequent Report

Type of Action: Temporary Abandonment

Date Sundry Submitted: 10/12/2023

Time Sundry Submitted: 10:27

Date Operation Actually Began: 09/29/2023

Actual Procedure: 09/29/23 MIRU service unit and POOH production tubing. RIH with casing scraper and TOOHP same. RIH with RBP and perform preliminary casing test. TOOHP RBP and set CIBP @ 3360'. Load casing w/ 127 bbls 2% KCl w/biocide and corrosion inhibitor. Press test casing to 560 psi for 30 min. Top off casing with 6 bbls same fluid. 10/3/23 Perform MIT according to regulation and NMOCD representative. Pressure test conducted at 585 psi for 30 min. Test good. RDMO.

SR Attachments

Actual Procedure

NEBU_488A_BH_test_10_11_23_8_41_AM_Microsoft_Lens_20231012102735.pdf

SR Conditions of Approval

Specialist Review

NEBU_488A_ID_2756199_TA_COAs_MHK_10.17.2023_20231017143011.pdf

Well Name: NEBU	Well Location: T31N / R7W / SEC 24 / SWNW / 36.887295 / -107.528572	County or Parish/State: SAN JUAN / NM
Well Number: 488A	Type of Well: OTHER	Allottee or Tribe Name:
Lease Number: NMSF079010	Unit or CA Name: NEBU--FC	Unit or CA Number: NMNM78402D
US Well Number: 3004534138	Well Status: Temporarily Abandoned	Operator: SIMCOE LLC

Operator

I certify that the foregoing is true and correct. Title 18 U.S.C. Section 1001 and Title 43 U.S.C. Section 1212, make it a crime for any person knowingly and willfully to make to any department or agency of the United States any false, fictitious or fraudulent statements or representations as to any matter within its jurisdiction. Electronic submission of Sundry Notices through this system satisfies regulations requiring a

Operator Electronic Signature: CHRISTY KOST

Signed on: OCT 12, 2023 10:27 AM

Name: SIMCOE LLC

Title: Permitting Agent

Street Address: 1199 MAIN AVE STE 101

City: DURANGOState: CO

Phone: (719) 251-7733

Email address: CHRISTY.KOST@IKAVENERGY.COM

Field

Representative Name:

Street Address:

City:State:Zip:

Phone:

Email address:

BLM Point of Contact

BLM POC Name: MATTHEW H KADE

BLM POC Title: Petroleum Engineer

BLM POC Phone: 5055647736

BLM POC Email Address: MKADE@BLM.GOV

Disposition: Accepted

Disposition Date: 10/17/2023

Signature: Matthew Kade



United States Department of the Interior

BUREAU OF LAND MANAGEMENT
Farmington District Office
6251 College Boulevard, Suite A
Farmington, New Mexico 87402
<http://www.blm.gov/nm>



October 17, 2023

CONDITIONS OF APPROVAL

Sundry Notice of Intent ID # 2756199 Work Completed for Temporary Abandonment

Operator:	Simcoe LLC
Lease:	NMSF079010
Agreement:	NMNM78402D
Well(s):	NEBU 488A, API # 30-045-34138
Location:	SWNW Sec 24 T31N R7W (San Juan County, NM)


The request to temporarily abandon the above well is accepted with the following conditions of approval:

1. Send in a Sundry Notice – Notice of Intent requesting temporary abandonment status. Note approval is based on the discretion of this agency. This request must be submitted within 30 days after work is completed (by 11/3/2023).

Include in the Notice of Intent the following:

- a. Proposed exact expiration date (month, day, year). Cannot be later than 12-months from date of submission. The date can also be when the current TA approval will expire.
 - b. Current wellbore diagram.
 - c. Confirmation of other production on lease, or agreement.
 - d. Plans for the well.
2. This agency reserves the right to modify or rescind approval. A plug or produce order may still be issued at the discretion of the authorized officer.
 3. The lease is currently held by production from other wells. Should production from the lease cease, the BLM may require this well be returned to production or P&A, regardless of the amount of time the TA status is still approved for.

For questions concerning this matter, please contact Matthew Kade, Petroleum Engineer at the BLM Farmington Field Office, at (505) 564-7736 or mkade@blm.gov.





NEW MEXICO ENERGY, MINERALS & NATURAL RESOURCES DEPARTMENT

OIL CONSERVATION DIVISION
AZTEC DISTRICT OFFICE
1000 RIO BRAZOS ROAD
AZTEC NM 87410
(505) 334-6178 FAX: (505) 334-6170
[http://emnr.state.nm.us/ocd/District III/3district.htm](http://emnr.state.nm.us/ocd/District%20III/3district.htm)

BRADENHEAD TEST REPORT

(submit 1 copy to above address)

Date of Test 10/3/23 Operator SIMCOE LLC API #30-0 45-34138

Property Name NEBU Well 488A Location: Unit E Section 24 Township 31N Range 07W

Well Status (Shut-In or Producing) Initial PSI: Tubing 0 Intermediate N/A Casing 0 Bradenhead 0

OPEN BRADENHEAD AND INTERMEDIATE TO ATMOSPHERE INDIVIDUALLY FOR 15 MINUTES EACH

Testing	PRESSURE			FLOW CHARACTERISTICS	
	Bradenhead	INTERM		BRADENHEAD	INTERMEDIATE
	BH	Int	Csg	Int	Csg
TIME					
5 min	0		0		
10 min	0		0		
15 min	0		0		
20 min	0		0		
25 min	0		0		
30 min	0		0		
				Steady Flow	
				Surges	
				Down to Nothing	
				Nothing <input checked="" type="checkbox"/>	
				Gas	
				Gas & Water	
				Water	

If bradenhead flowed water, check all of the descriptions that apply below:

CLEAR ☐ FRESH ☐ SALTY ☐ SULFUR ☐ BLACK ☐

5 MINUTE SHUT-IN PRESSURE BRADENHEAD 0 INTERMEDIATE N/A

REMARKS:

zero on gauge, nothing when opened. nothing throughout
Test. Skin shut in = 0, nothing when opened.

By [Signature]

Witness [Signature]

Clarence E Smith

(Position)

E-mail address _____

GENARO MAER

Submit Copy To Appropriate District

Office
 District I – (575) 393-6161
 1625 N. French Dr., Hobbs, NM 88240
 District II – (575) 748-1283
 811 S. First St., Artesia, NM 88210
 District III – (505) 334-6178
 1000 Rio Brazos Rd., Aztec, NM 87410
 District IV – (505) 476-3460
 1220 S. St. Francis Dr., Santa Fe, NM
 87505

State of New Mexico
 Energy, Minerals and Natural Resources

Form C-103
 Revised July 18, 2013

OIL CONSERVATION DIVISION
 1220 South St. Francis Dr.
 Santa Fe, NM 87505

SUNDRY NOTICES AND REPORTS ON WELLS (DO NOT USE THIS FORM FOR PROPOSALS TO DRILL OR TO DEEPEN OR PLUG BACK TO A DIFFERENT RESERVOIR. USE "APPLICATION FOR PERMIT" (FORM C-101) FOR SUCH PROPOSALS.)		WELL API NO. 30-045-34138
1. Type of Well: Oil Well <input type="checkbox"/> Gas Well <input checked="" type="checkbox"/> Other		5. Indicate Type of Lease STATE <input type="checkbox"/> FEE <input type="checkbox"/>
2. Name of Operator SIMCOE LLC		6. State Oil & Gas Lease No. SF 079010
3. Address of Operator 1199 Main Ave., Suite 101, Durango, CO 81301		7. Lease Name or Unit Agreement Name NEBU
4. Well Location Unit Letter <u>E</u> : <u>1,840</u> feet from the <u>North</u> line and <u>775</u> feet from the <u>West</u> line Section <u>24</u> Township <u>31N</u> Range <u>7W</u> NMPM San Juan County		8. Well Number 488A
11. Elevation (Show whether DR, RKB, RT, GR, etc.) 6,413', GL		9. OGRID Number 6137
		10. Pool name or Wildcat Basin Fruitland Coal

12. Check Appropriate Box to Indicate Nature of Notice, Report or Other Data

NOTICE OF INTENTION TO:	SUBSEQUENT REPORT OF:
PERFORM REMEDIAL WORK <input type="checkbox"/>	REMEDIAL WORK <input type="checkbox"/>
TEMPORARILY ABANDON <input type="checkbox"/>	ALTERING CASING <input type="checkbox"/>
PULL OR ALTER CASING <input type="checkbox"/>	COMMENCE DRILLING OPNS. <input type="checkbox"/>
DOWNHOLE COMMINGLE <input type="checkbox"/>	P AND A <input type="checkbox"/>
CLOSED-LOOP SYSTEM <input type="checkbox"/>	CASING/CEMENT JOB <input type="checkbox"/>
OTHER: <input type="checkbox"/>	OTHER: <input checked="" type="checkbox"/>

13. Describe proposed or completed operations. (Clearly state all pertinent details, and give pertinent dates, including estimated date of starting any proposed work). SEE RULE 19.15.7.14 NMAC. For Multiple Completions: Attach wellbore diagram of proposed completion or recompletion.

09/29/23 MIRU service unit and POOH production tubing. RIH with casing scraper and TOOHH same. RIH with RBP and perform preliminary casing test. TOOHH RBP and set CIBP @ 3360'. Load casing w/ 127 bbls 2% KCl w/biocide and corrosion inhibitor. Press test casing to 560 psi for 30 min. Top off casing with 6 bbls same fluid.

10/3/23 Perform MIT according to regulation and NMOCD representative. Pressure test conducted at 585 psi for 30 min. Test good. RDMO.

Spud Date:

Rig Release Date:

I hereby certify that the information above is true and complete to the best of my knowledge and belief.

SIGNATURE Christy Kost TITLE Regulatory Analyst DATE 02/02/2024

Type or print name Christy Kost E-mail address: christy.kost@ikavenergy.com PHONE: 970-822-8931

For State Use Only


APPROVED BY: _____ TITLE _____ DATE _____

Conditions of Approval (if any):

NEBU 488A TA :

09/29/23 MIRU service unit and POOH production tubing. RIH with casing scraper and TOOH same. RIH with RBP and perform preliminary casing test. TOOH RBP and set CIBP @ 3360'. Load casing w/ 127 bbls 2% KCl w/biocide and corrosion inhibitor. Press test casing to 560 psi for 30 min. Top off casing with 6 bbls same fluid.

10/3/23 Perform MIT according to regulation and NMOCD representative. Pressure test conducted at 585 psi for 30 min. Test good. RDMO.





NEW MEXICO ENERGY, MINERALS & NATURAL RESOURCES DEPARTMENT

OIL CONSERVATION DIVISION
AZTEC DISTRICT OFFICE
1000 RIO BRAZOS ROAD
AZTEC NM 87410
(505) 334-6178 FAX: (505) 334-6170
[http://emnr.state.nm.us/ocd/District III/3district.htm](http://emnr.state.nm.us/ocd/District%20III/3district.htm)

BRADENHEAD TEST REPORT

(submit 1 copy to above address)

Date of Test 10/3/23 Operator SIMCOE LLC API #30-0 45-34138
Property Name NEBU Well 488A Location: Unit E Section 24 Township 31N Range 07W
Well Status (Shut-In or Producing) Initial PSI: Tubing 0 Intermediate N/A Casing 0 Bradenhead 0

OPEN BRADENHEAD AND INTERMEDIATE TO ATMOSPHERE INDIVIDUALLY FOR 15 MINUTES EACH

Testing	PRESSURE			FLOW CHARACTERISTICS	
	Bradenhead	INTERM		BRADENHEAD	INTERMEDIATE
	BH	Int	Csg	Int	Csg
TIME					
5 min	0		0		
10 min	0		0		
15 min	0		0		
20 min	0		0		
25 min	0		0		
30 min	0		0		
				Steady Flow	
				Surges	
				Down to Nothing	
				Nothing <input checked="" type="checkbox"/>	
				Gas	
				Gas & Water	
				Water	

If bradenhead flowed water, check all of the descriptions that apply below:

CLEAR ☐ FRESH ☐ SALTY ☐ SULFUR ☐ BLACK ☐

5 MINUTE SHUT-IN PRESSURE BRADENHEAD 0 INTERMEDIATE N/A

REMARKS:

zero on gauge, nothing when opened. nothing throughout
Test. Skin shut in = 0, nothing when opened.

By [Signature]

Witness [Signature] NMOED

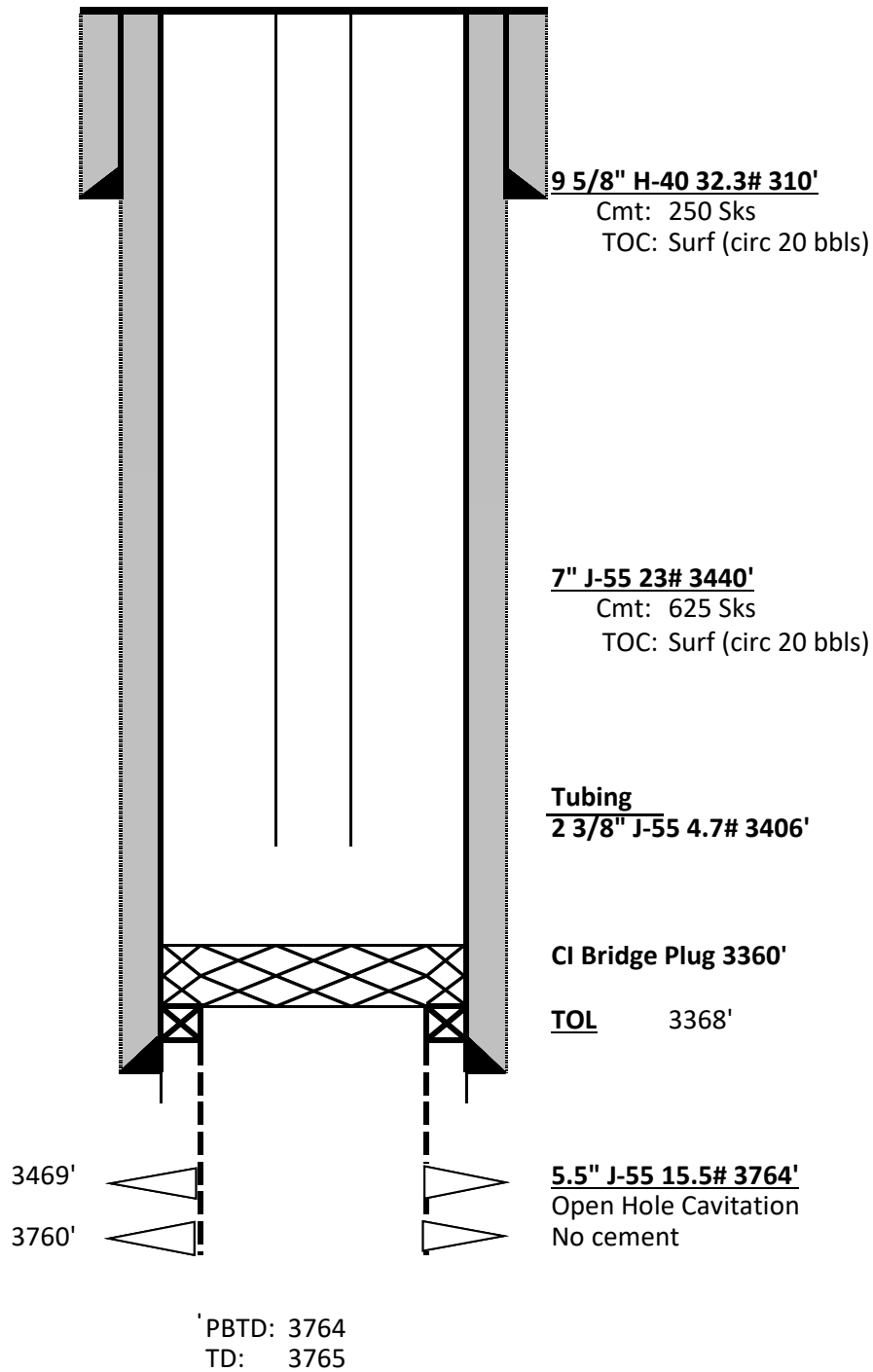
(Position)

Clarence E Smith

E-mail address _____

GENARO MAER

NEBU 488A Temporary Abandonment
(E) Sec 24, T31N, R7W
San Juan County



District I
1625 N. French Dr., Hobbs, NM 88240
Phone:(575) 393-6161 Fax:(575) 393-0720
District II
811 S. First St., Artesia, NM 88210
Phone:(575) 748-1283 Fax:(575) 748-9720
District III
1000 Rio Brazos Rd., Aztec, NM 87410
Phone:(505) 334-6178 Fax:(505) 334-6170
District IV
1220 S. St Francis Dr., Santa Fe, NM 87505
Phone:(505) 476-3470 Fax:(505) 476-3462

State of New Mexico
Energy, Minerals and Natural Resources
Oil Conservation Division
1220 S. St Francis Dr.
Santa Fe, NM 87505

CONDITIONS

Action 310960

CONDITIONS

Operator: SIMCOE LLC 1199 Main Ave., Suite 101 Durango, CO 81301	OGRID: 329736
	Action Number: 310960
	Action Type: [C-103] Sub. Temporary Abandonment (C-103U)

CONDITIONS

Created By	Condition	Condition Date
mkuehling	MIT required on or before 10/3/2028	3/8/2024