

Well Name: NEBU	Well Location: T31N / R7W / SEC 12 / NWSW / 36.913147 / -107.526245	County or Parish/State: SAN JUAN / NM
Well Number: 489	Type of Well: OTHER	Allottee or Tribe Name:
Lease Number: FEE	Unit or CA Name: NEBU--FC	Unit or CA Number: NMNM78402D
US Well Number: 3004527705	Well Status: Temporarily Abandoned	Operator: SIMCOE LLC

Subsequent Report

Sundry ID: 2770008

Type of Submission: Subsequent Report	Type of Action: Mechanical Integrity Test
Date Sundry Submitted: 01/16/2024	Time Sundry Submitted: 10:41
Date Operation Actually Began: 01/10/2024	

Actual Procedure: null

SR Attachments

Actual Procedure

TA\_Bradenhead\_and\_MIT\_1.10.24\_20240116104113.pdf

NEBU\_489\_MIT\_subsequent\_report\_20240116104103.pdf

Well Name: NEBU	Well Location: T31N / R7W / SEC 12 / NWSW / 36.913147 / -107.526245	County or Parish/State: SAN JUAN / NM
Well Number: 489	Type of Well: OTHER	Allottee or Tribe Name:
Lease Number: FEE	Unit or CA Name: NEBU--FC	Unit or CA Number: NMNM78402D
US Well Number: 3004527705	Well Status: Temporarily Abandoned	Operator: SIMCOE LLC

Operator

I certify that the foregoing is true and correct. Title 18 U.S.C. Section 1001 and Title 43 U.S.C. Section 1212, make it a crime for any person knowingly and willfully to make to any department or agency of the United States any false, fictitious or fraudulent statements or representations as to any matter within its jurisdiction. Electronic submission of Sundry Notices through this system satisfies regulations requiring a

Operator Electronic Signature: CHRISTY KOST	Signed on: JAN 16, 2024 10:41 AM
Name: SIMCOE LLC	
Title: Permitting Agent	
Street Address: 1199 MAIN AVE STE 101	
City: DURANGO	State: CO
Phone: (719) 251-7733	
Email address: CHRISTY.KOST@IKAVENERGY.COM	

Field

Representative Name:		
Street Address:		
City:	State:	Zip:
Phone:		
Email address:		

BLM Point of Contact

BLM POC Name: MATTHEW H KADE	BLM POC Title: Petroleum Engineer
BLM POC Phone: 5055647736	BLM POC Email Address: MKADE@BLM.GOV
Disposition: Accepted	Disposition Date: 01/18/2024
Signature: Matthew Kade	



# NEW MEXICO ENERGY, MINERALS and NATURAL RESOURCES DEPARTMENT

## MECHANICAL INTEGRITY TEST REPORT (TA OR UIC)

Date of Test 1/10/24 Operator Simco API # 30-0 45-27705

Property Name NEBU Well # 489 Location: Unit L Sec 12 Twn 31N Rge 07W

Land Type:

State \_\_\_\_\_  
Federal \_\_\_\_\_  
Private ☒ \_\_\_\_\_  
Indian \_\_\_\_\_

Well Type:

Water Injection \_\_\_\_\_  
Salt Water Disposal \_\_\_\_\_  
Gas Injection \_\_\_\_\_  
Producing Oil/Gas \_\_\_\_\_  
Pressure observation \_\_\_\_\_

Temporarily Abandoned Well (Y/N): \_\_\_\_\_ TA Expires: \_\_\_\_\_

Casing Pres. 0

Tbg. SI Pres. \_\_\_\_\_

Max. Inj. Pres. \_\_\_\_\_

Bradenhead Pres. 0

Tbg. Inj. Pres. \_\_\_\_\_

Tubing Pres. 0

Int. Casing Pres. N/A

Pressured annulus up to 560 psi. for 30 mins. Test passed/failed

### REMARKS:

ON site to witness M.I. pressured up to 560 final pressure 558.

By \_\_\_\_\_

(Operator Representative)

Witness llh Edif

(NMOCD)

(Position)

Revised 02-11-02



# NEW MEXICO ENERGY, MINERALS & NATURAL RESOURCES DEPARTMENT

OIL CONSERVATION DIVISION  
AZTEC DISTRICT OFFICE  
1000 RIO BRAZOS ROAD  
AZTEC NM 87410  
(505) 334-6178 FAX: (505) 334-6170  
[http://emnr.state.nm.us/ocd/District III/3district.htm](http://emnr.state.nm.us/ocd/District%20III/3district.htm)

## BRADENHEAD TEST REPORT

(submit 1 copy to above address)

Date of Test 1/10/24 Operator Simco API # 30-045-27705  
Property Name NEBU Well No. 489 Location: Unit L Section 12 Township 3N Range 07W  
Well Status (Shut-In or Producing) Initial PSI: Tubing 0 Intermediate N/A Casing 0 Bradenhead 0

OPEN BRADENHEAD AND INTERMEDIATE TO ATMOSPHERE INDIVIDUALLY FOR 15 MINUTES EACH

Testing	PRESSURE					FLOW CHARACTERISTICS	
	Bradenhead			INTERM		BRADENHEAD	INTERMEDIATE
	BH	Int	Csg	Int	Csg		
TIME							
5 min	0		0			Steady Flow	
10 min	0		0			Surges	
15 min	0		0			Down to Nothing ✓	
20 min						Nothing	
25 min						Gas	
30 min						Gas & Water	
						Water	

If bradenhead flowed water, check all of the descriptions that apply below:

CLEAR \_\_\_\_\_ FRESH \_\_\_\_\_ SALTY \_\_\_\_\_ SULFUR \_\_\_\_\_ BLACK \_\_\_\_\_

5 MINUTE SHUT-IN PRESSURE BRADENHEAD 0 INTERMEDIATE N/A

REMARKS:


Zero on Gauge, Blew Down in 2 sec, nothing throughout test.  
5min shut in = 0, nothing when opened.

By [Signature]  
(Position)

Witness [Signature]

E-mail address \_\_\_\_\_







NEBU 489

1/10/2024

Arrive on location and RU pump test truck. Initial Bradenhead and Casing Press reading at 0 psi each. Perform Bradenhead test. Test good. Load well with 2% KCl water and perform MIT: Pressure up casing to 560 psi and hold for 30 min. Test good. NMOCD representative on location to witness tests. RDMO.

Submit a Copy To Appropriate District  
Office  
District I – (575) 393-6161  
1625 N. French Dr., Hobbs, NM 88240  
District II – (575) 748-1283  
811 S. First St., Artesia, NM 88210  
District III – (505) 334-6178  
1000 Rio Brazos Rd., Aztec, NM 87410  
District IV – (505) 476-3460  
1220 S. St. Francis Dr., Santa Fe, NM  
87505

State of New Mexico  
Energy, Minerals and Natural Resources

Form C-103  
Revised July 18, 2013

OIL CONSERVATION DIVISION  
1220 South St. Francis Dr.  
Santa Fe, NM 87505

WELL API NO.	30-045-27705
5. Indicate Type of Lease STATE <input type="checkbox"/> FEE <input type="checkbox"/>	
6. State Oil & Gas Lease No.	
7. Lease Name or Unit Agreement Name Northeast Blanco Unit	
8. Well Number	489
9. OGRID Number	778
10. Pool name or Wildcat Basin Fruitland Coal	

SUNDRY NOTICES AND REPORTS ON WELLS  
(DO NOT USE THIS FORM FOR PROPOSALS TO DRILL OR TO DEEPEN OR PLUG BACK TO A DIFFERENT RESERVOIR. USE "APPLICATION FOR PERMIT" (FORM C-101) FOR SUCH PROPOSALS.)

1. Type of Well: Oil Well <input type="checkbox"/> Gas Well <input checked="" type="checkbox"/> Other	
2. Name of Operator SIMCOE LLC	
3. Address of Operator 1199 Main Ave, Suite 101, Durango, CO 81301	
4. Well Location Unit Letter <u>L</u> : <u>2330</u> feet from the <u>South</u> line and <u>1240</u> feet from the <u>West</u> line Section <u>12</u> Township <u>31N</u> Range <u>7W</u> NMPM San Juan County	
11. Elevation (Show whether DR, RKB, RT, GR, etc.) 6,525', GL	

12. Check Appropriate Box to Indicate Nature of Notice, Report or Other Data

NOTICE OF INTENTION TO:	SUBSEQUENT REPORT OF:
PERFORM REMEDIAL WORK <input type="checkbox"/>	REMEDIAL WORK <input type="checkbox"/>
TEMPORARILY ABANDON <input type="checkbox"/>	ALTERING CASING <input type="checkbox"/>
PULL OR ALTER CASING <input type="checkbox"/>	COMMENCE DRILLING OPNS. <input type="checkbox"/>
DOWNHOLE COMMINGLE <input type="checkbox"/>	P AND A <input type="checkbox"/>
CLOSED-LOOP SYSTEM <input type="checkbox"/>	CASING/CEMENT JOB <input type="checkbox"/>
OTHER: <input type="checkbox"/>	OTHER: <input checked="" type="checkbox"/>

13. Describe proposed or completed operations. (Clearly state all pertinent details, and give pertinent dates, including estimated date of starting any proposed work). SEE RULE 19.15.7.14 NMAC. For Multiple Completions: Attach wellbore diagram of proposed completion or recompletion.

1/10/2024

Arrive on locaon and RU pump test truck. Inial Bradenhead and Casing Press reading at 0 psi each. Perform Bradenhead test. Test good. Load well with 2% KCl water and perform MIT: Pressure up casing to 560 psi and hold for 30 min. Test good. NMOCD representave on locaon to witness tests. RDMO.

Spud Date:

Rig Release Date:

I hereby certify that the information above is true and complete to the best of my knowledge and belief.

SIGNATURE Christy Kost TITLE Regulatory Analyst DATE 2/12/2024

Type or print name Christy Kost E-mail address: christy.kost@ikavenergy.com PHONE: 970-882-89301

**For State Use Only**

APPROVED BY: \_\_\_\_\_ TITLE \_\_\_\_\_ DATE \_\_\_\_\_

Conditions of Approval (if any):

NEBU 489

1/10/2024

Arrive on location and RU pump test truck. Initial Bradenhead and Casing Press reading at 0 psi each. Perform Bradenhead test. Test good. Load well with 2% KCl water and perform MIT: Pressure up casing to 560 psi and hold for 30 min. Test good. NMOCD representative on location to witness tests. RDMO.





# NEW MEXICO ENERGY, MINERALS and NATURAL RESOURCES DEPARTMENT

## MECHANICAL INTEGRITY TEST REPORT (TA OR UIC)

Date of Test 1/10/24 Operator Simco API # 30-0 45-27705

Property Name NEBU Well # 489 Location: Unit L Sec 12 Twn 31N Rge 07W

Land Type:

State \_\_\_\_\_  
Federal \_\_\_\_\_  
Private ☒ \_\_\_\_\_  
Indian \_\_\_\_\_

Well Type:

Water Injection \_\_\_\_\_  
Salt Water Disposal \_\_\_\_\_  
Gas Injection \_\_\_\_\_  
Producing Oil/Gas \_\_\_\_\_  
Pressure observation \_\_\_\_\_

Temporarily Abandoned Well (Y/N): \_\_\_\_\_ TA Expires: \_\_\_\_\_

Casing Pres. 0

Tbg. SI Pres. \_\_\_\_\_

Max. Inj. Pres. \_\_\_\_\_

Bradenhead Pres. 0

Tbg. Inj. Pres. \_\_\_\_\_

Tubing Pres. 0

Int. Casing Pres. N/A

Pressured annulus up to 560 psi. for 30 mins. Test passed/failed

### REMARKS:

ON site to witness M.I. pressured up to 560 final pressure 558.

By \_\_\_\_\_  
(Operator Representative)

Witness llh Edif  
(NMOCD)

(Position)

Revised 02-11-02



# NEW MEXICO ENERGY, MINERALS & NATURAL RESOURCES DEPARTMENT

OIL CONSERVATION DIVISION  
AZTEC DISTRICT OFFICE  
1000 RIO BRAZOS ROAD  
AZTEC NM 87410  
(505) 334-6178 FAX: (505) 334-6170  
[http://emnrd.state.nm.us/ocd/District III/3district.htm](http://emnrd.state.nm.us/ocd/District%20III/3district.htm)

## BRADENHEAD TEST REPORT

(submit 1 copy to above address)

Date of Test 1/10/24 Operator Simco API # 30-045-27705

Property Name NEBU Well No. 489 Location: Unit L Section 12 Township 3N Range 07W

Well Status (Shut-In or Producing) Initial PSI: Tubing 0 Intermediate N/A Casing 0 Bradenhead 0

OPEN BRADENHEAD AND INTERMEDIATE TO ATMOSPHERE INDIVIDUALLY FOR 15 MINUTES EACH

Testing	PRESSURE			FLOW CHARACTERISTICS	
	Bradenhead	INTERM		BRADENHEAD	INTERMEDIATE
	BH	Int	Csg	Int	Csg
TIME					
5 min	0		0		
10 min	0		0		
15 min	0		0		
20 min					
25 min					
30 min					
				Steady Flow	
				Surges	
				Down to Nothing ✓	
				Nothing	
				Gas	
				Gas & Water	
				Water	

If bradenhead flowed water, check all of the descriptions that apply below:

CLEAR \_\_\_\_\_ FRESH \_\_\_\_\_ SALTY \_\_\_\_\_ SULFUR \_\_\_\_\_ BLACK \_\_\_\_\_

5 MINUTE SHUT-IN PRESSURE

BRADENHEAD 0

INTERMEDIATE N/A

REMARKS:

Zero on Gauge, Blew Down in 2 sec, nothing throughout test.


5min shut in = 0, nothing when opened.

By [Signature]  
(Position)

Witness [Signature]

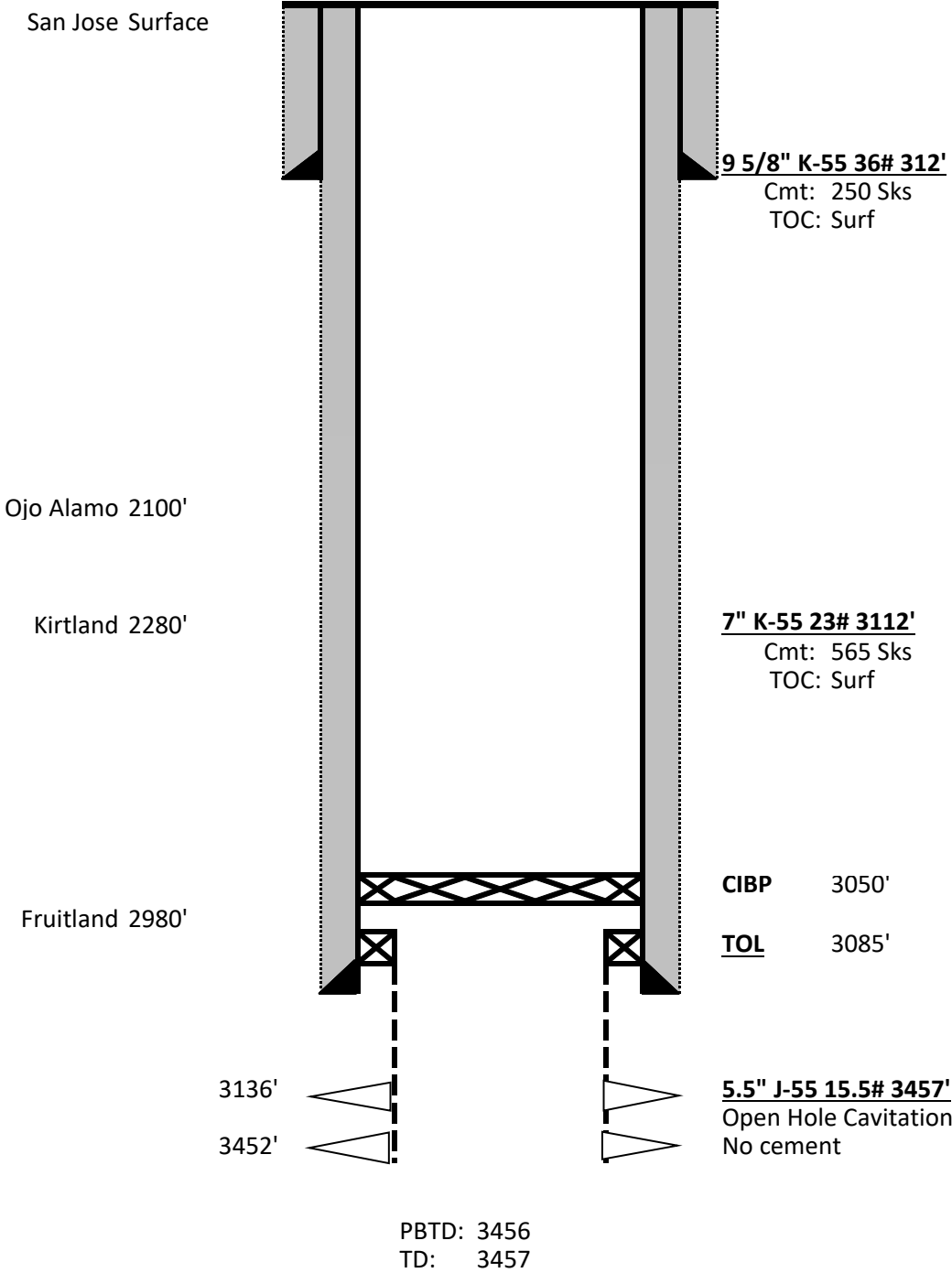
E-mail address \_\_\_\_\_







NEBU 489  
(L) Sec 12, T31N, R7W  
San Juan County  
30-045-27705





**District I**  
1625 N. French Dr., Hobbs, NM 88240  
Phone:(575) 393-6161 Fax:(575) 393-0720  
**District II**  
811 S. First St., Artesia, NM 88210  
Phone:(575) 748-1283 Fax:(575) 748-9720  
**District III**  
1000 Rio Brazos Rd., Aztec, NM 87410  
Phone:(505) 334-6178 Fax:(505) 334-6170  
**District IV**  
1220 S. St Francis Dr., Santa Fe, NM 87505  
Phone:(505) 476-3470 Fax:(505) 476-3462

State of New Mexico  
Energy, Minerals and Natural Resources  
Oil Conservation Division  
1220 S. St Francis Dr.  
Santa Fe, NM 87505

CONDITIONS  
  
Action 313471

CONDITIONS

Operator:  SIMCOE LLC 1199 Main Ave., Suite 101 Durango, CO 81301	OGRID:  329736
	Action Number:  313471
	Action Type: [C-103] Sub. Temporary Abandonment (C-103U)

CONDITIONS

Created By	Condition	Condition Date
mkuehling	MIT required on or before 1/10/2029	3/8/2024