



P.O. Box 2267, Midland, Texas 79702  
Phone: (432) 848-9133

*Via email*

March 12, 2024

New Mexico Oil Conservation Division  
Attn: Mr. Leonard Lowe  
1220 South St. Francis  
Santa Fe, NM 87505  
Via: [Leonard.Lowe@state.nm.us](mailto:Leonard.Lowe@state.nm.us)

Re: Notification and Verification of a Standard Well Location for the Jefe 29 Fed  
Com 505H (30-025-48840), SW4 Sec 9 and W2 Sec 32, T25S, R32E, Lea  
County, NM

Dear Mr. Lowe:

Included with this letter are the following documents demonstrating that the above referenced well will be drilled at a standard oil well location:

- C-102 Plat dated May 8, 2020, showing the proposed location of the Jefe 29 Fed Com 505H, respectively;
- "Area of Common Ownership Plat" separately showing the spacing units for the well; and
- Certification of Ownership demonstrating the outlined area on the plat is comprised of two state lease and one federal lease, with uniform ownership.

19.15.16.15.C(7) NMAC provides that in area of common ownership (here, two state lease and one federal lease) the setback requirements only apply to the outer boundary of the area of uniform ownership, not the spacing unit within the area of uniform ownership. Since the area to the east towards which this well encroaches is within the documented "area of common ownership," this well is at a standard location and approval of a non-standard location for the well is not necessary.

Please place this Notification and Verification of a Standard Well Location in the well files for Jefe 29 Fed com 505H (30-025-48840).

Respectfully submitted,

*Lisa Youngblood*  
**EOG Resources, Inc.**

Lisa Youngblood  
Regulatory Specialist

CC: Mr. Paul Kautz, NMOCD- District 1

District I  
1625 N. French Dr., Hobbs, NM 88240  
Phone: (575) 393-6161 Fax: (575) 393-0720  
District II  
811 S. First St., Artesia, NM 88210  
Phone: (575) 748-1283 Fax: (575) 748-9720  
District III  
1000 Rio Brazos Road, Aztec, NM 87410  
Phone: (505) 334-6178 Fax: (505) 334-6170  
District IV  
1220 S. St. Francis Dr., Santa Fe, NM 87505  
Phone: (505) 476-3460 Fax: (505) 476-3462

State of New Mexico  
Energy, Minerals & Natural Resources  
Department  
OIL CONSERVATION DIVISION  
1220 South St. Francis Dr.  
Santa Fe, NM 87505

FORM C-102

Revised August 1, 2011

Submit one copy to appropriate

District Office

☐ AMENDED REPORT  
AS-COMPLETED

## WELL LOCATION AND ACREAGE DEDICATION PLAT

|   |  |  |
|---|--|--|
| <sup>1</sup> API Number<br><b>30-025- 48840</b> | <sup>2</sup> Pool Code<br><b>97903</b>                   | <sup>3</sup> Pool Name<br><b>WC025 G08 S253235G; LOWER BONE SPRING</b> |
| <sup>4</sup> Property Code<br><b>330803</b>     | <sup>5</sup> Property Name<br><b>JEFE 29 FED COM</b>     | <sup>6</sup> Well Number<br><b>505H</b>                                |
| <sup>7</sup> OGRID No.<br><b>7377</b>           | <sup>8</sup> Operator Name<br><b>EOG RESOURCES, INC.</b> | <sup>9</sup> Elevation<br><b>3355'</b>                                 |

<sup>10</sup>Surface Location

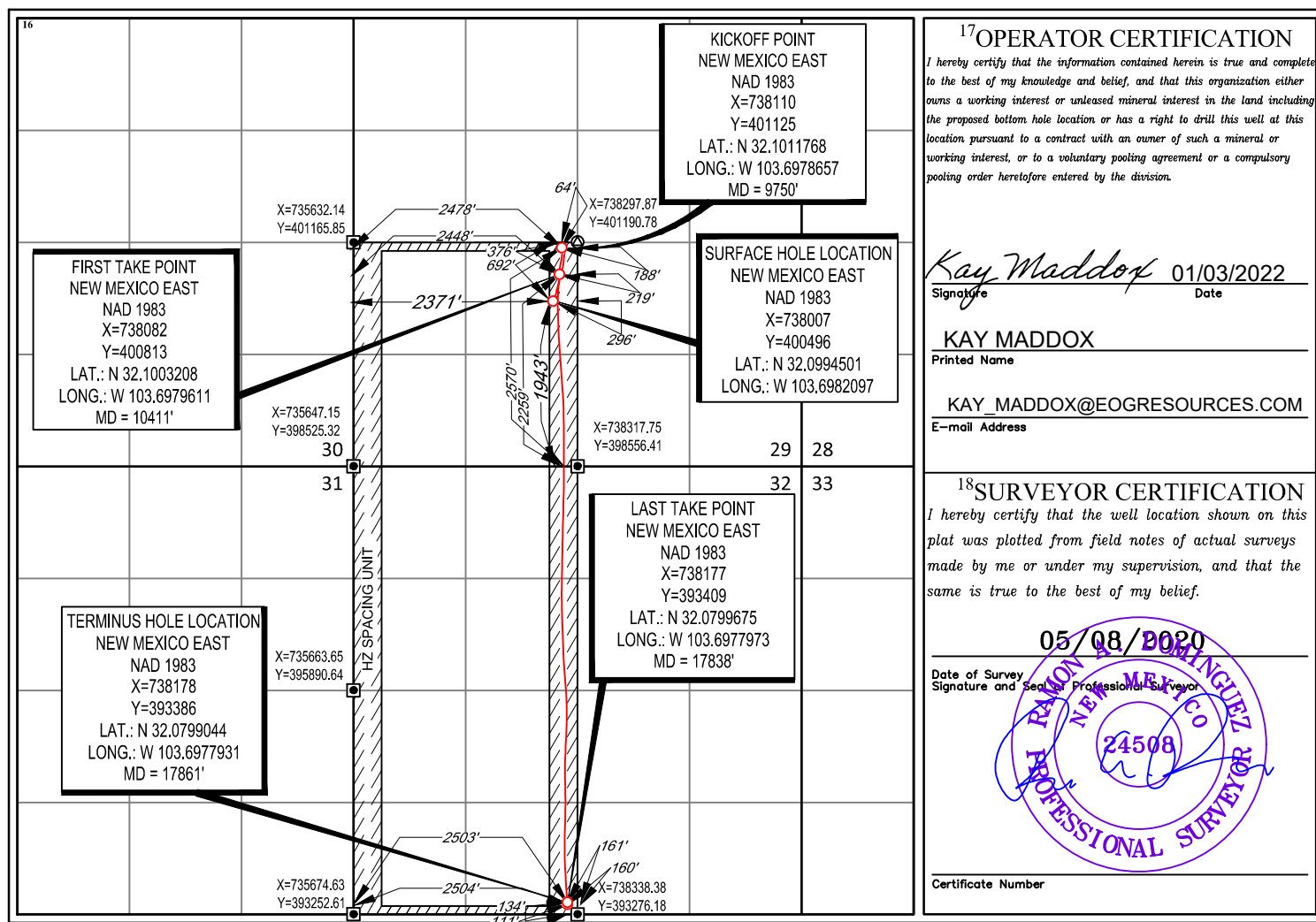
| UL or lot no. | Section   | Township    | Range       | Lot Idn  | Feet from the | North/South line | Feet from the | East/West line | County     |
|---------------|-----------|-------------|-------------|----------|---------------|------------------|---------------|----------------|------------|
| <b>K</b>      | <b>29</b> | <b>25-S</b> | <b>32-E</b> | <b>-</b> | <b>1943'</b>  | <b>SOUTH</b>     | <b>2371'</b>  | <b>WEST</b>    | <b>LEA</b> |

<sup>11</sup>Bottom Hole Location If Different From Surface

| UL or lot no. | Section   | Township    | Range       | Lot Idn  | Feet from the | North/South line | Feet from the | East/West line | County     |
|---------------|-----------|-------------|-------------|----------|---------------|------------------|---------------|----------------|------------|
| <b>N</b>      | <b>32</b> | <b>25-S</b> | <b>32-E</b> | <b>-</b> | <b>111'</b>   | <b>SOUTH</b>     | <b>2504'</b>  | <b>WEST</b>    | <b>LEA</b> |

|  |                               |                                  |                         |
|--|-------------------------------|----------------------------------|-------------------------|
| <sup>12</sup> Dedicated Acres<br><b>480.00</b> | <sup>13</sup> Joint or Infill | <sup>14</sup> Consolidation Code | <sup>15</sup> Order No. |
|--|-------------------------------|----------------------------------|-------------------------|

No allowable will be assigned to this completion until all interests have been consolidated or a non-standard unit has been approved by the division.

<sup>17</sup>OPERATOR CERTIFICATION

I hereby certify that the information contained herein is true and complete to the best of my knowledge and belief, and that this organization either owns a working interest or unleased mineral interest in the land including the proposed bottom hole location or has a right to drill this well at this location pursuant to a contract with an owner of such a mineral or working interest, or to a voluntary pooling agreement or a compulsory pooling order heretofore entered by the division.

*Kay Maddox* 01/03/2022  
Signature Date

KAY MADDOX  
Printed Name


KAY\_MADDOX@EOGRESOURCES.COM  
E-mail Address

<sup>18</sup>SURVEYOR CERTIFICATION

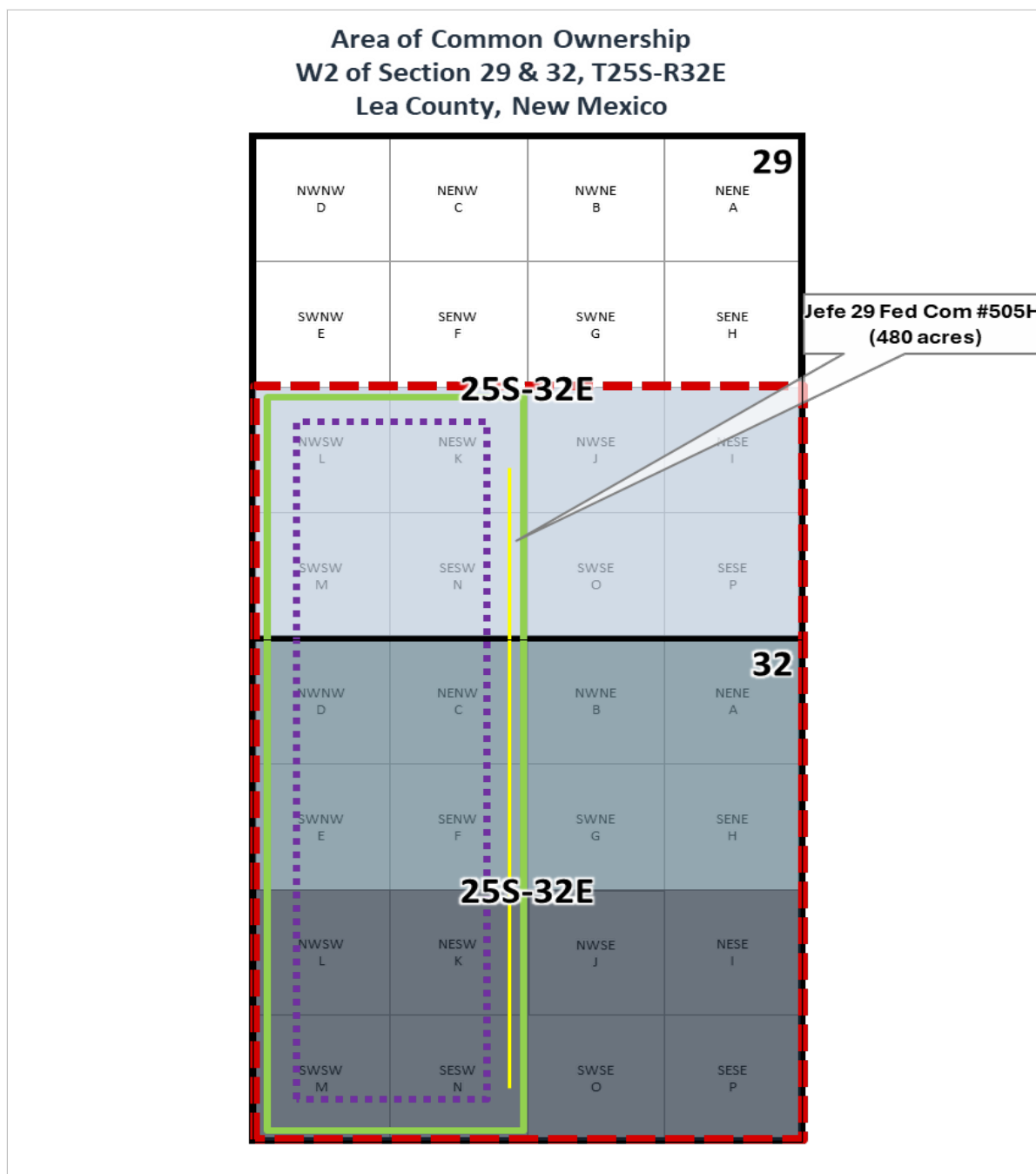
I hereby certify that the well location shown on this plat was plotted from field notes of actual surveys made by me or under my supervision, and that the same is true to the best of my belief.

05/08/2020

Date of Survey  
Signature and Seal of Professional Surveyor



Certificate Number



NMNM-108971  
0331888

STNM  
VB0777-1  
0332687

STNM  
VB-0787-1  
0332688



Area of Common  
Ownership



Unit Boundary



Setback Boundary

### Certification of Ownership

I have reviewed the ownership of the oil and gas leasehold (USA NMNM-108971) covering SW/4 of Section 29, (ST NM VB-0787-1) covering the NW/4 of Section 32 and (ST NM VB-0777-1) covering the SW/4 of Section 32, all located in Township 25 South, Range 32 East, Lea County, New Mexico, for purposes of identifying an "area of common ownership" as set forth in NMAC 19.15.16.15.B(8) and C(7). As of this date below, the ownership in the above-described lease and lands is identical ownership as defined in 19.15.12.7 B. NMAC.

EOG Resources, Inc.

  
\_\_\_\_\_  
Brian Pond, Land Specialist  
March 11, 2024

**District I**  
1625 N. French Dr., Hobbs, NM 88240  
Phone:(575) 393-6161 Fax:(575) 393-0720  
**District II**  
811 S. First St., Artesia, NM 88210  
Phone:(575) 748-1283 Fax:(575) 748-9720  
**District III**  
1000 Rio Brazos Rd., Aztec, NM 87410  
Phone:(505) 334-6178 Fax:(505) 334-6170  
**District IV**  
1220 S. St Francis Dr., Santa Fe, NM 87505  
Phone:(505) 476-3470 Fax:(505) 476-3462

State of New Mexico  
Energy, Minerals and Natural Resources  
Oil Conservation Division  
1220 S. St Francis Dr.  
Santa Fe, NM 87505

CONDITIONS

Action 322492

CONDITIONS

|   |  |
|---|--|
| Operator:<br>EOG RESOURCES INC<br>5509 Champions Drive<br>Midland, TX 79706 | OGRID:<br>7377                                       |
|   | Action Number:<br>322492                             |
|   | Action Type:<br>[C-103] Sub. General Sundry (C-103Z) |

CONDITIONS

|            |           |                |
|------------|-----------|----------------|
| Created By | Condition | Condition Date |
| llowe      | None      | 3/12/2024      |