

**District I**1625 N. French Dr., Hobbs, NM 88240  
Phone: (575) 393-6161 Fax: (575) 393-0720**District II**811 S. First St., Artesia, NM 88210  
Phone: (575) 748-1283 Fax: (575) 748-9720**District III**1000 Rio Brazos Road, Aztec, NM 87410  
Phone: (505) 334-6178 Fax: (505) 334-6170**District IV**1220 S. St. Francis Dr., Santa Fe, NM 87505  
Phone: (505) 476-3460 Fax: (505) 476-3462

## State of New Mexico

Form C-101  
Revised July 18, 2013

## Energy Minerals and Natural Resources

## Oil Conservation Division

☐ AMENDED REPORT

1220 South St. Francis Dr.

Santa Fe, NM 87505

**APPLICATION FOR PERMIT TO DRILL, RE-ENTER, DEEPEN, PLUGBACK, OR ADD A ZONE**

<sup>1</sup> Operator Name and Address BTA Oil Producers, LLC 104 S. Pecos Midland, TX. 79701		<sup>2</sup> OGRID Number 260297
		<sup>3</sup> API Number 30-025-29414
<sup>4</sup> Property Code 305263	<sup>5</sup> Property Name Turner 8408 JV-P SWD	<sup>6</sup> Well No. 1

**<sup>7</sup> Surface Location**

UL - Lot	Section	Township	Range	Lot Idn	Feet from	N/S Line	Feet From	E/W Line	County
D	21	17S	36E		990	NORTH	660	WEST	LEA

**<sup>8</sup> Proposed Bottom Hole Location**

UL - Lot	Section	Township	Range	Lot Idn	Feet from	N/S Line	Feet From	E/W Line	County

**<sup>9</sup> Pool Information**

Pool Name SWD ; SAN ANDRES	Pool Code 96121
-------------------------------	--------------------

**Additional Well Information**

<sup>11</sup> Work Type P	<sup>12</sup> Well Type S	<sup>13</sup> Cable/Rotary	<sup>14</sup> Lease Type S	<sup>15</sup> Ground Level Elevation 3871'
<sup>16</sup> Multiple NO	<sup>17</sup> Proposed Depth 5738'	<sup>18</sup> Formation SAN ANDRES	<sup>19</sup> Contractor Lucky Services	<sup>20</sup> Spud Date 9/24/1985
Depth to Ground water 60'	Distance from nearest fresh water well 3995'			Distance to nearest surface water 56 Miles

☒ We will be using a closed-loop system in lieu of lined pits**<sup>21</sup> Proposed Casing and Cement Program**


Type	Hole Size	Casing Size	Casing Weight/ft	Setting Depth	Sacks of Cement	Estimated TOC
SURF	17.5	13.375	54.5	394	450	0
INTER	11	8.625	24 & 32	3500	1800	0
PROD	7.875	5.5	17	9600	1600	0

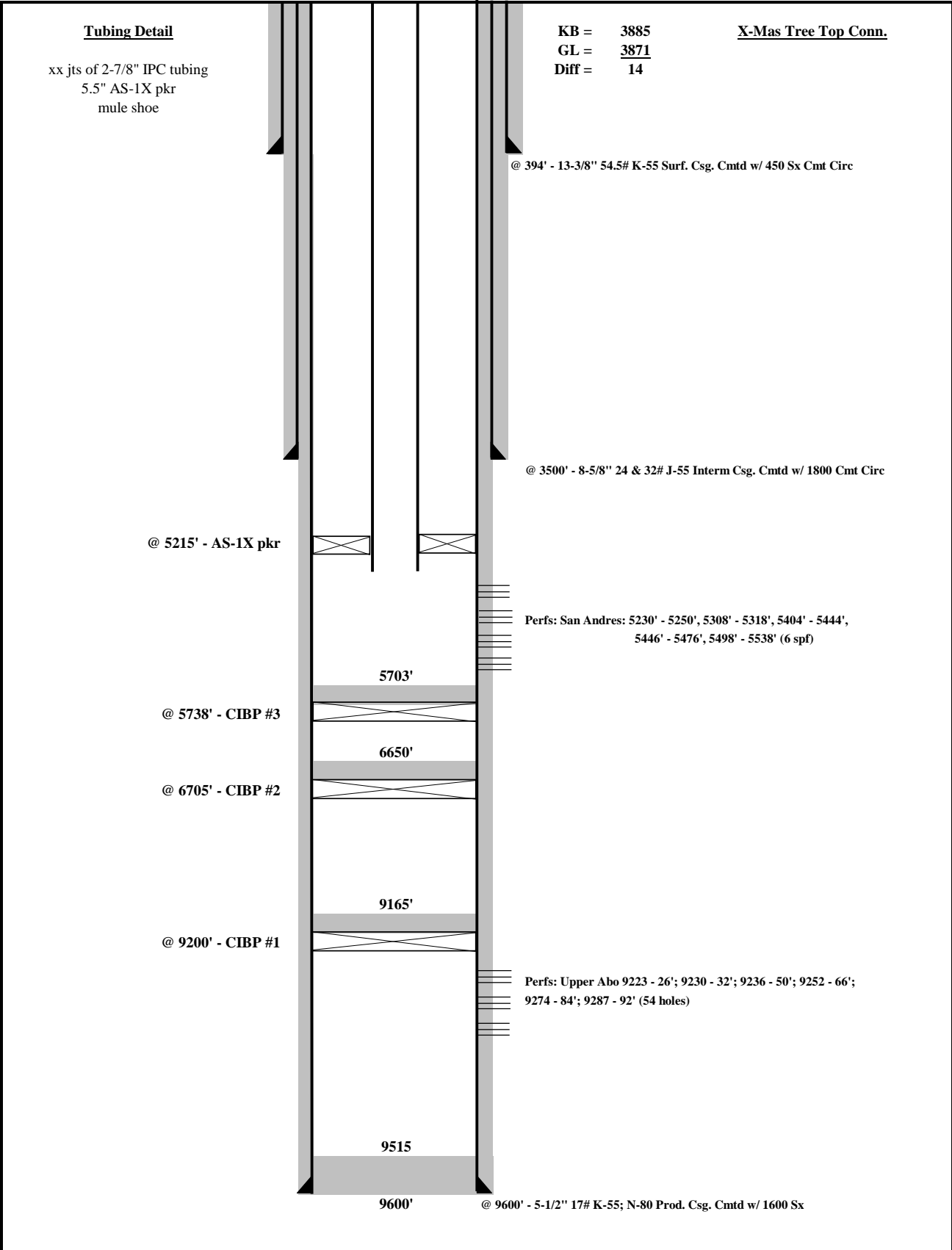
**Casing/Cement Program: Additional Comments**


BTA PLANS TO SET A CIBP ABOVE PERFS WITH 35° OF CEMENT AT 9200'. WE ALSO PLAN TO SET A 2ND CIBP AT 6705' WITH 35° OF CEMENT. WE ALSO PLAN TO SET A 3RD CIBP AT 5738' WITH 35° OF CEMENT. ALL CASING STRINGS ARE EXISTING, AND ACTUAL CEMENT PUMPED, WELL WILL BE CASED, HOLED, AND COMPLETED IN THE SAN ANDRES FROM 5230' - 5538'. THIS IS FOR SWD-2507

**<sup>22</sup> Proposed Blowout Prevention Program**

Type	Working Pressure	Test Pressure	Manufacturer
Annular	5000	14000	

<sup>23</sup> I hereby certify that the information given above is true and complete to the best of my knowledge and belief. I further certify that I have complied with 19.15.14.9 (A) NMAC <input checked="" type="checkbox"/> and/or 19.15.14.9 (B) NMAC <input checked="" type="checkbox"/> , if applicable. Signature: 		OIL CONSERVATION DIVISION	
Approved By:			
Printed name: Sammy Hajar		Title:	
Title: Regulatory Analyst		Approved Date:	Expiration Date:
E-mail Address: SHAJAR@BTAOIL.COM			
Date: 3/28/2024	Phone: 432-682-3753	Conditions of Approval Attached	



Revised		<b>Producing Well</b> <b>8408 JV-P Turner # 1</b> <b>Double A Lwr (Abo)</b> <b>990' FNL 660' FWL Sec. 21 T17S R36E</b> <b>Lea STATE: New Mexico</b> <b>San Andres</b>	Drawn	<b>HCD</b>
			3/27/2024	
			Approved	
			Date	
		 <b>BTA Oil Producers</b>		

District I  
1625 N. French Dr., Hobbs, NM 88240  
Phone: (575) 393-6161 Fax: (575) 393-0720  
District II  
811 S. First St., Artesia, NM 88210  
Phone: (575) 748-1283 Fax: (575) 748-9720  
District III  
1000 Rio Brazos Road, Aztec, NM 87410  
Phone: (505) 334-6178 Fax: (505) 334-6170  
District IV  
1220 S. St. Francis Dr., Santa Fe, NM 87505  
Phone: (505) 476-3460 Fax: (505) 476-3462

State of New Mexico  
Energy, Minerals & Natural Resources Department  
OIL CONSERVATION DIVISION  
1220 South St. Francis Dr.  
Santa Fe, NM 87505

Form C-102  
Revised August 1, 2011  
Submit one copy to appropriate  
District Office

☒ AMENDED REPORT

WELL LOCATION AND ACREAGE DEDICATION PLAT

<sup>1</sup> API Number 30-025-29414	<sup>2</sup> Pool Code 96121	<sup>3</sup> Pool Name SWD ; SAN ANDRES
<sup>4</sup> Property Code 305263	<sup>5</sup> Property Name TURNER 8408 JV-P SWD	
<sup>7</sup> OGRID No. 260297	<sup>8</sup> Operator Name BTA OIL PRODUCERS, LLC	<sup>6</sup> Well Number 1
		<sup>9</sup> Elevation 3871'

<sup>10</sup> Surface Location

UL or lot no.	Section	Township	Range	Lot Idn	Feet from the	North/South line	Feet from the	East/West line	County
D	21	17S	36E		990	NORTH	660	WEST	LEA

<sup>11</sup> Bottom Hole Location If Different From Surface

UL or lot no.	Section	Township	Range	Lot Idn	Feet from the	North/South line	Feet from the	East/West line	County

<sup>12</sup> Dedicated Acres 40	<sup>13</sup> Joint or Infill	<sup>14</sup> Consolidation Code	<sup>15</sup> Order No.
-------------------------------------	-------------------------------	----------------------------------	-------------------------

No allowable will be assigned to this completion until all interests have been consolidated or a non-standard unit has been approved by the division.

<p>SURFACE HOLE LOCATION NAD 83 NME LAT: 32.8249855 LONG: -103.3661194</p> <p>BTA OIL PRODUCERS</p> <p>160 ACRES Lease</p> <p>(AZTEC)</p>	<p>#1 (PENN OIL)</p> <p>#1 DL (TEXACO)</p>	<p><b><sup>17</sup> OPERATOR CERTIFICATION</b></p> <p>I hereby certify that the information contained herein is true and complete to the best of my knowledge and belief, and that this organization either owns a working interest or unleased mineral interest in the land including the proposed bottom hole location or has a right to drill this well at this location pursuant to a contract with an owner of such a mineral or working interest, or to a voluntary pooling agreement or a compulsory pooling order heretofore entered by the division.</p> <p><i>Sammy Hajar</i> 3/28/2024 Signature Date</p> <p>SAMMY HAJAR Printed Name</p> <p>SHAJAR@BTAOIL.COM E-mail Address</p>
		<p><b><sup>18</sup> SURVEYOR CERTIFICATION</b></p> <p>I hereby certify that the well location shown on this plat was plotted from field notes of actual surveys made by me or under my supervision, and that the same is true and correct to the best of my belief.</p> <p>Date Surveyed SEPTEMBER 6, 1983</p> <p>Registered Professional Engineer and/or Land Surveyor</p> <p><i>Max A. Schumann Jr.</i> MAX A. SCHUMANN JR. 1510</p> <p>Certificate No. 1510</p>

**District I**  
1625 N. French Dr., Hobbs, NM 88240  
Phone:(575) 393-6161 Fax:(575) 393-0720  
**District II**  
811 S. First St., Artesia, NM 88210  
Phone:(575) 748-1283 Fax:(575) 748-9720  
**District III**  
1000 Rio Brazos Rd., Aztec, NM 87410  
Phone:(505) 334-6178 Fax:(505) 334-6170  
**District IV**  
1220 S. St Francis Dr., Santa Fe, NM 87505  
Phone:(505) 476-3470 Fax:(505) 476-3462

State of New Mexico  
Energy, Minerals and Natural Resources  
Oil Conservation Division  
1220 S. St Francis Dr.  
Santa Fe, NM 87505

CONDITIONS

Action 327905

CONDITIONS

Operator: BTA OIL PRODUCERS, LLC 104 S Pecos Midland, TX 79701	OGRID: 260297
	Action Number: 327905
	Action Type: [C-101] Drilling Non-Federal/Indian (APD)

CONDITIONS

Created By	Condition	Condition Date
mgebremichael	None	4/1/2024