

State of New Mexico
Energy, Minerals and Natural Resources

Form C-103
Revised July 18, 2013

District I - (575) 393-6161
1625 N. French Dr., Hobbs, NM 88240
District II - (575) 748-1283
811 S. First St., Artesia, NM 88210
District III - (505) 334-6178
1000 Rio Brazos Rd., Aztec, NM 87410
District IV - (505) 476-3460
1220 S. St. Francis Dr., Santa Fe, NM 87505

OIL CONSERVATION DIVISION
1220 South St. Francis Dr.
Santa Fe, NM 87505

WELL API NO. 30-031-20399
5. Indicate Type of Lease STATE <input type="checkbox"/> FEE <input checked="" type="checkbox"/>
6. State Oil & Gas Lease No.
7. Lease Name or Unit Agreement Name SANTA FE PACIFIC
8. Well Number 34
9. OGRID Number 185239
10. Pool name or Wildcat RED MOUNTAIN MD

SUNDRY NOTICES AND REPORTS ON WELLS
(DO NOT USE THIS FORM FOR PROPOSALS TO DRILL OR TO DEEPEN OR PLUG BACK TO A DIFFERENT RESERVOIR. USE "APPLICATION FOR PERMIT" (FORM C-101) FOR SUCH PROPOSALS.)

1. Type of Well: Oil Well <input checked="" type="checkbox"/> Gas Well <input type="checkbox"/> Other <input type="checkbox"/>
2. Name of Operator ENERGY INC
3. Address of Operator 12812 PINE SE, ALBUQU, NM 87123
4. Well Location Unit Letter B : 95 feet from the NORTH line and 2600 feet from the EAST line Section 29 Township 20N Range 9W NMPM County MCKINLEY
11. Elevation (Show whether DR, RKB, RT, GR, etc.) 6501' 6K

12. Check Appropriate Box to Indicate Nature of Notice, Report or Other Data

NOTICE OF INTENTION TO:		SUBSEQUENT REPORT OF:	
PERFORM REMEDIAL WORK <input type="checkbox"/>	PLUG AND ABANDON <input checked="" type="checkbox"/>	REMEDIAL WORK <input type="checkbox"/>	ALTERING CASING <input type="checkbox"/>
TEMPORARILY ABANDON <input type="checkbox"/>	CHANGE PLANS <input type="checkbox"/>	COMMENCE DRILLING OPNS. <input type="checkbox"/>	P AND A <input type="checkbox"/>
PULL OR ALTER CASING <input type="checkbox"/>	MULTIPLE COMPL <input type="checkbox"/>	CASING/CEMENT JOB <input type="checkbox"/>	
DOWNHOLE COMMINGLE <input type="checkbox"/>			
CLOSED-LOOP SYSTEM <input type="checkbox"/>			
OTHER: <input type="checkbox"/>		OTHER: <input type="checkbox"/>	

13. Describe proposed or completed operations. (Clearly state all pertinent details, and give pertinent dates, including estimated date of starting any proposed work). SEE RULE 19.15.7.14 NMAC. For Multiple Completions: Attach wellbore diagram of proposed completion or recompletion.

5/29/24 REMOVE PRODUCTION EQUIPMENT & CIRCULATE WELLBORE.
5/30/24 FILL WELLBORE FROM TD TO SURFACE WITH 40.0 CU FT. OF CLASS "B" CEMENT.
5/31/24 CROWN LOCATION & PLACE ONLY HOLD HALL.

Spud Date:

Rig Release Date:

I hereby certify that the information above is true and complete to the best of my knowledge and belief.

SIGNATURE

[Signature]

TITLE

MANAGER

DATE

3/31/24

Type or print name
For State Use Only

DON L ANDERSON

E-mail address:

DANDON426@

PHONE:

5054145548

GMAIL.COM

APPROVED BY:

TITLE

DATE

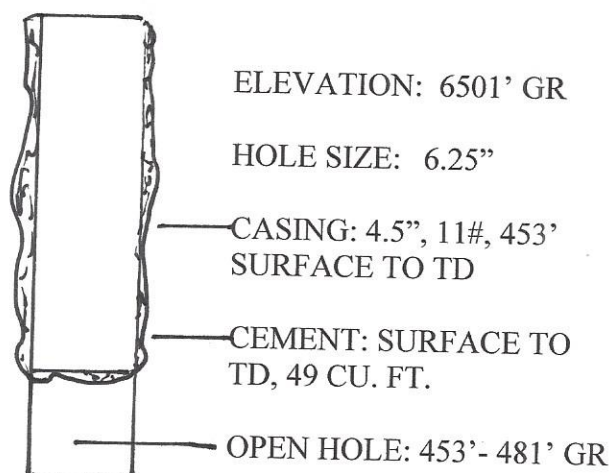
Conditions of Approval (if any):

SFP 34 PLUGGING PLAN
WELLBORE DIAGRAM
30-031-20399
95' FNL AND 2600' FEL
B, SEC. 29, T20N, R9W

5-29-2024 REMOVE PRODUCTION EQUIPMENT AND CIRCULATE WELLBORE.
5-30-2024 FILL WELLBORE FROM TD TO SURFACE WITH 40.0 CU.FT. OF
CLASS "B" CEMENT.
5-31-2024 PLACE DRY HOLE MARKER AND CLEAN LOCATION.

4" PIPE DRY HOLE MARKER

40.0 CU. FT. CLASS "B" CEMENT



NO. OF COPIES RECEIVED	
DISTRIBUTION	
SANTA FE	1
FILE	1
J.S.G.S.	
LAND OFFICE	
OPERATOR	1

NEW MEXICO OIL CONSERVATION COMMISSION WELL COMPLETION OR RECOMPLETION REPORT AND LOG

Form O-165
Revised 1-1-85

5a. Indicate Type of Lease	State <input type="checkbox"/>	Fee <input checked="" type="checkbox"/>
5. State Oil & Gas Lease No.		

1. TYPE OF WELL

OIL WELL <input checked="" type="checkbox"/>	GAS WELL <input type="checkbox"/>	DRY <input type="checkbox"/>	OTHER <input type="checkbox"/>
NEW WELL <input type="checkbox"/>	WORK OVER <input type="checkbox"/>	DEEPEN <input type="checkbox"/>	PLUG BACK <input type="checkbox"/>
		DIFF. RESVR. <input type="checkbox"/>	OTHER <input type="checkbox"/>

Name of Operator

Chaco Oil Company - ~~Monback Associates~~

Address of Operator

P. O. Box 537, Farmington, New Mexico 87401

Location of Well

7. Unit Agreement Name

8. Farm or Lease Name

Santa Fe Pacific

9. Well No.

34

10. Field and Pool, or Wildcat

Red Mountain (MV)

NIT LETTER B LOCATED 95 FEET FROM THE North LINE AND 2600 FEET FROMNE East LINE OF SEC. 29 TWP. 20N RGE. 9W NMPM12. County
McKinley

5. Date Spudded 3/27/74	16. Date T.D. Reached 4/10/74	17. Date Compl. (Ready to Prod.) 4/25/74	18. Elevations (DF, RKB, RT, GR, etc.) 6501 GL	19. Elev. Casinghead 6501
----------------------------	----------------------------------	---	---	------------------------------

20. Total Depth 481	21. Plug Back T.D. -	22. If Multiple Compl., How Many -	23. Intervals Drilled By Rotary Tools 0-481	Cable Tools
------------------------	-------------------------	---------------------------------------	---	-------------

24. Producing Interval(s), of this completion - Top, Bottom, Name

OH 453-81 Menefee sand (MV)

25. Was Directional Survey Made
No

26. Type Electric and Other Logs Run

None

27. Was Well Cored
451-481

28. CASING RECORD (Report all strings set in well)

CASING SIZE	WEIGHT LB./FT.	DEPTH SET	HOLE SIZE	CEMENTING RECORD	AMOUNT PULLED
4 1/2	11#	453	6 1/2"	49 sx class "A"	

29. LINER RECORD

SIZE	TOP	BOTTOM	SACKS CEMENT	SCREEN	SIZE	DEPTH SET	PACKER SET
					2 3/8 FUE	471	

31. Perforation Record (Interval, size and number)

OH 453-95

32. ACID, SHOT, FRACTURE, CEMENT SQUEEZE, ETC.

DEPTH INTERVAL	AMOUNT AND KIND MATERIAL USED

33. PRODUCTION

Date First Production 4/27/74 Production Method (Flowing, gas lift, pumping - Size and type pump)

Pumping

Well Status (Prod. or Shut-in)
Prod.

Date of Test	Hours Tested	Choke Size	Prod'n. For Test Period	Oil - Bbl.	Gas - MCF	Water - Bbl.	Gas - Oil Ratio
4/29/74	24	open	→	15	TSTM	15	TSTM
Flow Tubing Press.	Casing Pressure	Calculated 24-Hour Rate	Oil - Bbl.	Gas - MCF	Water - Bbl.	Oil Gravity - API (Corr.)	
-0-	-0-	→	15	TSTM	15	43°	

34. Disposition of Gas (Sold, used for fuel, vented, etc.)

Vented

Test Witnessed By

Mark Weidler

35. List of Attachments

36. I hereby certify that the information shown on both sides of this form is true and complete to the best of my knowledge and belief.

SIGNED Mark E. WeidlerTITLE Consultant GeologistDATE 6/13/74

State of New Mexico
Energy, Minerals and Natural Resources

District I - (575) 393-6161
1625 N. French Dr., Hobbs, NM 88240
District II - (575) 748-1283
811 S. First St., Artesia, NM 88210
District III - (505) 334-6178
1000 Rio Brazos Rd., Aztec, NM 87410
District IV - (505) 476-3460
1220 S. St. Francis Dr., Santa Fe, NM
87505

OIL CONSERVATION DIVISION
1220 South St. Francis Dr.
Santa Fe, NM 87505

WELL API NO. 30-031-20399
5. Indicate Type of Lease STATE <input type="checkbox"/> FEE <input checked="" type="checkbox"/>
6. State Oil & Gas Lease No.
7. Lease Name or Unit Agreement Name SANTA FE PACIFIC
8. Well Number 34
9. OGRID Number 185239
10. Pool name or Wildcat RED MOUNTAIN MD

SUNDRY NOTICES AND REPORTS ON WELLS
(DO NOT USE THIS FORM FOR PROPOSALS TO DRILL OR TO DEEPEN OR PLUG BACK TO A DIFFERENT RESERVOIR. USE "APPLICATION FOR PERMIT" (FORM C-101) FOR SUCH PROPOSALS.)

1. Type of Well: Oil Well <input checked="" type="checkbox"/> Gas Well <input type="checkbox"/> Other <input type="checkbox"/>
2. Name of Operator ENERGY INC
3. Address of Operator 12812 PIERCE SE, ALBUQU, NM 87123
4. Well Location Unit Letter B : 95 feet from the NORTH line and 2600 feet from the EAST line Section 29 Township 20N Range 9W NMPM County MCKINLEY
11. Elevation (Show whether DR, RKB, RT, GR, etc.) 6501' 6K

12. Check Appropriate Box to Indicate Nature of Notice, Report or Other Data

NOTICE OF INTENTION TO:		SUBSEQUENT REPORT OF:	
PERFORM REMEDIAL WORK <input type="checkbox"/>	PLUG AND ABANDON <input checked="" type="checkbox"/>	REMEDIAL WORK <input type="checkbox"/>	ALTERING CASING <input type="checkbox"/>
TEMPORARILY ABANDON <input type="checkbox"/>	CHANGE PLANS <input type="checkbox"/>	COMMENCE DRILLING OPNS. <input type="checkbox"/>	P AND A <input type="checkbox"/>
PULL OR ALTER CASING <input type="checkbox"/>	MULTIPLE COMPL <input type="checkbox"/>	CASING/CEMENT JOB <input type="checkbox"/>	
DOWNHOLE COMMINGLE <input type="checkbox"/>			
CLOSED-LOOP SYSTEM <input type="checkbox"/>			
OTHER: <input type="checkbox"/>		OTHER: <input type="checkbox"/>	

13. Describe proposed or completed operations. (Clearly state all pertinent details, and give pertinent dates, including estimated date of starting any proposed work). SEE RULE 19.15.7.14 NMAC. For Multiple Completions: Attach wellbore diagram of proposed completion or recompletion.

5/29/24 REMOVE PRODUCTION EQUIPMENT & CIRCULATE WELLBORE.
5/30/24 FILL WELLBORE FROM TD TO SURFACE WITH 40.0 CU FT. OF CLASS "B" CEMENT.
5/31/24 CROWN LOCATION & PLACE ONLY HOLD HALL.

Spud Date:

Rig Release Date:

I hereby certify that the information above is true and complete to the best of my knowledge and belief.

SIGNATURE

[Signature]

TITLE

[Signature]

DATE

3/31/24

Type or print name
For State Use Only

DON L HANSEN

E-mail address:

DHANSEN426@

PHONE:

354145548

GMAIL.COM

APPROVED BY:

TITLE

DATE

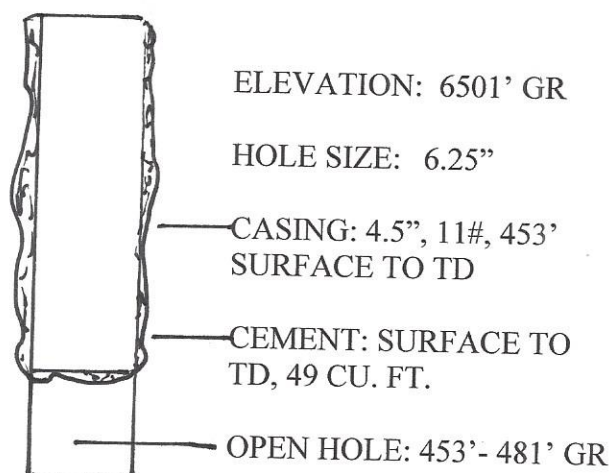
Conditions of Approval (if any):

SFP 34 PLUGGING PLAN
WELLBORE DIAGRAM
30-031-20399
95' FNL AND 2600' FEL
B, SEC. 29, T20N, R9W

5-29-2024 REMOVE PRODUCTION EQUIPMENT AND CIRCULATE WELLBORE.
5-30-2024 FILL WELLBORE FROM TD TO SURFACE WITH 40.0 CU.FT. OF
CLASS "B" CEMENT.
5-31-2024 PLACE DRY HOLE MARKER AND CLEAN LOCATION.

4" PIPE DRY HOLE MARKER

40.0 CU. FT. CLASS "B" CEMENT



NO. OF COPIES RECEIVED	
DISTRIBUTION	
SANTA FE	1
FILE	1
J.S.G.S.	1
LAND OFFICE	1
OPERATOR	1

NEW MEXICO OIL CONSERVATION COMMISSION WELL COMPLETION OR RECOMPLETION REPORT AND LOG

Form C-165
Revised 1-1-85

5a. Indicate Type of Lease	
State <input type="checkbox"/>	Fee <input checked="" type="checkbox"/>
5. State Oil & Gas Lease No.	

1. TYPE OF WELL

b. TYPE OF COMPLETION

OIL WELL <input checked="" type="checkbox"/>	GAS WELL <input type="checkbox"/>	DRY <input type="checkbox"/>	OTHER <input type="checkbox"/>
NEW WELL <input type="checkbox"/>	WORK OVER <input type="checkbox"/>	DEEPEN <input type="checkbox"/>	PLUG BACK <input type="checkbox"/>
		DIFF. RESVR. <input type="checkbox"/>	OTHER <input type="checkbox"/>

Name of Operator

Chaco Oil Company - ~~Monback Associates~~

Address of Operator

P. O. Box 537, Farmington, New Mexico 87401

Location of Well

7. Unit Agreement Name

8. Farm or Lease Name

Santa Fe Pacific

9. Well No.

34

10. Field and Pool, or Wildcat

Red Mountain (MV)

NIT LETTER B LOCATED 95 FEET FROM THE North LINE AND 2600 FEET FROMME East LINE OF SEC. 29 TWP. 20N RGE. 9W NMPM

12. County

McKinley

5. Date Spudded

3/27/74

16. Date T.D. Reached

4/10/74

17. Date Compl. (Ready to Prod.)

4/25/74

18. Elevations (DF, RKB, RT, GR, etc.)

6501 GL

19. Elev. Casinghead

6501

20. Total Depth

481

21. Plug Back T.D.

-

22. If Multiple Compl., How Many

-

23. Intervals Drilled By

Rotary Tools
0-481

Cable Tools

24. Producing Interval(s), of this completion - Top, Bottom, Name

OH 453-81

Menefee sand (MV)

25. Was Directional Survey Made
No

26. Type Electric and Other Logs Run

None

27. Was Well Cored

451-481

28. CASING RECORD (Report all strings set in well)

CASING SIZE	WEIGHT LB./FT.	DEPTH SET	HOLE SIZE	CEMENTING RECORD	AMOUNT PULLED
4 1/2	11#	453	6 1/2"	49 sx class "A"	

29. LINER RECORD

SIZE	TOP	BOTTOM	SACKS CEMENT	SCREEN	SIZE	DEPTH SET	PACKER SET
					2 3/8 FUE	471	

31. Perforation Record (Interval, size and number)

OH 453-95

32. ACID, SHOT, FRACTURE, CEMENT SQUEEZE, ETC.

DEPTH INTERVAL	AMOUNT AND KIND MATERIAL USED

33. PRODUCTION

Date First Production

4/27/74

Production Method (Flowing, gas lift, pumping - Size and type pump)

Pumping

Well Status (Prod. or Shut-in)
Prod.

Date of Test	Hours Tested	Choke Size	Prod'n. For Test Period	Oil - Bbl.	Gas - MCF	Water - Bbl.	Gas - Oil Ratio
4/29/74	24	open		15	TSTM	15	TSTM
Flow Tubing Press.	Casing Pressure	Calculated 24-Hour Rate	Oil - Bbl.	Gas - MCF	Water - Bbl.	Oil Gravity - API (Corr.)	
-0-	-0-		15	TSTM	15	43°	

34. Disposition of Gas (Sold, used for fuel, vented, etc.)

Vented

Test Witnessed By

Mark Weidler

35. List of Attachments

36. I hereby certify that the information shown on both sides of this form is true and complete to the best of my knowledge and belief.

SIGNED

Mark E. Weidler

TITLE

Consultant Geologist

DATE

6/13/74

State of New Mexico
Energy, Minerals and Natural Resources

District I - (575) 393-6161
1625 N. French Dr., Hobbs, NM 88240
District II - (575) 748-1283
811 S. First St., Artesia, NM 88210
District III - (505) 334-6178
1000 Rio Brazos Rd., Aztec, NM 87410
District IV - (505) 476-3460
1220 S. St. Francis Dr., Santa Fe, NM
87505

OIL CONSERVATION DIVISION
1220 South St. Francis Dr.
Santa Fe, NM 87505

<p>SUNDRY NOTICES AND REPORTS ON WELLS (DO NOT USE THIS FORM FOR PROPOSALS TO DRILL OR TO DEEPEN OR PLUG BACK TO A DIFFERENT RESERVOIR. USE "APPLICATION FOR PERMIT" (FORM C-101) FOR SUCH PROPOSALS.)</p>		<p>WELL API NO. 30-031-20399</p>
<p>1. Type of Well: Oil Well <input checked="" type="checkbox"/> Gas Well <input type="checkbox"/> Other <input type="checkbox"/></p>		<p>5. Indicate Type of Lease STATE <input type="checkbox"/> FEE <input checked="" type="checkbox"/></p>
<p>2. Name of Operator ENERGY INC</p>		<p>6. State Oil & Gas Lease No.</p>
<p>3. Address of Operator 12812 PINE SE, ALBUQU, NM 87123</p>		<p>7. Lease Name or Unit Agreement Name SANTA FE PACIFIC</p>
<p>4. Well Location Unit Letter B : 95 feet from the NORTH line and 2600 feet from the EAST line Section 29 Township 20N Range 9W NMPM County MCKINLEY</p>		<p>8. Well Number 34</p>
<p>11. Elevation (Show whether DR, RKB, RT, GR, etc.) 6501' 6K</p>		<p>9. OGRID Number 185239</p>
<p>10. Pool name or Wildcat RED MOUNTAIN MD</p>		

12. Check Appropriate Box to Indicate Nature of Notice, Report or Other Data

NOTICE OF INTENTION TO:		SUBSEQUENT REPORT OF:	
PERFORM REMEDIAL WORK <input type="checkbox"/>	PLUG AND ABANDON <input checked="" type="checkbox"/>	REMEDIAL WORK <input type="checkbox"/>	ALTERING CASING <input type="checkbox"/>
TEMPORARILY ABANDON <input type="checkbox"/>	CHANGE PLANS <input type="checkbox"/>	COMMENCE DRILLING OPNS. <input type="checkbox"/>	P AND A <input type="checkbox"/>
PULL OR ALTER CASING <input type="checkbox"/>	MULTIPLE COMPL <input type="checkbox"/>	CASING/CEMENT JOB <input type="checkbox"/>	
DOWNHOLE COMMINGLE <input type="checkbox"/>			
CLOSED-LOOP SYSTEM <input type="checkbox"/>			
OTHER: <input type="checkbox"/>		OTHER: <input type="checkbox"/>	

13. Describe proposed or completed operations. (Clearly state all pertinent details, and give pertinent dates, including estimated date of starting any proposed work). SEE RULE 19.15.7.14 NMAC. For Multiple Completions: Attach wellbore diagram of proposed completion or recompletion.

5/29/24 REMOVE PRODUCTION EQUIPMENT & CIRCULATE WELLBORE.
5/30/24 FILL WELLBORE FROM TD TO SURFACE WITH 40.0 CU FT. OF CLASS "B" CEMENT.
5/31/24 CROWN LOCATION & PLACE ONLY HOLD HALL.

Spud Date:

Rig Release Date:

I hereby certify that the information above is true and complete to the best of my knowledge and belief.

SIGNATURE

[Signature]

TITLE

[Signature]

DATE

3/31/24

Type or print name
For State Use Only

DON L HANSEN

E-mail address:

DHANSEN426@

PHONE:

3054145548

GMAIL.COM

APPROVED BY:

TITLE

DATE

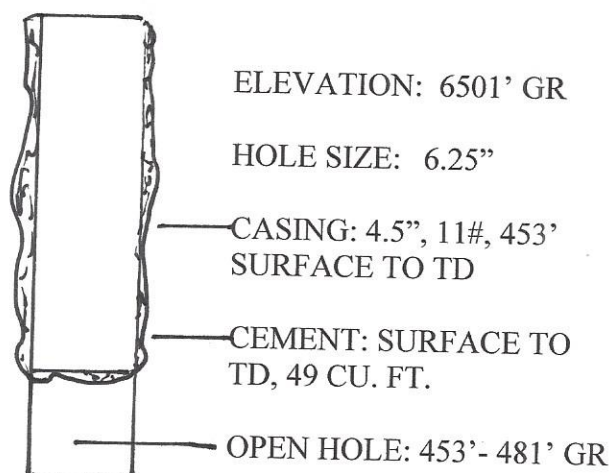
Conditions of Approval (if any):

SFP 34 PLUGGING PLAN
WELLBORE DIAGRAM
30-031-20399
95' FNL AND 2600' FEL
B, SEC. 29, T20N, R9W

5-29-2024 REMOVE PRODUCTION EQUIPMENT AND CIRCULATE WELLBORE.
5-30-2024 FILL WELLBORE FROM TD TO SURFACE WITH 40.0 CU.FT. OF
CLASS "B" CEMENT.
5-31-2024 PLACE DRY HOLE MARKER AND CLEAN LOCATION.

4" PIPE DRY HOLE MARKER

40.0 CU. FT. CLASS "B" CEMENT



NO. OF COPIES RECEIVED		DISTRIBUTION	
SANTA FE	1	1	
FILE	1	1	
J.S.G.S.	1	1	
LAND OFFICE	1	1	
OPERATOR	1	1	

NEW MEXICO OIL CONSERVATION COMMISSION
WELL COMPLETION OR RECOMPLETION REPORT AND LOG

Form C-165
Revised 1-1-85

5a. Indicate Type of Lease
State ☐ Fee ☒

5. State Oil & Gas Lease No.

7. Unit Agreement Name

8. Farm or Lease Name
Santa Fe Pacific

9. Well No.
34

10. Field and Pool, or Wildcat
Red Mountain (MV)

12. County
McKinley

1. TYPE OF WELL
OIL WELL ☒ GAS WELL ☐ DRY ☐ OTHER ☐

2. TYPE OF COMPLETION
NEW WELL ☐ WORK OVER ☐ DEEPEN ☐ PLUG BACK ☐ DIFF. RESVR. ☐ OTHER ☐

Name of Operator
Chaco Oil Company - ~~Monback Associates~~

Address of Operator
P. O. Box 537, Farmington, New Mexico 87401

Location of Well
TIT LETTER B LOCATED 95 FEET FROM THE North LINE AND 2600 FEET FROM East LINE OF SEC. 29 TWP. 20N RGE. 9W NMPM

3. Date Spudded 3/27/74 16. Date T.D. Reached 4/10/74 17. Date Compl. (Ready to Prod.) 4/25/74 18. Elevations (DF, RKB, RT, GR, etc.) 6501 GL 19. Elev. Casinghead 6501

20. Total Depth 481 21. Plug Back T.D. - 22. If Multiple Compl., How Many - 23. Intervals Drilled By Rotary Tools 0-481 Cable Tools -

24. Producing Interval(s), of this completion - Top, Bottom, Name
OH 453-81 Menefee sand (MV)

25. Was Directional Survey Made No

26. Type Electric and Other Logs Run
None

27. Was Well Cored
451-481

28. CASING RECORD (Report all strings set in well)

CASING SIZE	WEIGHT LB./FT.	DEPTH SET	HOLE SIZE	CEMENTING RECORD	AMOUNT PULLED
<u>4 1/2</u>	<u>11#</u>	<u>453</u>	<u>6 1/2"</u>	<u>49 sx class "A"</u>	

29. LINER RECORD

SIZE	TOP	BOTTOM	SACKS CEMENT	SCREEN

30. TUBING RECORD

SIZE	DEPTH SET	PACKER SET
<u>2 3/8 FUE</u>	<u>471</u>	

31. Perforation Record (Interval, size and number)
OH 453-95

32. ACID, SHOT, FRACTURE, CEMENT SQUEEZE, ETC.

DEPTH INTERVAL	AMOUNT AND KIND MATERIAL USED

33. PRODUCTION

Date First Production 4/27/74 Production Method (Flowing, gas lift, pumping - Size and type pump) Pumping

Date of Test 4/29/74 Hours Tested 24 Choke Size open Prod'n. For Test Period 15 Oil - Bbl. 15 Gas - MCF TSTM Water - Bbl. 15 Gas - Oil Ratio TSTM

Flow Tubing Press. -0- Casing Pressure -0- Calculated 24-Hour Rate 15 Oil - Bbl. 15 Gas - MCF TSTM Water - Bbl. 15 Oil Gravity - API (Corr.) 43°

34. Disposition of Gas (Sold, used for fuel, vented, etc.)
Vented

Test Witnessed By
Mark Weidler

35. List of Attachments

36. I hereby certify that the information shown on both sides of this form is true and complete to the best of my knowledge and belief.

SIGNED Mark E. Weidler TITLE Consultant Geologist DATE 6/13/74

District I - (575) 393-6161
1625 N. French Dr., Hobbs, NM 88240
District II - (575) 748-1283
811 S. First St., Artesia, NM 88210
District III - (505) 334-6178
1000 Rio Brazos Rd., Aztec, NM 87410
District IV - (505) 476-3460
1220 S. St. Francis Dr., Santa Fe, NM
87505

OIL CONSERVATION DIVISION
1220 South St. Francis Dr.
Santa Fe, NM 87505

WELL API NO. 30-031-20399
5. Indicate Type of Lease STATE <input type="checkbox"/> FEE <input checked="" type="checkbox"/>
6. State Oil & Gas Lease No.
7. Lease Name or Unit Agreement Name SANTA FE PACIFIC
8. Well Number 34
9. OGRID Number 185239
10. Pool name or Wildcat RED MOUNTAIN MD

SUNDRY NOTICES AND REPORTS ON WELLS
(DO NOT USE THIS FORM FOR PROPOSALS TO DRILL OR TO DEEPEN OR PLUG BACK TO A DIFFERENT RESERVOIR. USE "APPLICATION FOR PERMIT" (FORM C-101) FOR SUCH PROPOSALS.)

1. Type of Well: Oil Well ☒ Gas Well ☐ Other ☐

2. Name of Operator
ENERGY INC

3. Address of Operator
12812 PINE SE, ALBUQU, NM 87123

4. Well Location
Unit Letter **B** : **95** feet from the **NORTH** line and **2600** feet from the **EAST** line
Section **29** Township **20N** Range **9W** NMPM County **MCKINLEY**

11. Elevation (Show whether DR, RKB, RT, GR, etc.)
6501' 6K

12. Check Appropriate Box to Indicate Nature of Notice, Report or Other Data

NOTICE OF INTENTION TO:		SUBSEQUENT REPORT OF:	
PERFORM REMEDIAL WORK <input type="checkbox"/>	PLUG AND ABANDON <input checked="" type="checkbox"/>	REMEDIAL WORK <input type="checkbox"/>	ALTERING CASING <input type="checkbox"/>
TEMPORARILY ABANDON <input type="checkbox"/>	CHANGE PLANS <input type="checkbox"/>	COMMENCE DRILLING OPNS. <input type="checkbox"/>	P AND A <input type="checkbox"/>
PULL OR ALTER CASING <input type="checkbox"/>	MULTIPLE COMPL <input type="checkbox"/>	CASING/CEMENT JOB <input type="checkbox"/>	
DOWNHOLE COMMINGLE <input type="checkbox"/>			
CLOSED-LOOP SYSTEM <input type="checkbox"/>			
OTHER: <input type="checkbox"/>		OTHER: <input type="checkbox"/>	

13. Describe proposed or completed operations. (Clearly state all pertinent details, and give pertinent dates, including estimated date of starting any proposed work). SEE RULE 19.15.7.14 NMAC. For Multiple Completions: Attach wellbore diagram of proposed completion or recompletion.

5/29/24 REMOVE PRODUCTION EQUIPMENT & CIRCULATE WELLBORE.

5/30/24 FILL WELLBORE FROM TD TO SURFACE WITH 40.0 CU FT. OF CLASS "B" CEMENT.

5/31/24 CEMENT LOCATION & PLACE ONLY HOLD HALL.

Spud Date:

Rig Release Date:

I hereby certify that the information above is true and complete to the best of my knowledge and belief.

SIGNATURE

[Signature]

TITLE

MANAGER

DATE

3/31/24

Type or print name
For State Use Only

DON L HANSEN

E-mail address:

DHANSEN426@

PHONE:

5054145548

GMAIL.COM

APPROVED BY:

TITLE

DATE

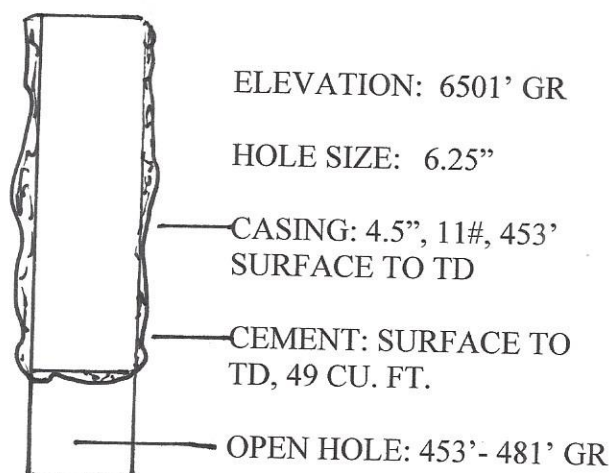
Conditions of Approval (if any):

SFP 34 PLUGGING PLAN
WELLBORE DIAGRAM
30-031-20399
95' FNL AND 2600' FEL
B, SEC. 29, T20N, R9W

5-29-2024 REMOVE PRODUCTION EQUIPMENT AND CIRCULATE WELLBORE.
5-30-2024 FILL WELLBORE FROM TD TO SURFACE WITH 40.0 CU.FT. OF
CLASS "B" CEMENT.
5-31-2024 PLACE DRY HOLE MARKER AND CLEAN LOCATION.

4" PIPE DRY HOLE MARKER

40.0 CU. FT. CLASS "B" CEMENT



NO. OF COPIES RECEIVED DISTRIBUTION SANTA FE <input checked="" type="checkbox"/> FILE <input checked="" type="checkbox"/> J.S.G.S. <input checked="" type="checkbox"/> LAND OFFICE <input checked="" type="checkbox"/> OPERATOR <input checked="" type="checkbox"/>		NEW MEXICO OIL CONSERVATION COMMISSION WELL COMPLETION OR RECOMPLETION REPORT AND LOG		Form O-165 Revised 1-1-65	
				5a. Indicate Type of Lease State <input type="checkbox"/> Fee <input checked="" type="checkbox"/>	
				5. State Oil & Gas Lease No.	
				7. Unit Agreement Name	
				8. Farm or Lease Name Santa Fe Pacific	
				9. Well No. 34	
				10. Field and Pool, or Wildcat Red Mountain (MV)	
3. TYPE OF WELL OIL WELL <input checked="" type="checkbox"/> GAS WELL <input type="checkbox"/> DRY <input type="checkbox"/> OTHER <input type="checkbox"/>					
b. TYPE OF COMPLETION NEW WELL <input type="checkbox"/> WORK OVER <input type="checkbox"/> DEEPEN <input type="checkbox"/> PLUG BACK <input type="checkbox"/> DIFF. RESVR. <input type="checkbox"/> OTHER <input type="checkbox"/>					
Name of Operator Chaco Oil Company - Monback Associates					
Address of Operator P. O. Box 537, Farmington, New Mexico 87401					
Location of Well NIT LETTER B LOCATED 95 FEET FROM THE North LINE AND 2600 FEET FROM East LINE OF SEC. 29 TWP. 20N RGE. 9W NMPM					
5. Date Spudded 3/27/74		16. Date T.D. Reached 4/10/74		17. Date Compl. (Ready to Prod.) 4/25/74	
18. Elevations (DF, RKB, RT, GR, etc.) 6501 GL		19. Elev. Casinghead 6501			
20. Total Depth 481		21. Plug Back T.D. -		22. If Multiple Compl., How Many -	
		23. Intervals Drilled By Rotary Tools		Cable Tools 0-481	
24. Producing Interval(s), of this completion - Top, Bottom, Name OH 453-81 Menefee sand (MV)					25. Was Directional Survey Made No
26. Type Electric and Other Logs Run None					27. Was Well Cored 451-481
28. CASING RECORD (Report all strings set in well)					
CASING SIZE	WEIGHT LB./FT.	DEPTH SET	HOLE SIZE	CEMENTING RECORD	AMOUNT PULLED
4 1/2	11#	453	6 1/2"	49 sx class "A"	
29. LINER RECORD					
SIZE	TOP	BOTTOM	SACKS CEMENT	SCREEN	
30. TUBING RECORD					
SIZE	DEPTH SET	PACKER SET			
2 3/8 FUE	471				
31. Perforation Record (Interval, size and number)					
OH 453-95					
32. ACID, SHOT, FRACTURE, CEMENT SQUEEZE, ETC.					
DEPTH INTERVAL			AMOUNT AND KIND MATERIAL USED		
33. PRODUCTION					
Date First Production		Production Method (Flowing, gas lift, pumping - Size and type pump)			
4/27/74		Pumping			
Date of Test	Hours Tested	Choke Size	Prod'n. For Test Period	Oil - Bbl.	Gas - MCF
4/29/74	24	open	15	TSTM	15
Flow Tubing Press.	Casing Pressure	Calculated 24-Hour Rate	Oil - Bbl.	Gas - MCF	Water - Bbl.
-0-	-0-	15	TSTM	15	43°
34. Disposition of Gas (Sold, used for fuel, vented, etc.) Vented					Test Witnessed By Mark Weidler
35. List of Attachments					
36. I hereby certify that the information shown on both sides of this form is true and complete to the best of my knowledge and belief.					
SIGNED Mark E. Weidler		TITLE Consultant Geologist		DATE 6/13/74	

District I
1625 N. French Dr., Hobbs, NM 88240
Phone:(575) 393-6161 Fax:(575) 393-0720
District II
811 S. First St., Artesia, NM 88210
Phone:(575) 748-1283 Fax:(575) 748-9720
District III
1000 Rio Brazos Rd., Aztec, NM 87410
Phone:(505) 334-6178 Fax:(505) 334-6170
District IV
1220 S. St Francis Dr., Santa Fe, NM 87505
Phone:(505) 476-3470 Fax:(505) 476-3462

State of New Mexico
Energy, Minerals and Natural Resources
Oil Conservation Division
1220 S. St Francis Dr.
Santa Fe, NM 87505

CONDITIONS

Action 341443

CONDITIONS

Operator: ENERDYNE, LLC 12812 PIRU S.E. Albuquerque, NM 87123	OGRID: 185239
	Action Number: 341443
	Action Type: [C-103] NOI Plug & Abandon (C-103F)

CONDITIONS

Created By	Condition	Condition Date
mkuehling	Notify NMOCD 24 hours prior to moving on	5/7/2024