

Well Name: GLENN-RYAN	Well Location: T26S / R37E / SEC 13 / NESE / 32.040511 / -103.111387	County or Parish/State: LEA / NM
Well Number: 24	Type of Well: OIL WELL	Allottee or Tribe Name:
Lease Number: NMNM7951	Unit or CA Name:	Unit or CA Number:
US Well Number: 3002525449	Operator: OXY USA INCORPORATED	

Notice of Intent

Sundry ID: 2777568

Type of Submission: Notice of Intent	Type of Action: Plug and Abandonment
Date Sundry Submitted: 03/01/2024	Time Sundry Submitted: 11:39
Date proposed operation will begin: 04/01/2024	

Procedure Description: THE CURRENT WELLBORE, PORPOSED WELLBORE, AND PA PROCEDURE ARE ATTACHED.

Surface Disturbance

Is any additional surface disturbance proposed?: No

NOI Attachments

Procedure Description

Glenn\_Ryan\_24\_PA\_NOI\_SUB\_3.1.2024\_20240301113923.pdf

Well Number: 24

Type of Well: OIL WELL

Allottee or Tribe Name:

Lease Number: NMNM7951

Unit or CA Name:

Unit or CA Number:

US Well Number: 3002525449

Operator: OXY USA INCORPORATED

Conditions of Approval

Specialist Review

2777568\_\_Glenn\_Ryan\_24\_\_PROCEDURE\_AND\_COA\_20240323132615.pdf

Operator

I certify that the foregoing is true and correct. Title 18 U.S.C. Section 1001 and Title 43 U.S.C. Section 1212, make it a crime for any person knowingly and willfully to make to any department or agency of the United States any false, fictitious or fraudulent statements or representations as to any matter within its jurisdiction. Electronic submission of Sundry Notices through this system satisfies regulations requiring a

Operator Electronic Signature: STEPHEN JANACEK

Signed on: MAR 01, 2024 11:39 AM

Name: OXY USA INCORPORATED

Title: Regulatory Engineer

Street Address: 5 Greenway Plaza, Suite 110

City: Houston

State: TX

Phone: (713) 497-2417

Email address: stephen\_janacek@oxy.com

Field

Representative Name:

Street Address:

City:

State:

Zip:

Phone:

Email address:

BLM Point of Contact

BLM POC Name: KEITH P IMMATTY

BLM POC Title: ENGINEER

BLM POC Phone: 5759884722

BLM POC Email Address: KIMMATTY@BLM.GOV

Disposition: Approved

Disposition Date: 03/23/2024

Signature: KEITH IMMATTY

Form 3160-5  
(June 2019)

UNITED STATES  
DEPARTMENT OF THE INTERIOR  
BUREAU OF LAND MANAGEMENT

FORM APPROVED  
OMB No. 1004-0137  
Expires: October 31, 2021

**SUNDRY NOTICES AND REPORTS ON WELLS**  
**Do not use this form for proposals to drill or to re-enter an abandoned well. Use Form 3160-3 (APD) for such proposals.**

<b>SUBMIT IN TRIPLICATE - Other instructions on page 2</b>		5. Lease Serial No.
1. Type of Well <input type="checkbox"/> Oil Well <input type="checkbox"/> Gas Well <input type="checkbox"/> Other		6. If Indian, Allottee or Tribe Name
2. Name of Operator		7. If Unit of CA/Agreement, Name and/or No.
3a. Address	3b. Phone No. (include area code)	8. Well Name and No.
4. Location of Well (Footage, Sec., T.,R.,M., or Survey Description)		9. API Well No.
		10. Field and Pool or Exploratory Area
		11. Country or Parish, State

12. CHECK THE APPROPRIATE BOX(ES) TO INDICATE NATURE OF NOTICE, REPORT OR OTHER DATA				
TYPE OF SUBMISSION	TYPE OF ACTION			
<input type="checkbox"/> Notice of Intent	<input type="checkbox"/> Acidize	<input type="checkbox"/> Deepen	<input type="checkbox"/> Production (Start/Resume)	<input type="checkbox"/> Water Shut-Off
<input type="checkbox"/> Subsequent Report	<input type="checkbox"/> Alter Casing	<input type="checkbox"/> Hydraulic Fracturing	<input type="checkbox"/> Reclamation	<input type="checkbox"/> Well Integrity
<input type="checkbox"/> Final Abandonment Notice	<input type="checkbox"/> Casing Repair	<input type="checkbox"/> New Construction	<input type="checkbox"/> Recomplete	<input type="checkbox"/> Other
	<input type="checkbox"/> Change Plans	<input type="checkbox"/> Plug and Abandon	<input type="checkbox"/> Temporarily Abandon	
	<input type="checkbox"/> Convert to Injection	<input type="checkbox"/> Plug Back	<input type="checkbox"/> Water Disposal	

13. Describe Proposed or Completed Operation: Clearly state all pertinent details, including estimated starting date of any proposed work and approximate duration thereof. If the proposal is to deepen directionally or recompleate horizontally, give subsurface locations and measured and true vertical depths of all pertinent markers and zones. Attach the Bond under which the work will be perfonned or provide the Bond No. on file with BLM/BIA. Required subsequent reports must be filed within 30 days following completion of the involved operations. If the operation results in a multiple completion or recompletion in a new interval, a Form 3160-4 must be filed once testing has been completed. Final Abandonment Notices must be filed only after all requirements, including reclamation, have been completed and the operator has detennined that the site is ready for final inspection.)

14. I hereby certify that the foregoing is true and correct. Name (Printed/Typed)		
	Title	
Signature	Date	

THE SPACE FOR FEDERAL OR STATE OFFICE USE		
Approved by	Title	Date
Conditions of approval, if any, are attached. Approval of this notice does not warrant or certify that the applicant holds legal or equitable title to those rights in the subject lease which would entitle the applicant to conduct operations thereon.	Office	

Title 18 U.S.C Section 1001 and Title 43 U.S.C Section 1212, make it a crime for any person knowingly and willfully to make to any department or agency of the United States any false, fictitious or fraudulent statements or representations as to any matter within its jurisdiction.

(Instructions on page 2)

## GENERAL INSTRUCTIONS

This form is designed for submitting proposals to perform certain well operations and reports of such operations when completed as indicated on Federal and Indian lands pursuant to applicable Federal law and regulations. Any necessary special instructions concerning the use of this form and the number of copies to be submitted, particularly with regard to local area or regional procedures and practices, are either shown below, will be issued by or may be obtained from the local Federal office.

## SPECIFIC INSTRUCTIONS

*Item 4* - Locations on Federal or Indian land should be described in accordance with Federal requirements. Consult the local Federal office for specific instructions.

*Item 13*: Proposals to abandon a well and subsequent reports of abandonment should include such special information as is required by the local Federal office. In addition, such proposals and reports should include reasons for the abandonment; data on any former or present productive zones or other zones with present significant fluid contents not sealed off by cement or otherwise; depths (top and bottom) and method of placement of cement plugs; mud or other material placed below, between and above plugs; amount, size, method of parting of any casing, liner or tubing pulled and the depth to the top of any tubing left in the hole; method of closing top of well and date well site conditioned for final inspection looking for approval of the abandonment. If the proposal will involve **hydraulic fracturing operations**, you must comply with 43 CFR 3162.3-3, including providing information about the protection of usable water. Operators should provide the best available information about all formations containing water and their depths. This information could include data and interpretation of resistivity logs run on nearby wells. Information may also be obtained from state or tribal regulatory agencies and from local BLM offices.

## NOTICES

The privacy Act of 1974 and the regulation in 43 CFR 2.48(d) provide that you be furnished the following information in connection with information required by this application.

AUTHORITY: 30 U.S.C. 181 et seq., 351 et seq., 25 U.S.C. 396; 43 CFR 3160.

PRINCIPAL PURPOSE: The information is used to: (1) Evaluate, when appropriate, approve applications, and report completion of subsequent well operations, on a Federal or Indian lease; and (2) document for administrative use, information for the management, disposal and use of National Resource lands and resources, such as: (a) evaluating the equipment and procedures to be used during a proposed subsequent well operation and reviewing the completed well operations for compliance with the approved plan; (b) requesting and granting approval to perform those actions covered by 43 CFR 3162.3-2, 3162.3-3, and 3162.3-4; (c) reporting the beginning or resumption of production, as required by 43 CFR 3162.4-1(c) and (d) analyzing future applications to drill or modify operations in light of data obtained and methods used.

ROUTINE USES: Information from the record and/or the record will be transferred to appropriate Federal, State, local or foreign agencies, when relevant to civil, criminal or regulatory investigations or prosecutions in connection with congressional inquiries or to consumer reporting agencies to facilitate collection of debts owed the Government.

EFFECT OF NOT PROVIDING THE INFORMATION: Filing of this notice and report and disclosure of the information is mandatory for those subsequent well operations specified in 43 CFR 3162.3-2, 3162.3-3, 3162.3-4.

The Paperwork Reduction Act of 1995 requires us to inform you that:

The BLM collects this information to evaluate proposed and/or completed subsequent well operations on Federal or Indian oil and gas leases.

Response to this request is mandatory.

The BLM would like you to know that you do not have to respond to this or any other Federal agency-sponsored information collection unless it displays a currently valid OMB control number.

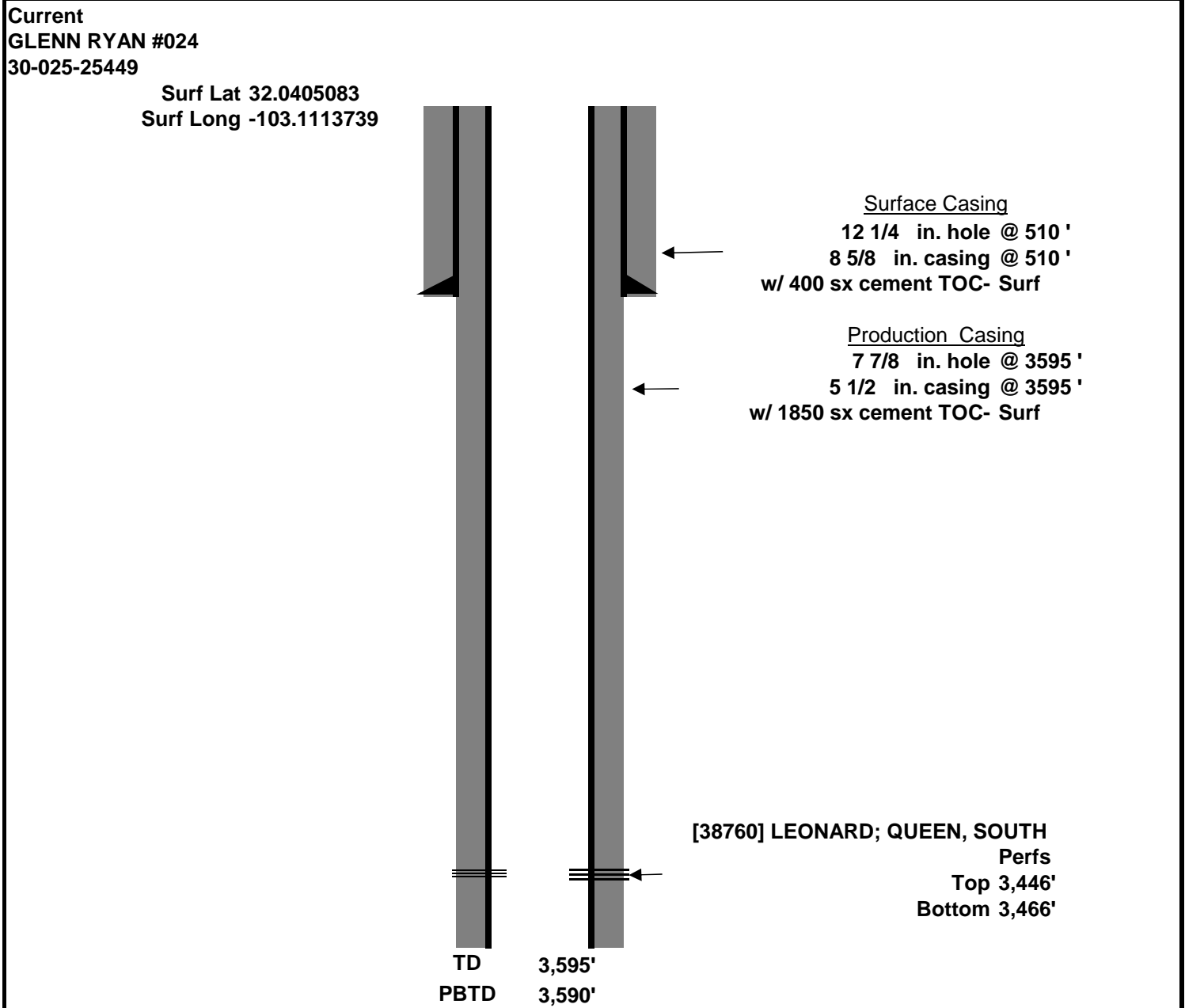
**BURDEN HOURS STATEMENT:** Public reporting burden for this form is estimated to average 8 hours per response, including the time for reviewing instructions, gathering and maintaining data, and completing and reviewing the form. Direct comments regarding the burden estimate or any other aspect of this form to U.S. Department of the Interior, Bureau of Land Management (1004-0137), Bureau Information Collection Clearance Officer (WO-630), 1849 C St., N.W., Mail Stop 401 LS, Washington, D.C. 20240

## Additional Information

### Location of Well

0. SHL: NESE / 1650 FSL / 990 FEL / TWSP: 26S / RANGE: 37E / SECTION: 13 / LAT: 32.040511 / LONG: -103.111387 ( TVD: 0 feet, MD: 0 feet )

BHL: NESE / 1650 FSL / 990 FEL / TWSP: 26S / SECTION: / LAT: 32.040511 / LONG: 103.111387 ( TVD: 0 feet, MD: 0 feet )



**Proposed**  
**GLENN RYAN #024**  
**30-025-25449**

**Surf Lat 32.04051**  
**Surf Long -103.11137**

Perf and circulate to surface @155'

**Bottom@155'**

Spot 25 xs plug for surface casing  
shoe. WOC and tag

**25 SXS Class C**  
**Top@360'**  
**Bottom@660'**

Spot 25sx plug at 1500'. WOC and  
tag

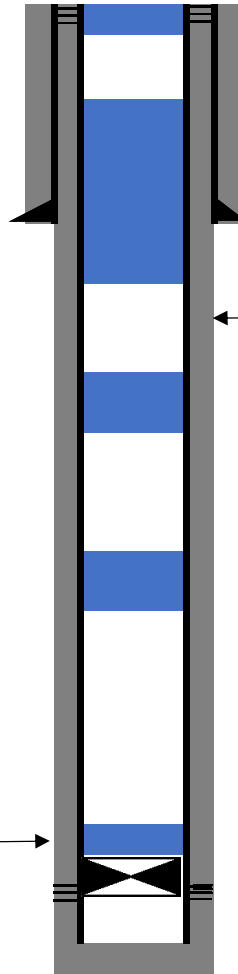
**Top @ 1500 '**

Spot 25 sx plug for yates formation.  
WOC and tag

**Top @ 2490 '**  
**Bottom @ 2790 '**

Set CIBP and dump bail 5 sx CI C  
cement. WOC and tag.

**3,396'**



Surface Casing  
**12 1/4 in. hole @ 510 '**  
**8 5/8 in. casing @ 510 '**  
**w/ 400 sx cement TOC- Surf**

Production Casing  
**7 7/8 in. hole @ 3595 '**  
**5 1/2 in. casing @ 3595 '**  
**w/ 1850 sx cement TOC- Surf**

Yates top @ 2640 '

**[38760] LEONARD; QUEEN, SOUTH**  
**Perfs**  
**Top 3,446'**  
**Bottom 3,466'**

**TD 3,595'**  
**PBTD 3,590'**

## Notice of Intent to PA- Procedure

30-025-25449

Oxy USA Inc.

LEASE NUMBER: NMNM134894

10# MLF between plugs. Utilize above ground steel tanks.

1. SET CIBP @ 3396ft. DUMP 5 SX CLASS C CMT. WOC AND TAG

2. Balance Plug @ 2790ft. SPOT 25 SXS IN CSG. WOC AND TAG

3. Balance Plug @ 1500ft. SPOT 25 SXS IN CSG. WOC AND TAG

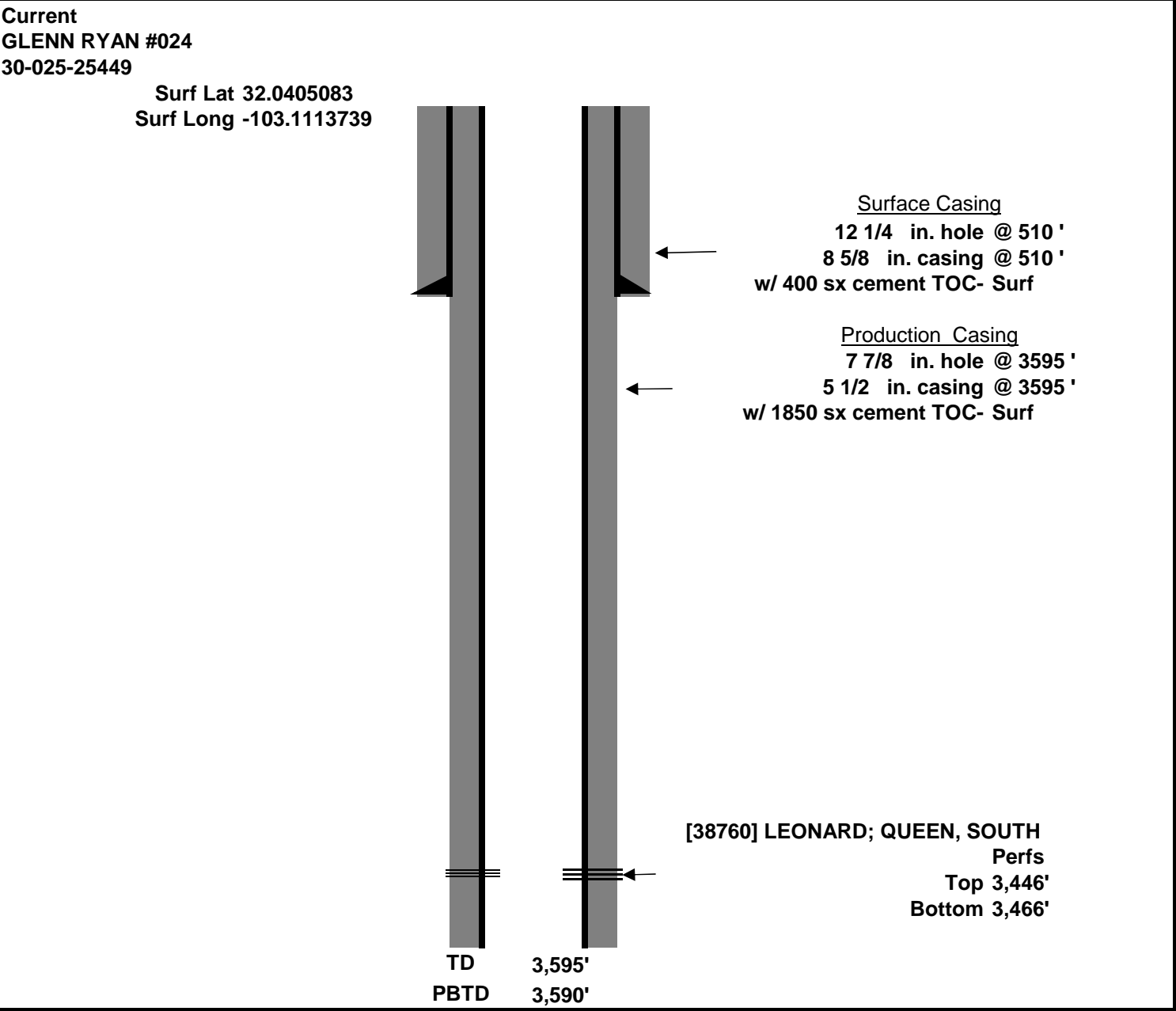
4. Surface csg. shoe balance plug @ 660ft. SPOT 25 SXS IN CSG. WOC AND TAG

5. Surface P&amp;S @ 155ft. ATTEMPT TO P&amp;S, CIRCULATE TO SURFACE.

37. SUMMARY OF POROUS ZONES:  
SHOW ALL IMPORTANT ZONES OF POROSITY AND CONTENTS THEREOF;  
DEPTH INTERVAL TESTED, CUSHION USED, TIME TOOL OPEN, FLOWING

FORMATION	TOP	BOTTOM
Rustler	955'	1185'
Salado	1185'	2490'
Tansill	2490'	2640'
Yates	2640'	2904'
7 Rivers	2904'	3420'
Queen	3420'	3512'
Penrose	3512'	not penetrated
TJ	2600'	





**Proposed**  
**GLENN RYAN #024**  
**30-025-25449**

Surf Lat 32.04051  
Surf Long -103.11137

Perf and circulate to surface @155'

Bottom@155'

Spot 25 xs plug for surface casing  
shoe. WOC and tag

25 SXS Class C  
Top@360'  
Bottom@660'

**SPOT FROM 1235' TO 1115'. WOC  
AND TAG. TOP OF SALT**

Spot 25sx plug at 1500'. WOC and  
tag

Top @ 1500 '

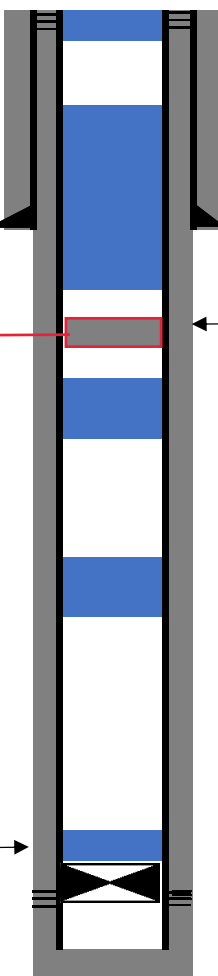
Spot 25 sx plug for yates formation.  
WOC and tag

Top @ 2490 '  
Bottom @ 2790 '

Set CIBP and dump bail 5 sx CI C  
cement. WOC and tag.

**LEAK TEST 500PSI, 30MINS**

3,396'



TD 3,595'  
PBTD 3,590'

[38760] LEONARD; QUEEN, SOUTH  
Perfs  
Top 3,446'  
Bottom 3,466'

## Notice of Intent to PA- Procedure

30-025-25449

Oxy USA Inc.

LEASE NUMBER: NMNM134894

10# MLF between plugs. Utilize above ground steel tanks.

1. SET CIBP @ 3396ft. DUMP 5 SX CLASS C CMT. WOC AND TAG  
**LEAK TEST 500PSI, 30MINS**

2. Balance Plug @ 2790ft. SPOT 25 SXS IN CSG. WOC AND TAG

3. Balance Plug @ 1500ft. SPOT 25 SXS IN CSG. WOC AND TAG

**3.A SPOT FROM 1235' TO 1115'. WOC AND TAG. TOP OF SALT**

4. Surface csg. shoe balance plug @ 660ft. SPOT 25 SXS IN CSG. WOC AND TAG

5. Surface P&S @ 155ft. ATTEMPT TO P&S, CIRCULATE TO SURFACE.  
**SPOT OK IF P&S ATTEMPT PRESSURES UP**

37. SUMMARY OF POROUS ZONES:  
SHOW ALL IMPORTANT ZONES OF POROSITY AND CONTENTS THEREOF;  
DEPTH INTERVAL TESTED, CUSHION USED, TIME TOOL OPEN, FLOWING

FORMATION	TOP	BOTTOM
Rustler	955'	1185'
Salado	1185'	2490'
Tansill	2490'	2640'
Yates	2640'	2904'
7 Rivers	2904'	3420'
Queen	3420'	3512'
Penrose	3512'	not penetrated
TJ	3600'	

**District I**  
1625 N. French Dr., Hobbs, NM 88240  
Phone:(575) 393-6161 Fax:(575) 393-0720  
**District II**  
811 S. First St., Artesia, NM 88210  
Phone:(575) 748-1283 Fax:(575) 748-9720  
**District III**  
1000 Rio Brazos Rd., Aztec, NM 87410  
Phone:(505) 334-6178 Fax:(505) 334-6170  
**District IV**  
1220 S. St Francis Dr., Santa Fe, NM 87505  
Phone:(505) 476-3470 Fax:(505) 476-3462

State of New Mexico  
Energy, Minerals and Natural Resources  
Oil Conservation Division  
1220 S. St Francis Dr.  
Santa Fe, NM 87505

COMMENTS  
  
Action 339111

COMMENTS

Operator: OXY USA INC P.O. Box 4294 Houston, TX 772104294	OGRID: 16696
	Action Number: 339111
	Action Type: [C-103] NOI Plug & Abandon (C-103F)

COMMENTS

Created By	Comment	Comment Date
plmartinez	DATA ENTRY PM.	5/22/2024

**District I**  
1625 N. French Dr., Hobbs, NM 88240  
Phone:(575) 393-6161 Fax:(575) 393-0720  
**District II**  
811 S. First St., Artesia, NM 88210  
Phone:(575) 748-1283 Fax:(575) 748-9720  
**District III**  
1000 Rio Brazos Rd., Aztec, NM 87410  
Phone:(505) 334-6178 Fax:(505) 334-6170  
**District IV**  
1220 S. St Francis Dr., Santa Fe, NM 87505  
Phone:(505) 476-3470 Fax:(505) 476-3462

State of New Mexico  
Energy, Minerals and Natural Resources  
Oil Conservation Division  
1220 S. St Francis Dr.  
Santa Fe, NM 87505

CONDITIONS  
  
Action 339111

CONDITIONS

Operator: OXY USA INC P.O. Box 4294 Houston, TX 772104294	OGRID: 16696
	Action Number: 339111
	Action Type: [C-103] NOI Plug & Abandon (C-103F)

CONDITIONS

Created By	Condition	Condition Date
gcordero	Run CBL from 3396' to surface. CBL must be submitted to OCD via OCD Permitting before submitting C-103P.	5/21/2024