

Submit 1 Copy To Appropriate District Office  
District I - (575) 393-6161  
1625 N. French Dr., Hobbs, NM 88240  
District II - (575) 748-1283  
811 S. First St., Artesia, NM 88210  
District III - (505) 334-6178  
1000 Rio Brazos Rd., Aztec, NM 87410  
District IV - (505) 476-3460  
1220 S. St. Francis Dr., Santa Fe, NM 87505

State of New Mexico  
Energy, Minerals and Natural Resources

OIL CONSERVATION DIVISION  
1220 South St. Francis Dr.  
Santa Fe, NM 87505

Form C-103  
Revised July 18, 2013

WELL API NO. 30-025-03498
5. Indicate Type of Lease STATE <input checked="" type="checkbox"/> FEE <input type="checkbox"/>
6. State Oil & Gas Lease No.
7. Lease Name or Unit Agreement Name State C
8. Well Number 003
9. OGRID Number 373817
10. Pool name or Wildcat EUMONT;YATES-7 RVRS-QUEEN

SUNDRY NOTICES AND REPORTS ON WELLS (DO NOT USE THIS FORM FOR PROPOSALS TO DRILL OR TO DEEPEN OR PLUG BACK TO A DIFFERENT RESERVOIR. USE "APPLICATION FOR PERMIT" (FORM C-101) FOR SUCH PROPOSALS.)	
1. Type of Well: Oil Well <input type="checkbox"/> Gas Well <input checked="" type="checkbox"/> Other	
2. Name of Operator Energy Acumen LLC.	
3. Address of Operator 10103 Gutierrez Rd NE, Albuquerque, NM 87111	
4. Well Location Unit Letter <u>B</u> : <u>330</u> feet from the <u>North</u> line and <u>1650</u> feet from the <u>East</u> line Section <u>24</u> Township <u>21S</u> Range <u>35E</u> NMPM County: <u>Lea</u>	
11. Elevation (Show whether DR, RKB, RT, GR, etc.) 3611' DF	

12. Check Appropriate Box to Indicate Nature of Notice, Report or Other Data

NOTICE OF INTENTION TO:		SUBSEQUENT REPORT OF:	
PERFORM REMEDIAL WORK <input type="checkbox"/>	PLUG AND ABANDON <input checked="" type="checkbox"/>	REMEDIAL WORK <input type="checkbox"/>	ALTERING CASING <input type="checkbox"/>
TEMPORARILY ABANDON <input type="checkbox"/>	CHANGE PLANS <input type="checkbox"/>	COMMENCE DRILLING OPNS. <input type="checkbox"/>	P AND A <input type="checkbox"/>
PULL OR ALTER CASING <input type="checkbox"/>	MULTIPLE COMPL <input type="checkbox"/>	CASING/CEMENT JOB <input type="checkbox"/>	
DOWNHOLE COMMINGLE <input type="checkbox"/>			
CLOSED-LOOP SYSTEM <input type="checkbox"/>			
OTHER: <input type="checkbox"/>		OTHER: <input type="checkbox"/>	

13. Describe proposed or completed operations. (Clearly state all pertinent details, and give pertinent dates, including estimated date of starting any proposed work). SEE RULE 19.15.7.14 NMAC. For Multiple Completions: Attach wellbore diagram of proposed completion or recompletion.

Citation Oil & Gas Corp. as the lease holder of the State C 003 well, submits the intent to plug and abandon as requested by the New Mexico State Land Office. On September 5, 2023, the NMOCD issued an authorization letter to Citation, pursuant to its authority under the Agreed Compliance Order with Energy Acumen. Please see the attached authorization letter for details.

Citation plans to plug this well in accordance with the attached procedure.

Estimated Start Date: 09/01/2024

Spud Date:	<div>07/25/1954</div>	Rig Release Date:	<div></div>
------------	-----------------------	-------------------	-------------

I hereby certify that the information above is true and complete to the best of my knowledge and belief.

SIGNATURE Steffy Goncalves TITLE Permitting Manager DATE 6/24/2024  
Type or print name Steffy Goncalves E-mail address: sgoncalves@cogc.com PHONE: 281-891-1213  
**For State Use Only**

APPROVED  
BY: \_\_\_\_\_ TITLE \_\_\_\_\_ DATE \_\_\_\_\_ Conditions \_\_\_\_\_  
of Approval (if any):

**State C 003**  
**API# 30-025-03498**  
**Proposed P&A Procedure**

Perfs (3354' – 3666').

1. Pull production equipment.
2. Install CICR 50' above top perf @ 3254'.
3. RU WL and run CBL f/(CICR – Surf) to identify TOC. Adjust plugs as necessary for new TOC. Email a copy to Brandon Powell at [brandon.powell@state.nm.us](mailto:brandon.powell@state.nm.us) upon completions of logging.
4. Dump bail 3 sx class "C" neat cmt on top of CICR. Calculated TOC @ ~3234'.
5. Load hole w/ 9.5# MLF from (3234' – 1660'). NOTE: ALL PLUGS INCLUDE 100% XS OUTSIDE CSG & 50% XS INSIDE CSG.
6. Spot 30 sx class "C" neat cmt from (1660' – 1560').
7. Load hole w/ 9.5# MLF from (1560' – 400').
8. Perf @ 400'. EIR into perfs @ 400'.
9. If injection rate is established then, Sqz 105 sx class "C" neat cmt from (400' – Surf).
10. If injection rate CANNOT be established then, Spot 80 sx class "C" neat cmt from (400' – Surf).
11. Follow the State of New Mexico guidelines for surface remediation/reclamation.

State of New Mexico  
Energy, Minerals and Natural Resources Department

Michelle Lujan Grisham  
Governor

Sarah Cottrell Propst  
Cabinet Secretary

Todd E. Leahy, JD, PhD  
Deputy Cabinet Secretary

Dylan M. Fuge, Division Director  
Oil Conservation Division



**BY CERTIFIED AND ELECTRONIC MAIL**

September 5, 2023

Sharon Ward  
Permitting Manager  
Citation Oil & Gas Corp.  
P.O. Box 690688  
Houston, TX 77069-2212

**Re: Citation Oil and Gas Corp.'s Request to Plug and Abandon Wells**

Dear Ms. Ward:


The Oil Conservation Division ("OCD") received your emails of July 26 – August 8, 2023, requesting permission for Citation Oil & Gas Corp. ("Citation") to plug and abandon the following wells: State C #00Y (30-025-03500); State C #003 (30-025-03498); State C #004 (30-025-03499); State C #002Y (30-025-03507); State C Com #002 (30-025-03497); and State A-36 #002 (30-025-21872). Energy Acumen, LLC is the registered operator of these wells and Citation is the leaseholder where the wells are located. As the leaseholder, Citation may be deemed a responsible operator for purposes of plugging and remediation activities or for indemnification of costs incurred by OCD for such activities.

On March 10, 2022, Energy Acumen and OCD entered into an Agreed Compliance Order (ACOI) for Inactive Wells, setting forth certain compliance deadlines to be met by Operator ("ACOI-20194"). That ACOI is incorporated herein as though set forth in full. On March 28, 2023, OCD notified Energy Acumen that it is out of compliance with that ACOI and that pursuant to paragraph 21 of ACOI-20194, OCD is authorized to plug and abandon certain wells, including those listed above.

OCD hereby authorizes Citation to plug and abandon the above-identified wells on OCD's behalf pursuant to its authority under ACOI-20194.

Please contact Jesse Tremaine, Assistant General Counsel at (505) 231-9312 or [JesseK.Tremaine@emnrd.nm.gov](mailto:JesseK.Tremaine@emnrd.nm.gov) with questions, including the submission of plugging sundries as OCD will not be transferring operatorship to you and will need to insert the plugging sundries into the wellfiles.

Regards,

  
Dylan M. Fuge  
Director

9/5/2023

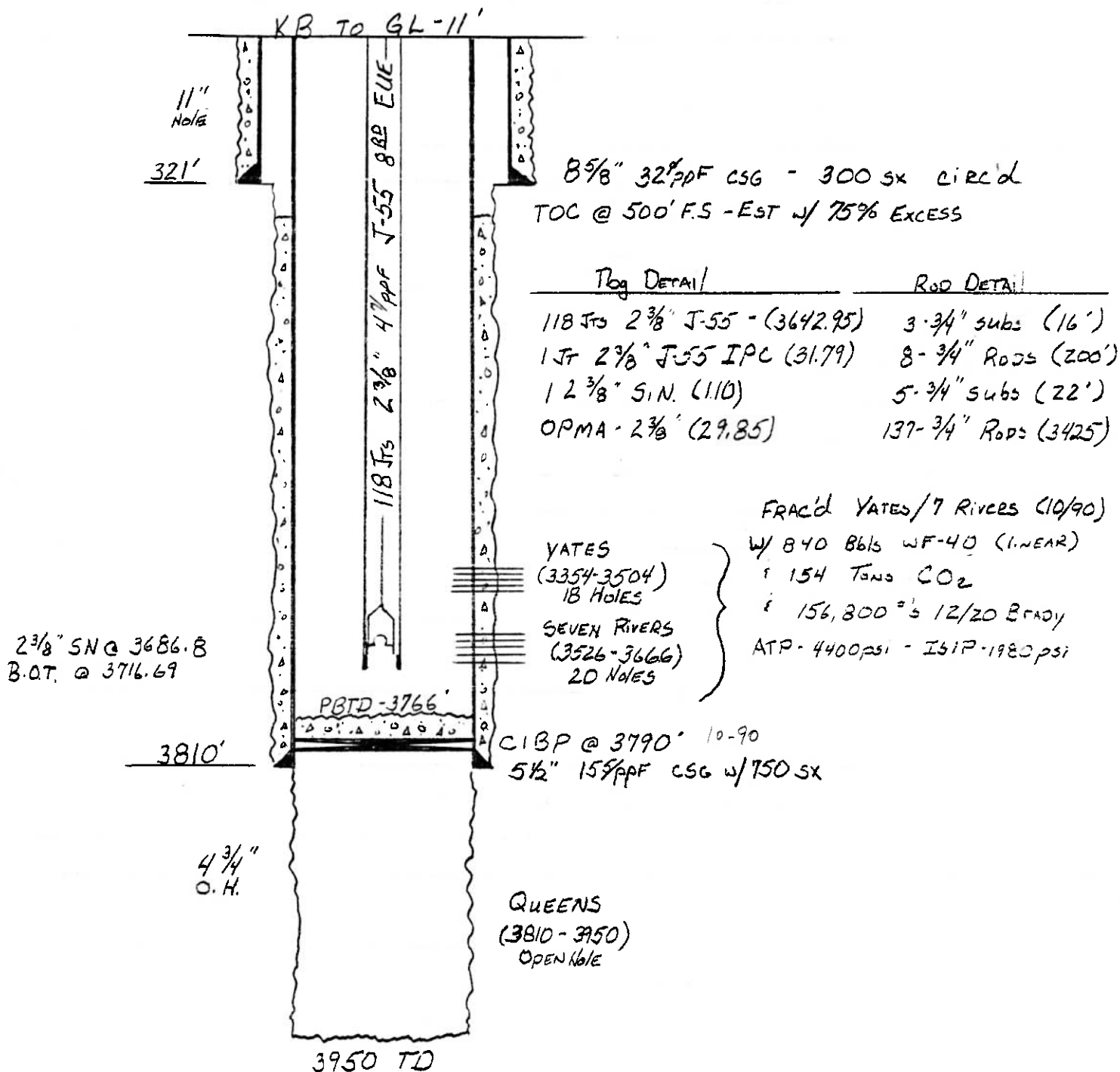
Date

cc: EMNRD-OGC

**General Purpose Worksheet**

Subject	STATE C #3	Page No.	Of
File	WELLBORE SCHEMATIC	By	DEK
		Date	1-25-91

**PRESENT STATUS**

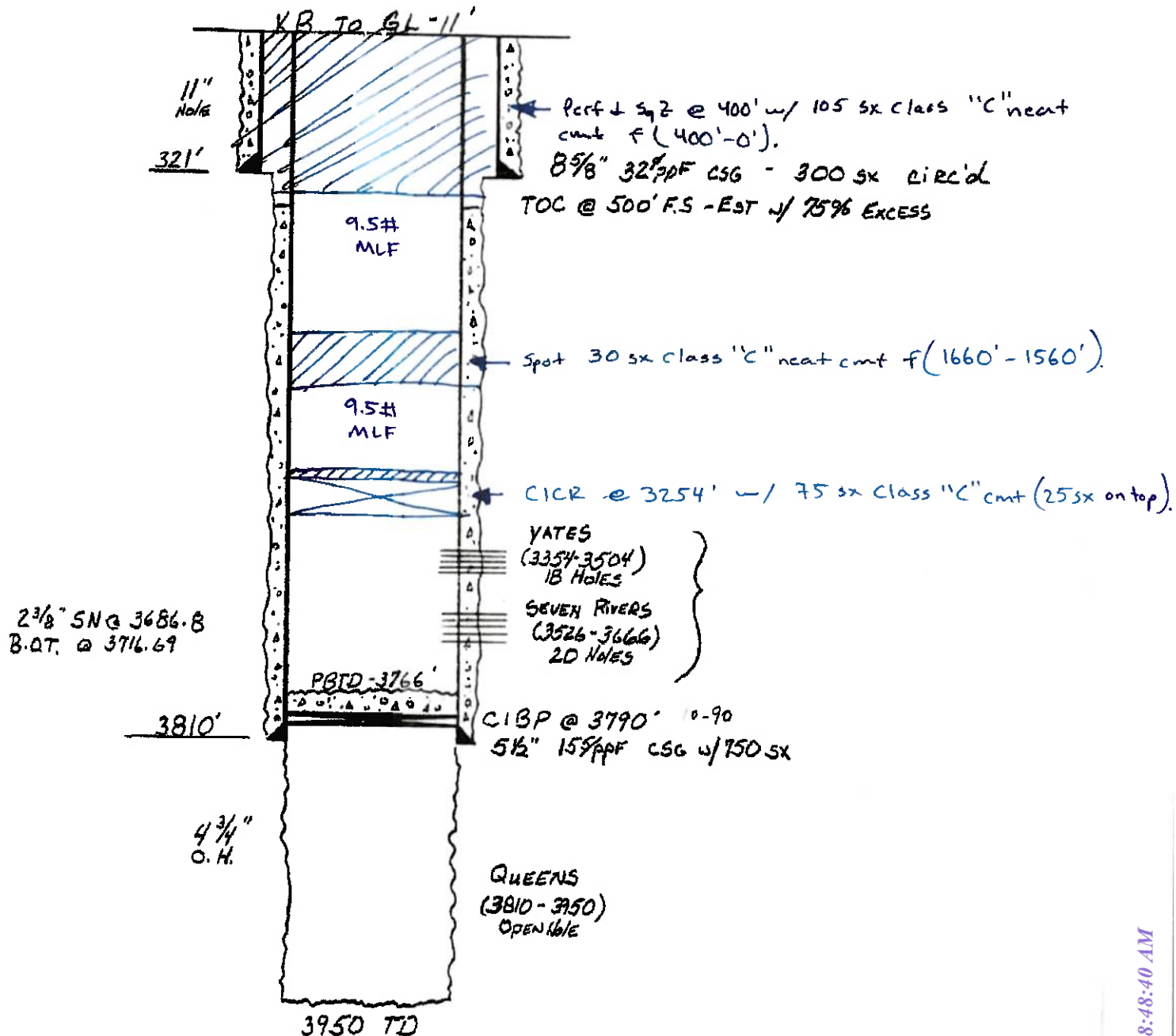




**General Purpose Worksheet**

Subject	STATE C #3	Page No.	01
Title	WELLBORE SCHEMATIC	By	DEK
		Date	

Proposed WBD



**District I**  
1625 N. French Dr., Hobbs, NM 88240  
Phone:(575) 393-6161 Fax:(575) 393-0720  
**District II**  
811 S. First St., Artesia, NM 88210  
Phone:(575) 748-1283 Fax:(575) 748-9720  
**District III**  
1000 Rio Brazos Rd., Aztec, NM 87410  
Phone:(505) 334-6178 Fax:(505) 334-6170  
**District IV**  
1220 S. St Francis Dr., Santa Fe, NM 87505  
Phone:(505) 476-3470 Fax:(505) 476-3462

**State of New Mexico**  
**Energy, Minerals and Natural Resources**  
**Oil Conservation Division**  
**1220 S. St Francis Dr.**  
**Santa Fe, NM 87505**

CONDITIONS  
  
Action 357116

CONDITIONS

Operator: Energy Acumen LLC 10103 Gutierrez Rd NE Albuquerque, NM 87111	OGRID: 373817
	Action Number: 357116
	Action Type: [C-103] NOI Plug & Abandon (C-103F)

CONDITIONS

Created By	Condition	Condition Date
loren.diede	Notify NMOCD 24 hours prior to beginning P&A operations.	6/27/2024
loren.diede	Place CR at +/- 3304'.	6/27/2024
loren.diede	Run CBL after setting CR at 3304'. Email CBL to: Gilbert Cordero, cilbert.cordero@emnrd.nm.gov and Loren Diede, loren.diede@emnrd.nm.gov. CBL (tif file) is to be submitted into NMOCD via Electronic Permitting.	6/27/2024
loren.diede	Pump Plug # 1 through and above CR as stated in "Proposed WBD".	6/27/2024
loren.diede	Lesser Prairie Chicken Habitat: T21S, R35E is NOT in LPCH restricted area, the P&A marker is to be an above-ground marker.	6/27/2024